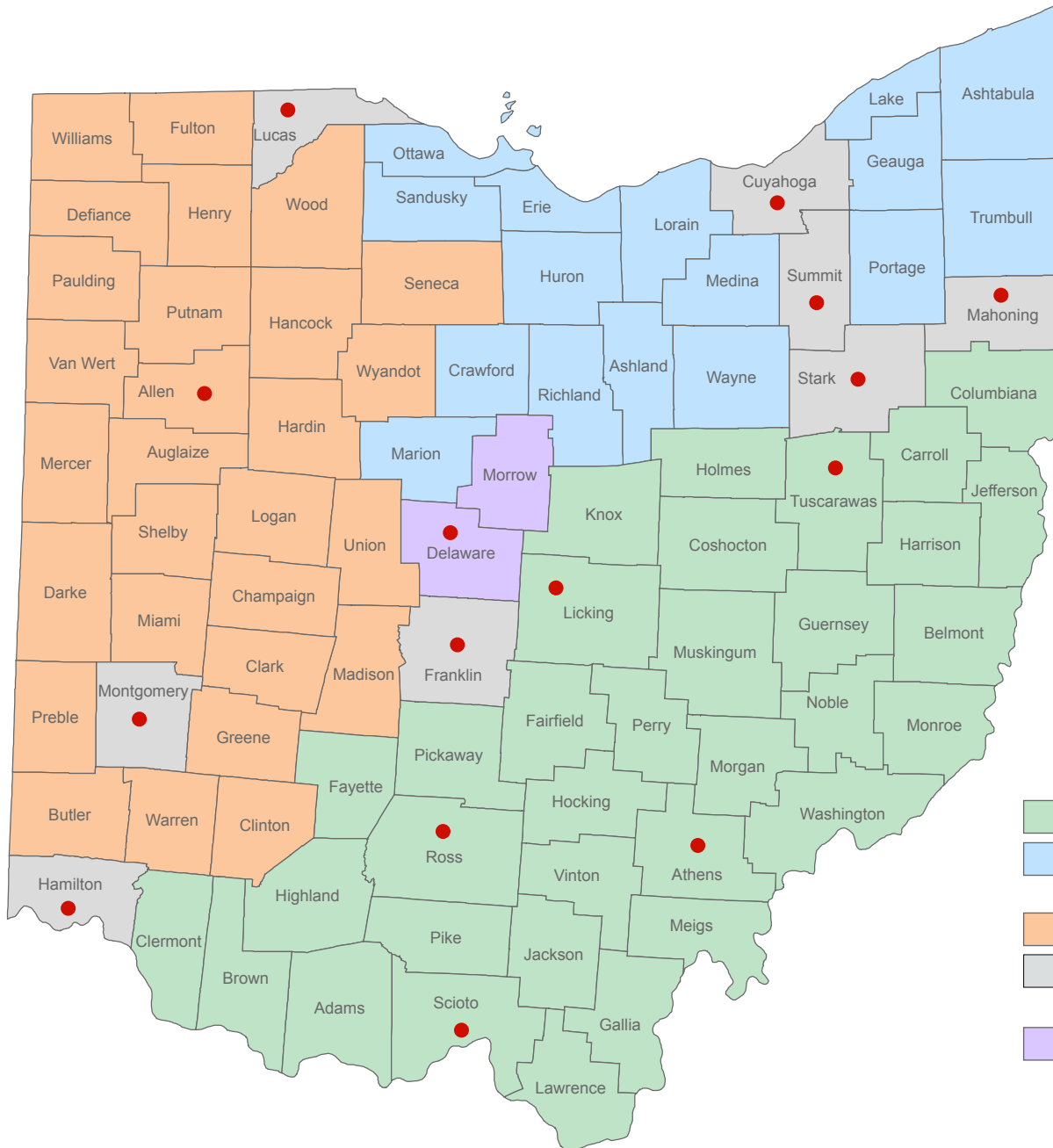
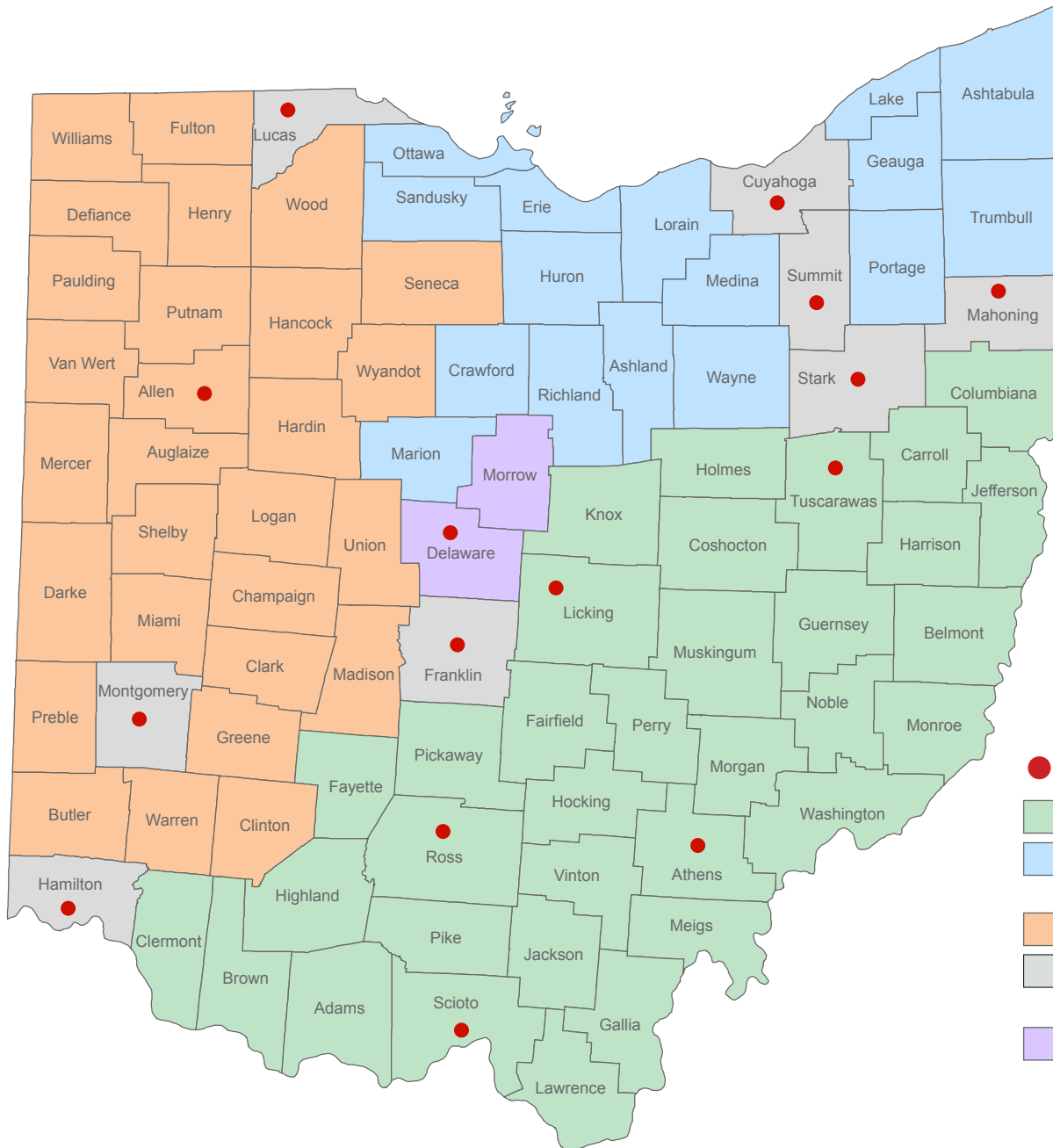


Ohio Middle Mile Consortium Areas by Project



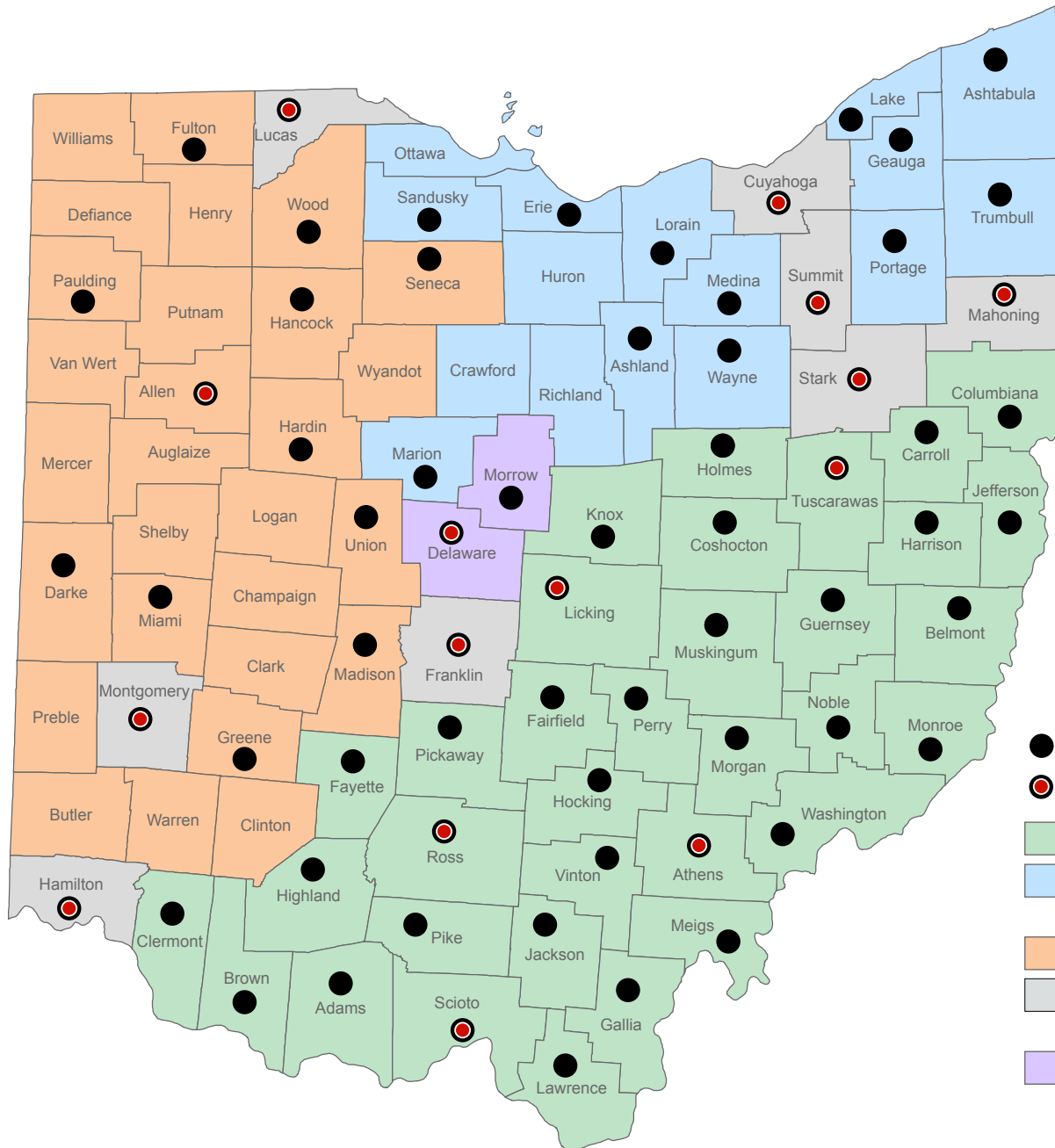
- Connecting Appalachian Ohio
- Transforming NE Ohio from Rust Belt to Tech Powerhouse
- GigEPAC
- Interconnection Counties (Large Urban Areas)
- Consolidated Electric Area Round 1 Awardee

Pre-ARRA Funding Middle Mile Points of Presence (PoPs)



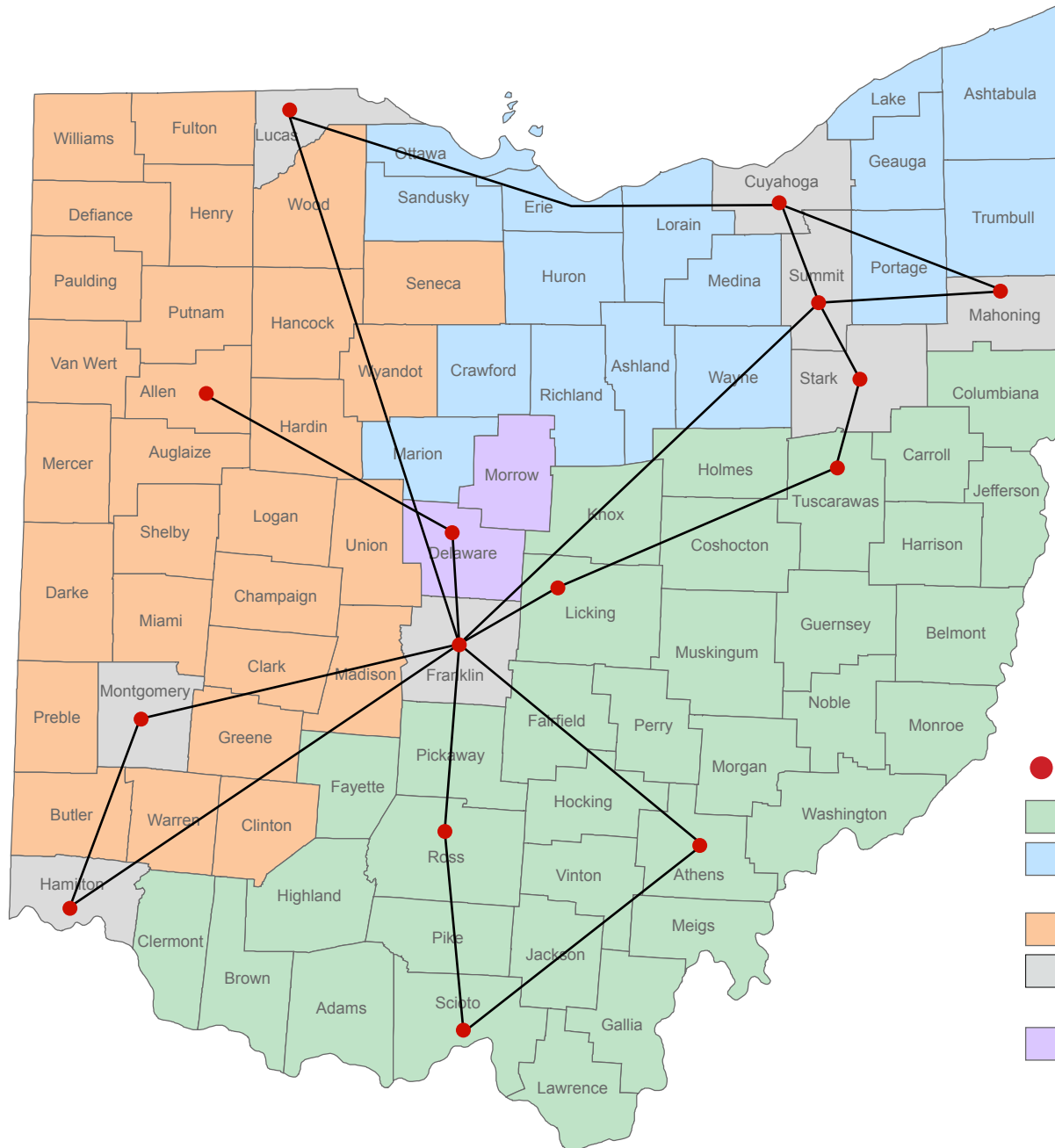
- OARnet Middle Mile PoPs
- Connecting Appalachian Ohio
- Transforming NE Ohio from Rust Belt to Tech Powerhouse
- GigEPAC
- Interconnection Counties (Large Urban Areas)
- Consolidated Electric Area Round 1 Awardee

Post ARRA Funding Middle Mile Points of Presence (PoPs)



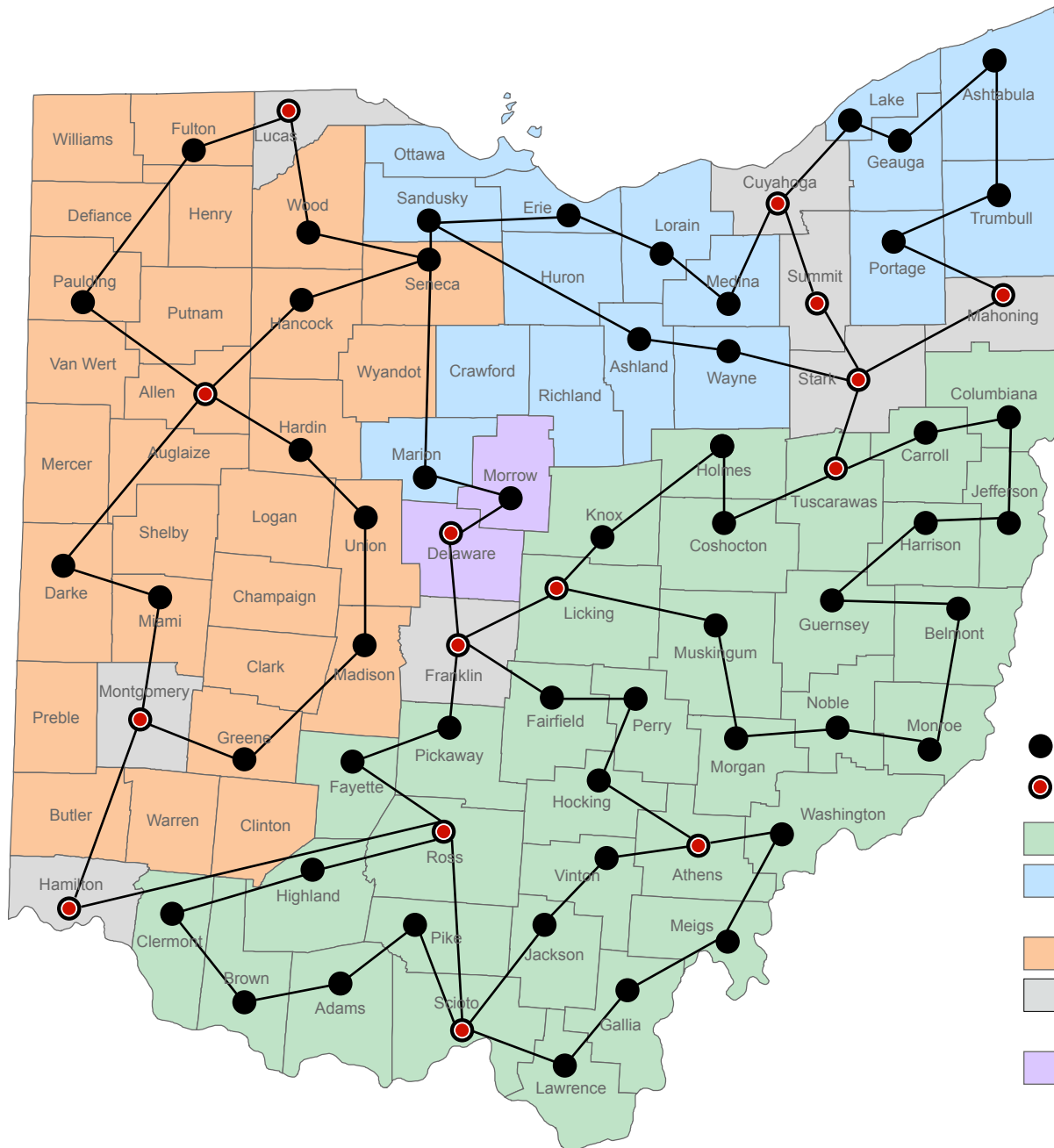
- ARRA Middle Mile Expansion PoPs
- ⦿ OARnet/OMMC Middle Mile PoPs
- Connecting Appalachian Ohio
- Transforming NE Ohio from Rust Belt to Tech Powerhouse
- GigEPAC
- Interconnection Counties (Large Urban Areas)
- Consolidated Electric Area Round 1 Awardee

Pre-ARRA Funding Middle Mile Points of Presence (PoPs) with Network Inter-Connectivity



- OARnet Middle Mile PoPs
- Connecting Appalachian Ohio
- Transforming NE Ohio from Rust Belt to Tech Powerhouse
- GigEPAC
- Interconnection Counties (Large Urban Areas)
- Consolidated Electric Area Round 1 Awardee

Post ARRA Funding Middle Mile Points of Presence (PoPs) with Network Inter-Connectivity

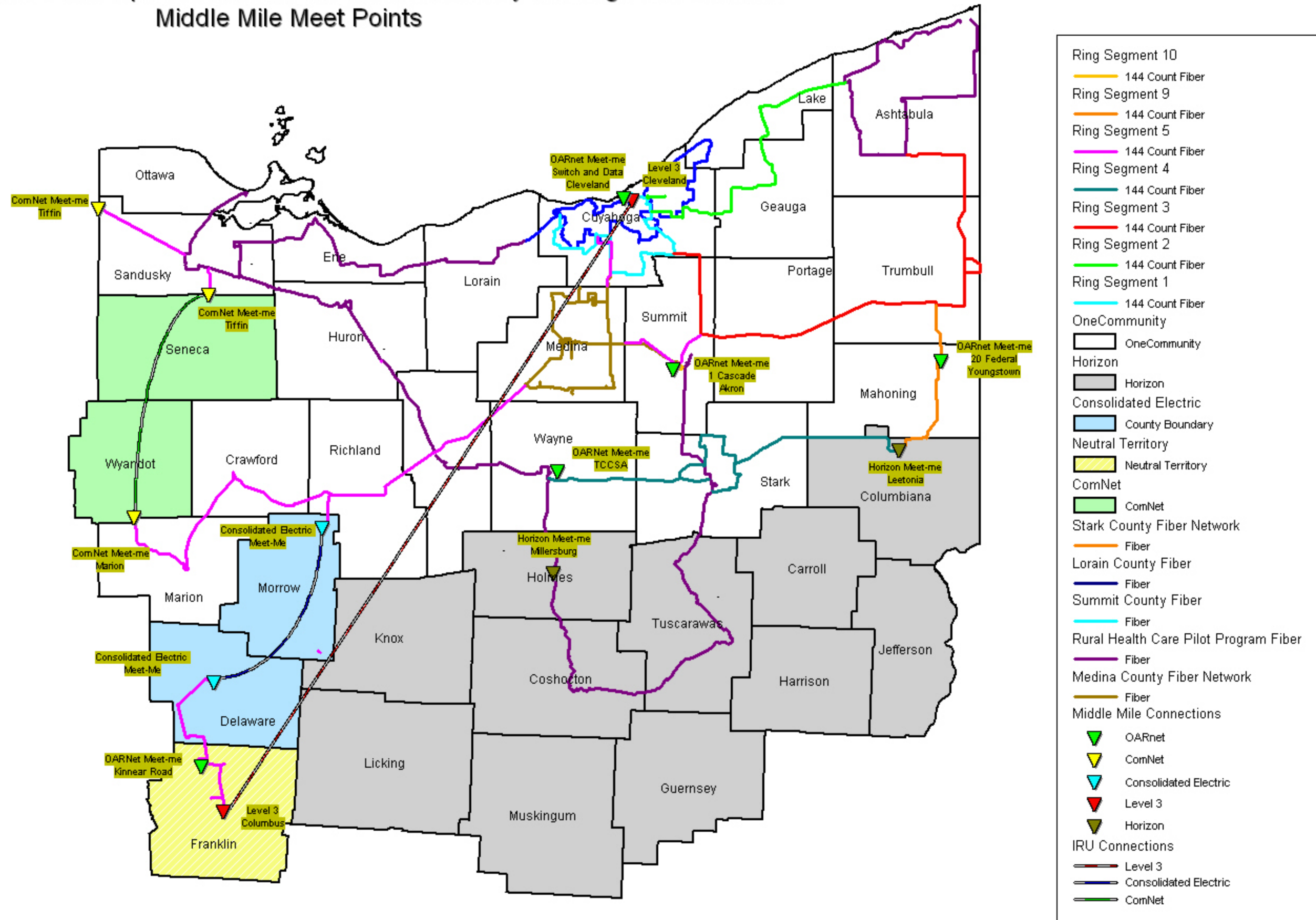


- ARRA Middle Mile Expansion PoPs
- OARnet/OMMC Middle Mile PoPs
- Connecting Appalachian Ohio
- Transforming NE Ohio from Rust Belt to Tech Powerhouse
- GigEPAC
- Interconnection Counties (Large Urban Areas)
- Consolidated Electric Area Round 1 Awardee

Transforming NE Ohio: From Rust Belt to Tech Powerhouse - An Ohio Middle Mile Consortium Project

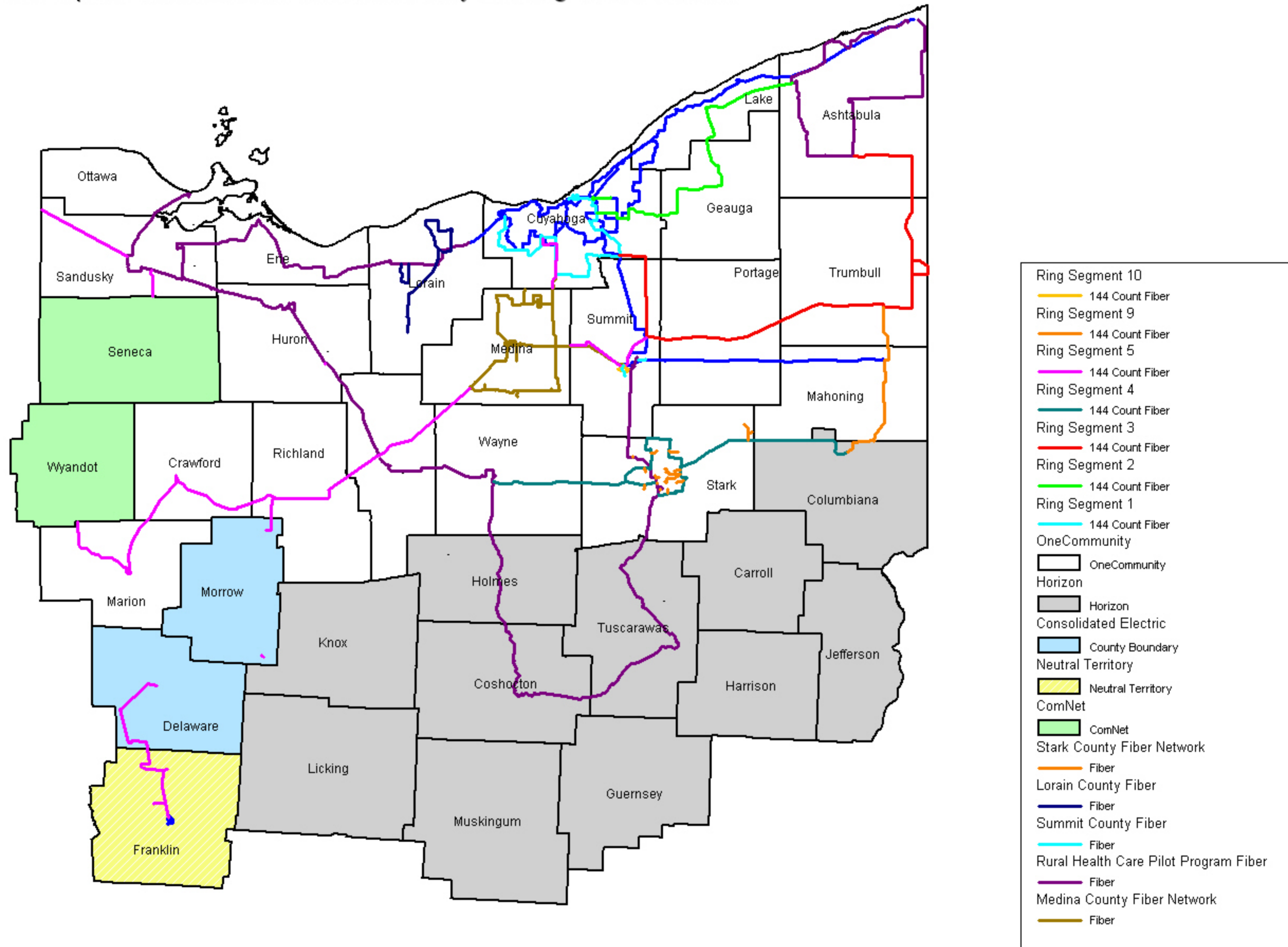
Proposed Middle Mile Fiber Optics Network With OneCommunity Existing Fiber Network

Middle Mile Meet Points



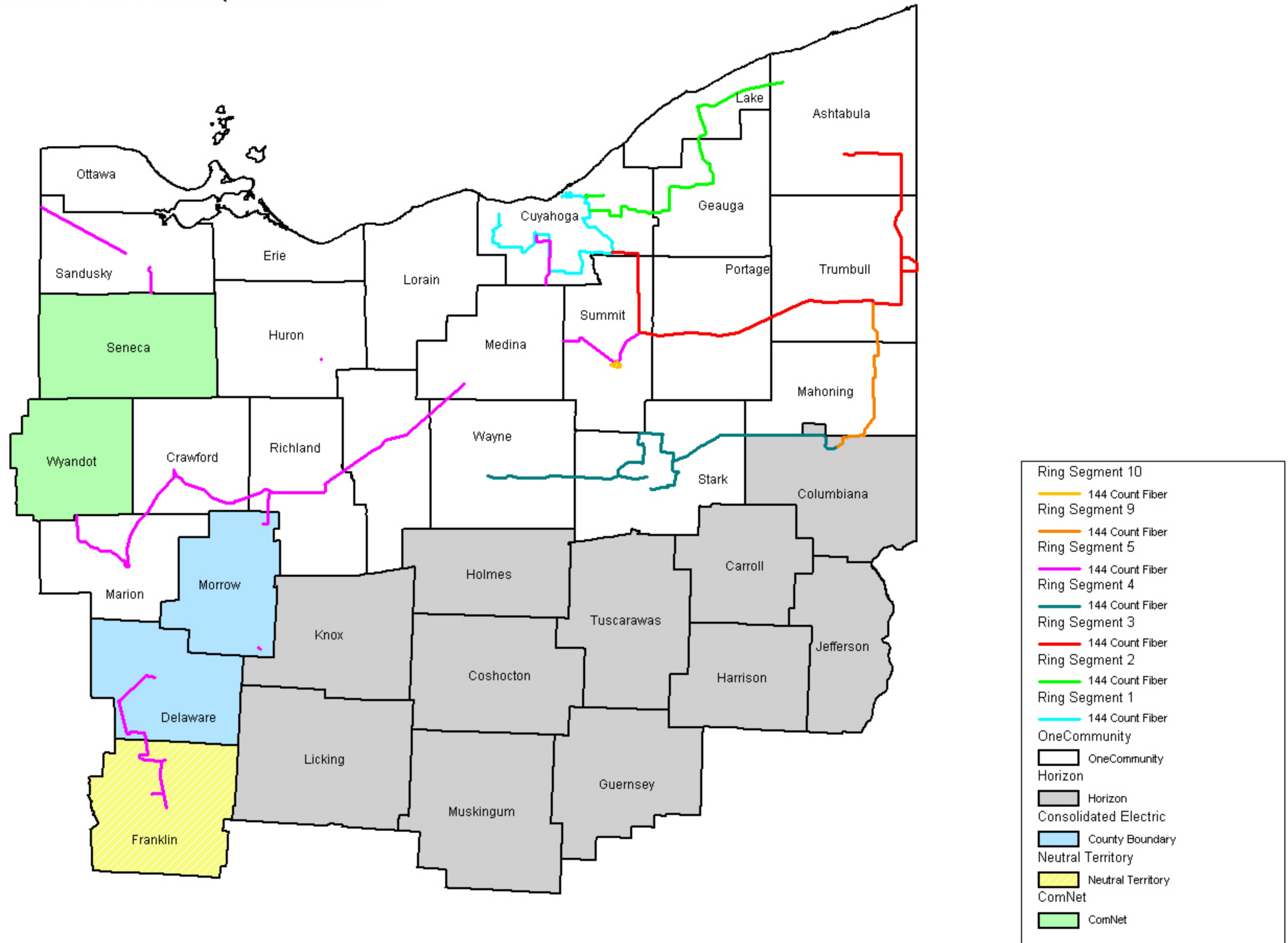
Transforming NE Ohio: From Rust Belt to Tech Powerhouse - An Ohio Middle Mile Consortium Project

Proposed Middle Mile Fiber Optics Network With OneCommunity Existing Fiber Network



Transforming NE Ohio: From Rust Belt to Tech Powerhouse - An Ohio Middle Mile Consortium Project

Proposed Middle Mile Fiber Optics Network



RING SEGMENT 1

Segment: RS-1-E
 144F/24F (Dark/Lit)
 100% Underground / 0% Aerial
 Segment Distance: 0.90 Miles

**CASC Service Junction
 (Existing Facility)
 144F/48F (Total/Terminated)**

Segment: RS-1-D
 144F/24F (Dark/Lit)
 20% Underground / 80% Aerial
 Segment Distance: 6.05 Miles

**Tie into Existing TDS Fiber
 144F/48F (Total/Terminated) New Build
 288F/48F (Total/Terminated) TDS Fiber**

**Ideastream Collocation
 (Existing Facility)
 144F/48F (Total/Terminated)**

Segment: RS-1-C
 144F/24F (Dark/Lit)
 30% Underground / 70% Aerial
 Total Segment Distance: 9.53 Miles

**Cuyahoga Community College
 Collocation (Existing Facility)
 144F/48F (Total/Terminated)**

Cuyahoga

**Parma Data Center
 Collocation (Existing Facility)
 144F/48F (Total/Terminated)**




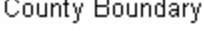
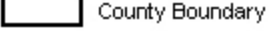


**Expedient Data Center
 Collocation (Existing Facility)
 144F/48F (Total/Terminated)**

Segment: RS-1-A
 144F/24F (Dark/Lit)
 40% Underground / 60% Aerial
 Total Segment Distance: 17.23 Miles

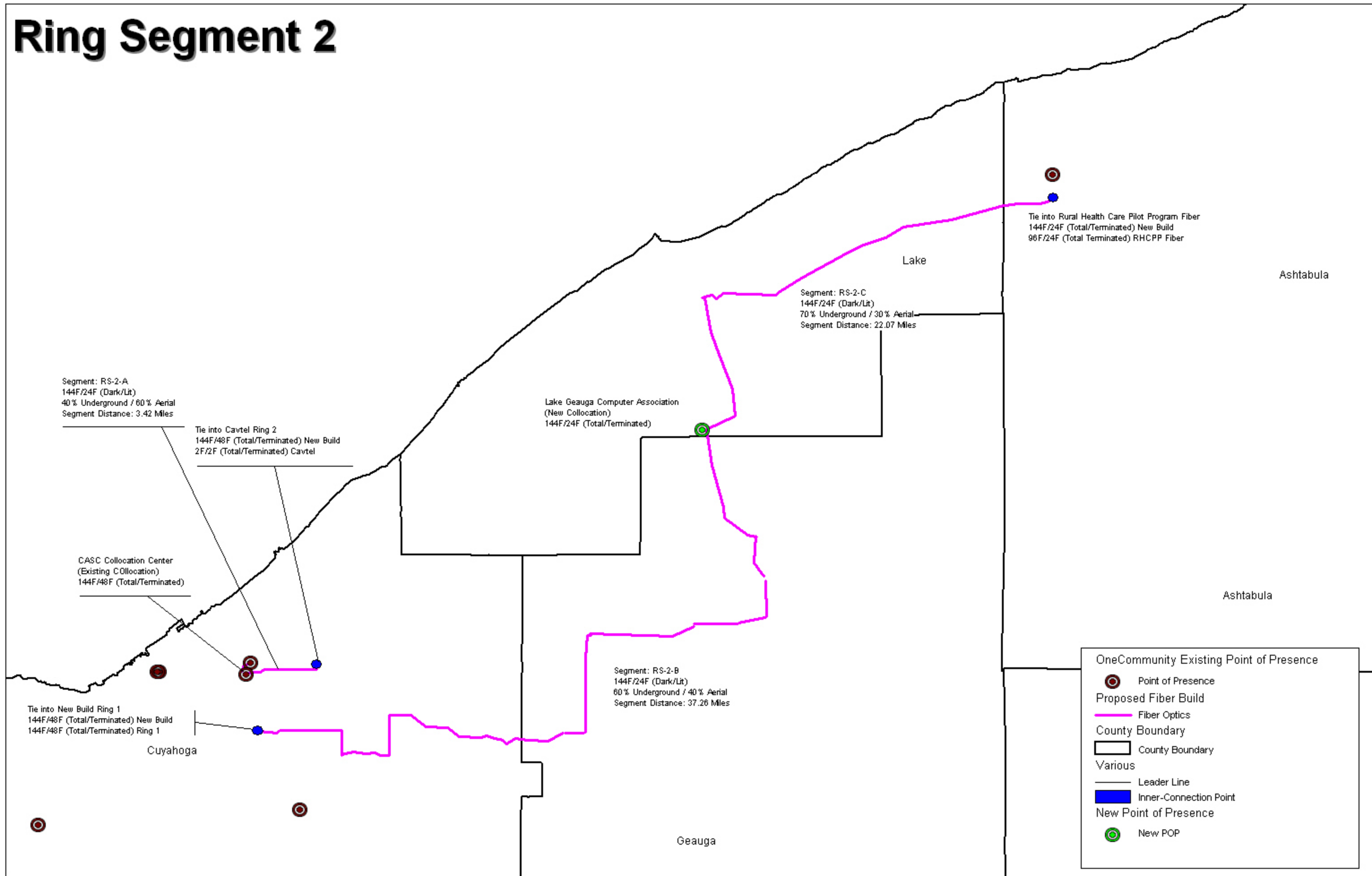
**Ring Details:
 Fiber Count Built: 144 Fibers
 Transmission Type: Optical
 Technology Operating Bandwidth: DWDM (88 Lambda)
 Segment Total Bandwidth: 4.3 Tbps**

Segment RS-1-B
 144F/24F (Dark/Lit)
 60% Underground / 40% Aerial
 Total Segment Distance: 29.90 Miles

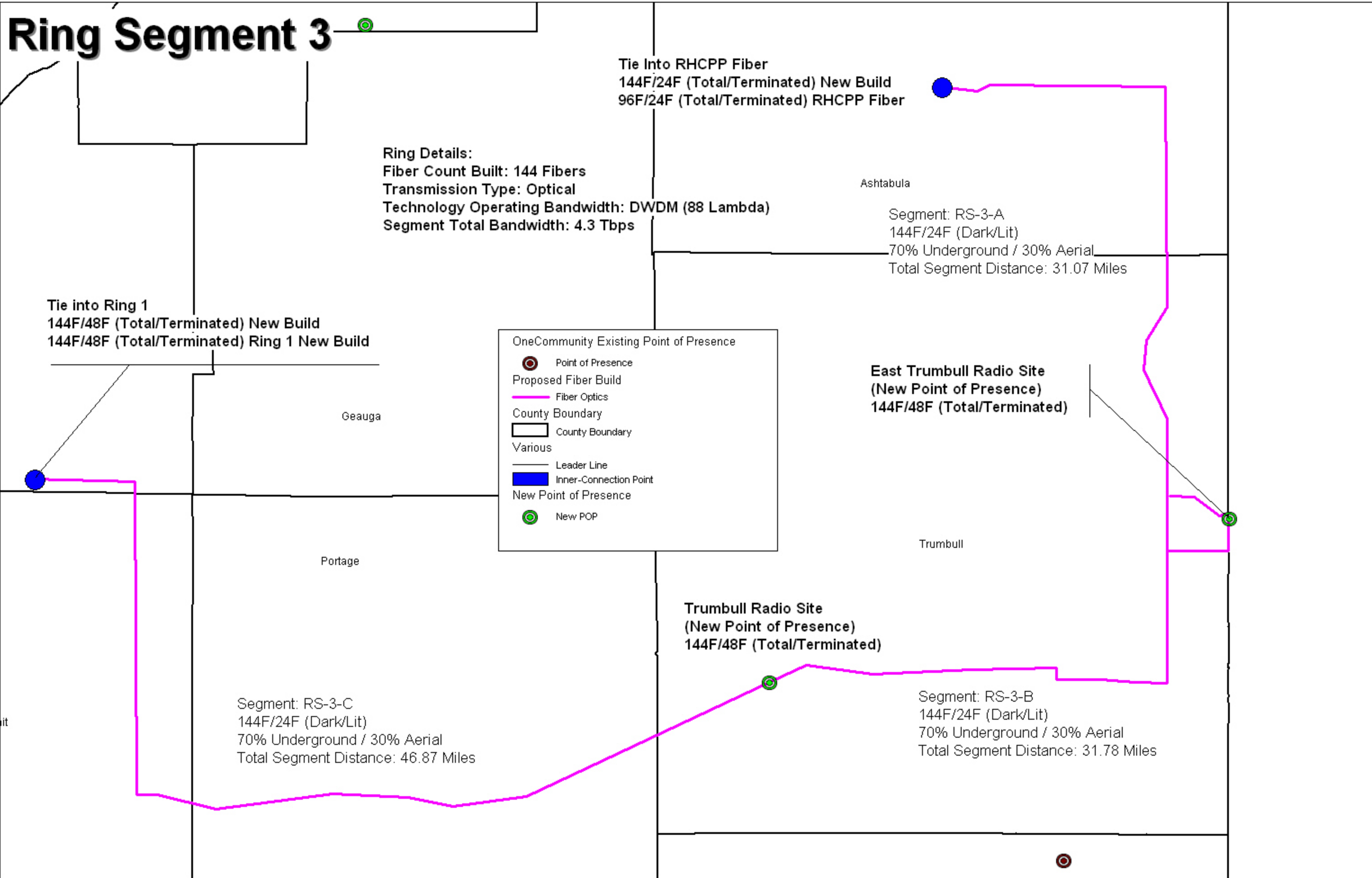
OneCommunity Existing Point of Presence

-  Point of Presence
-  Proposed Fiber Build
-  Fiber Optics
-  County Boundary
-  County Boundary
- Various**
-  Leader Line
-  Inner-Connection Point

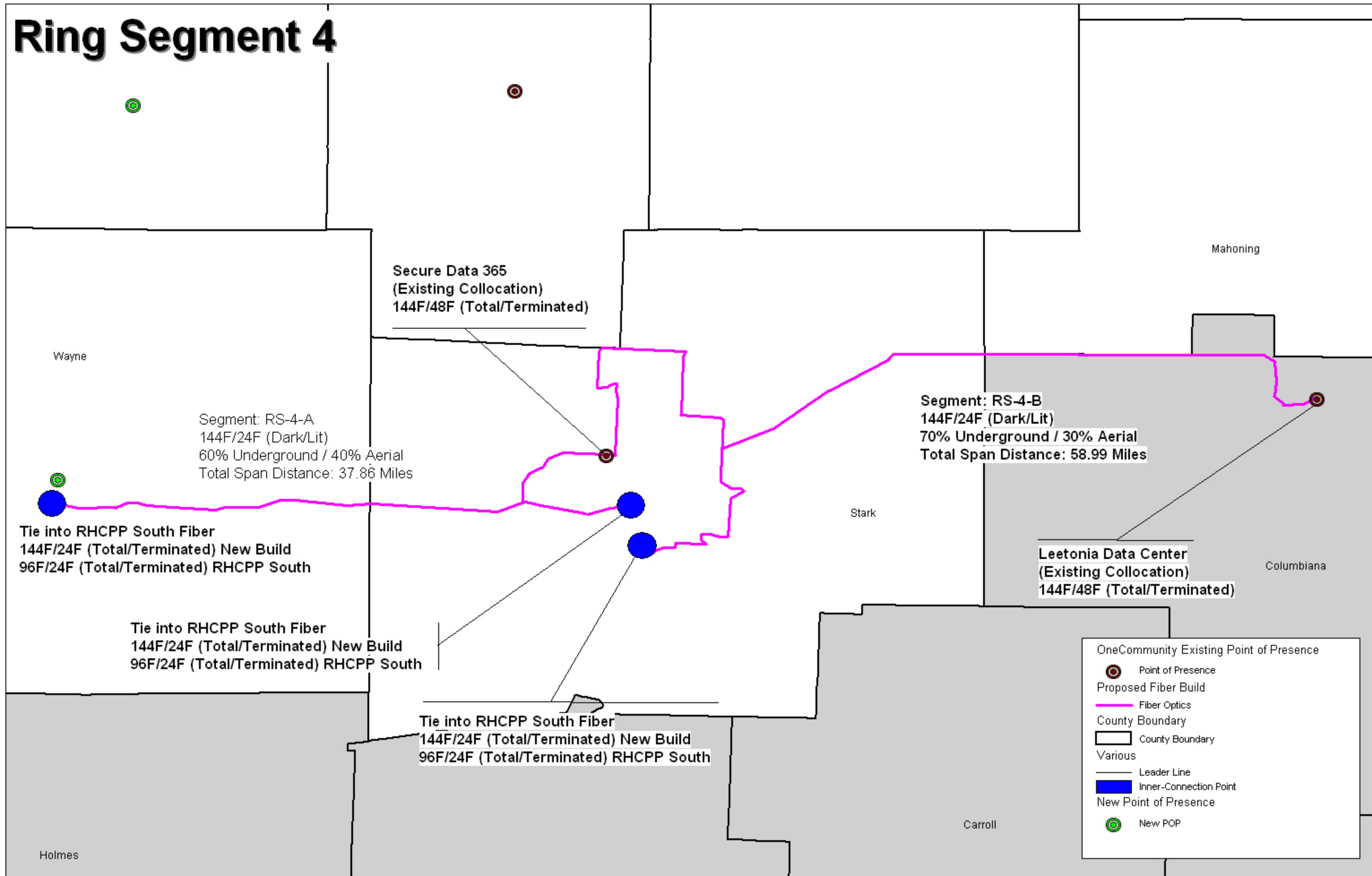
Ring Segment 2



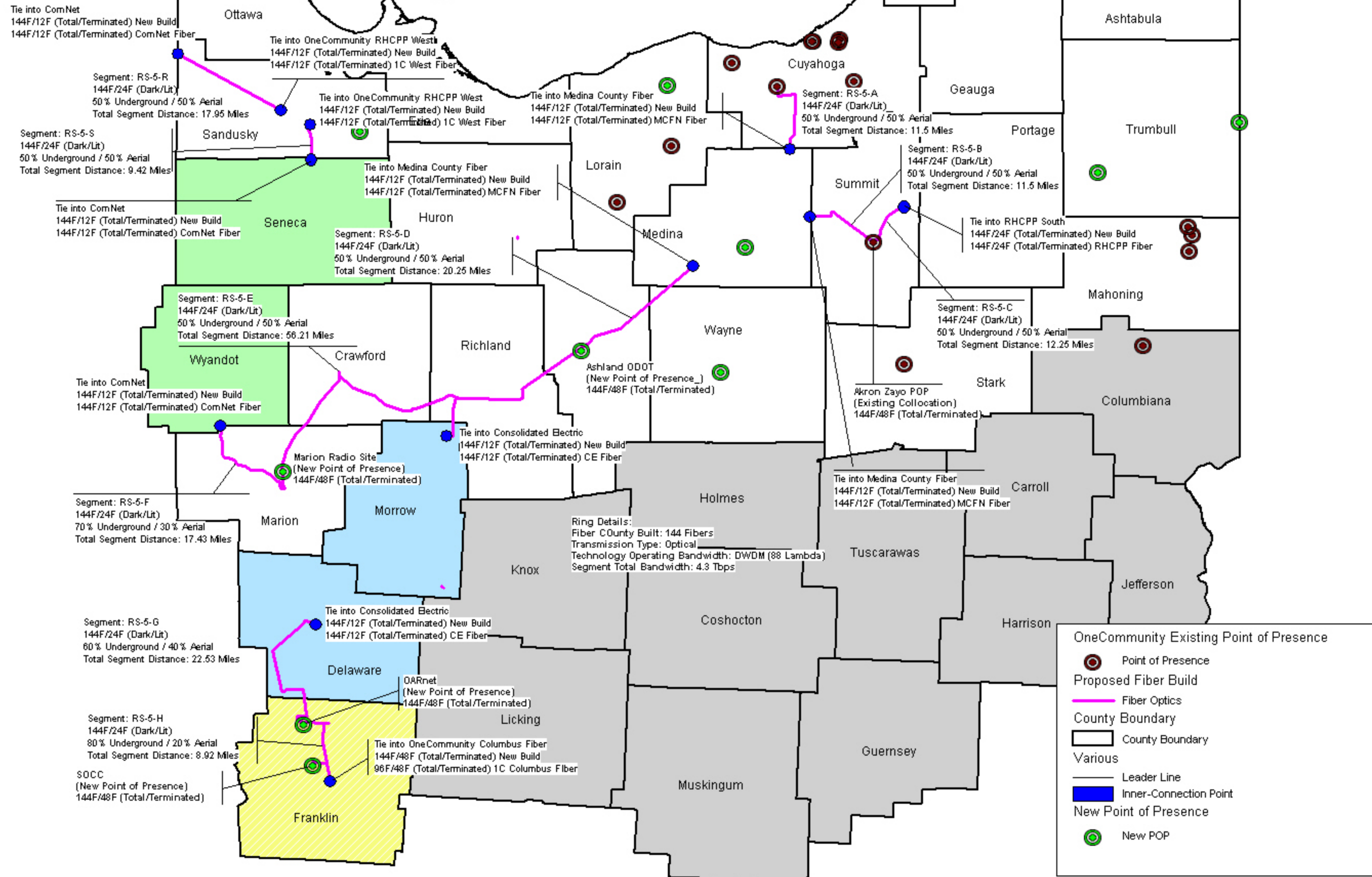
Ring Segment 3



Ring Segment 4



Ring Segment 5



Ring Segment 9

Tie into Ring 3
144F/48F (Total/Terminated) New Build
144F/48F (Total/Terminated) Ring 3

Segment: RS-9-B
144F/48F (Dark/Lit)
60% Underground / 40% Aerial
Total Segment Distance: 9.27 Miles

Commerce Plaza
(Existing Collocation)
144F/48F (Total/Terminated)

Segment: RS-9-A
144F/48F (Dark/Lit)
60% Underground / 40% Aerial
Total Segment Distance: 21.79 Miles

Mahoning

Leetonia Data Center
(Existing Collocation)
144F/48F (Total/Terminated)

OneCommunity Existing Point of Presence

Point of Presence

Proposed Fiber Build

Fiber Optics

County Boundary

County Boundary

Various

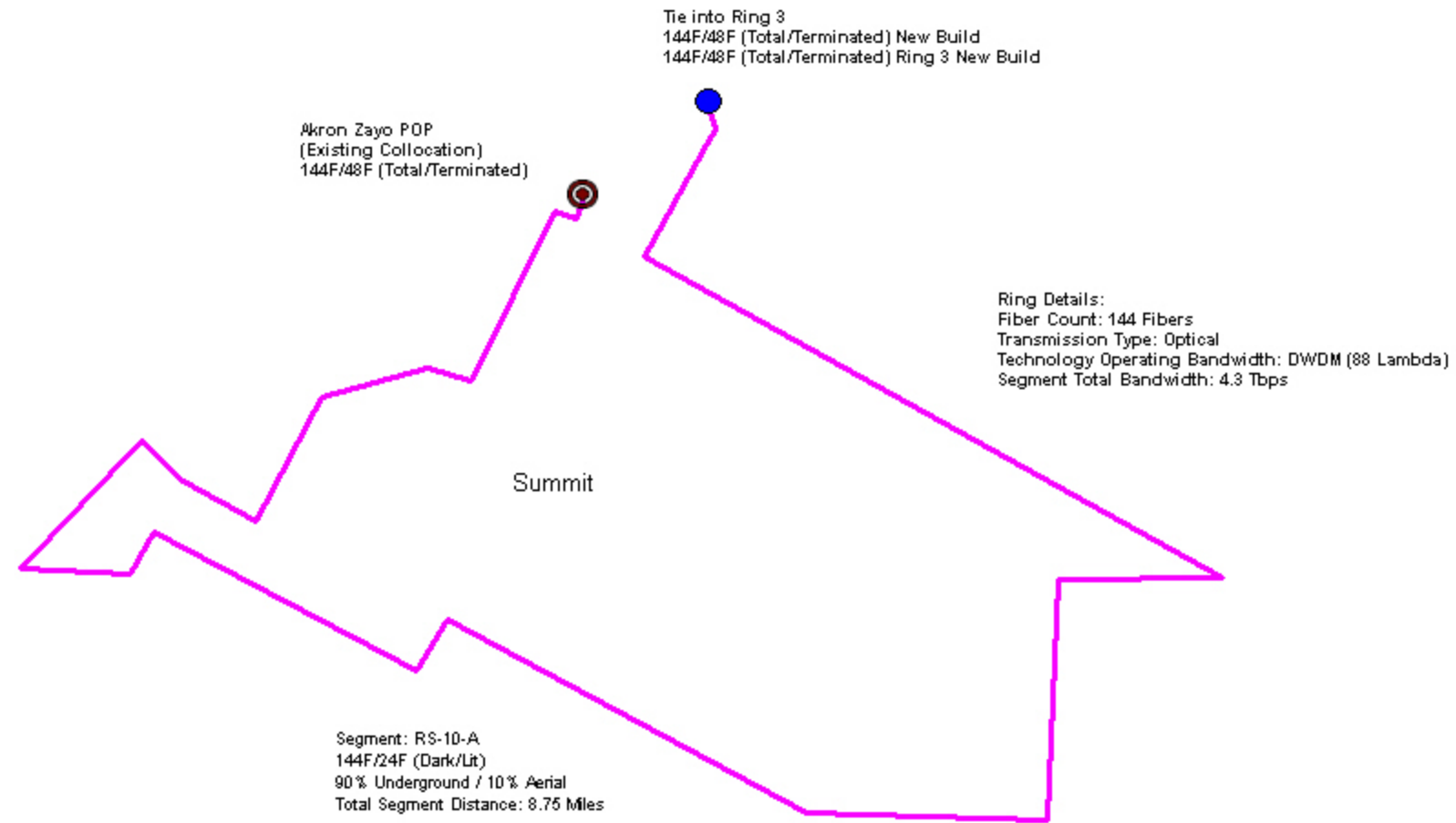
Leader Line

Inner-Connection Point

New Point of Presence

New POP

Ring Segment 10



OneCommunity Existing Point of Presence

- Point of Presence

Proposed Fiber Build

- Fiber Optics

County Boundary

- County Boundary

Various

- Leader Line
- Inner-Connection Point
- New Point of Presence
- New POP

BTOP Comprehensive Community Infrastructure Community Anchor Institution and Network Points of Interest Detail Template

Please complete the Anchor Institution Details worksheet by providing information on Community Anchor Institutions that will be directly connected by the proposed network as necessary. All Community Anchor Institutions should be given a type from the specification. A Community Anchor Institution is considered a minority-serving institution if it is a post-secondary educational institution with enrollment of minority students exceeding 50% of its total enrollment. The "Project Role" column only requires a word or two, or a short phrase, not a detailed explanation of the role of project partners and community anchor institutions provided in the essay portions of the application.

Please complete the Points of Interest worksheet by providing information on all points of interest (passive, non-environmentally controlled points of interconnection, cell tower points, may be excluded), collocation facilities, central offices, head ends, and other central office facilities, network access points to last mile service providers, Internet peering points, etc. For each point of interest you may provide either a street address or geocoordinates (lat/long). You must provide detail on what the point of interest is, whether it is already existing or will be created by the proposed project. Where more than one facility type applies, select the most appropriate facility type. For example, if a central office houses a point of interconnection, select central office as the facility type, or if a cell site is located on a tower, select tower as the facility type. Interconnection Available at the Facility field should be Yes if interconnection to the proposed network is available at that location, otherwise No. The brief description field is optional and can be used to convey a better understanding of what the facility is. You may use the space at the bottom of the table to provide additional notes, if desired.

The data provided via this template will be subject to automated processing. Applicants are therefore required to provide this upload as an Excel file, and not to convert it to a PDF or other format for upload. Additionally, applicants should not modify the format of this file.

all
ork. Add rows
cified list. A
dary
ment. The
xplanation. A
is should be

its of
e.g. splice
entralized
, and towers.
or both. You
ould be
ie larger
central office
e. The
roposed
onal, but may
ce provided at

cants are
PDF prior to

BTOP CCI Community Anchor Institutions Detail Template

Title: **Transforming NE Ohio: From Rust Belt to Tech Powerhouse**
 Easy Grants ID: **4395**

| Facility Name | Organization | Address Line 1 | City | State | Zip | Facility Type | Minority Serving Institution Type | Project Role |
|--|--------------|-------------------------------|----------------------|-------|-------|--------------------------------|-----------------------------------|-------------------|
| Grady Memorial Hospital | | 561 West Cental Avenue | Delaware | Ohio | 43015 | Medical or Healthcare Provider | N/A | Fiber to Facility |
| Marion General Hospital | | 1000 McKinley Park Drive | Marion | Ohio | 43302 | Medical or Healthcare Provider | N/A | Fiber to Facility |
| Medcenter Hospital | | 1050 Delaware Avenue | Marion | Ohio | 43302 | Medical or Healthcare Provider | N/A | Fiber to Facility |
| Windsor Hospital | | 115 East Summit Street | Chagrin Falls | Ohio | 44022 | Medical or Healthcare Provider | N/A | Fiber to Facility |
| Heather Hill Hospital and Health Partnership | | 12340 Bass Lake Road | Chardon | Ohio | 44024 | Medical or Healthcare Provider | N/A | Fiber to Facility |
| UHHS Geauga Regional Hospital | | 13207 Ravenna Road | Chardon | Ohio | 44024 | Medical or Healthcare Provider | N/A | Fiber to Facility |
| Northcoast Behavioral Healthcare System | | 1756 Sagamore Road | Northfield | Ohio | 44067 | Medical or Healthcare Provider | N/A | Fiber to Facility |
| Lake Hospital System | | 10 East Washington | Painesville | Ohio | 44077 | Medical or Healthcare Provider | N/A | Fiber to Facility |
| Cleveland Clinic Children's Hospital for Rehab | | 2801 Martin Luther King Drive | Cleveland | Ohio | 44104 | Medical or Healthcare Provider | N/A | Fiber to Facility |
| University Hospitals of Cleveland | | 11100 Euclid Avenue | Cleveland | Ohio | 44106 | Medical or Healthcare Provider | N/A | Fiber to Facility |
| Veterans Affairs Medical Center | | 10701 East Boulevard | Cleveland | Ohio | 44106 | Medical or Healthcare Provider | N/A | Fiber to Facility |
| Lakewood Hospital | | 14519 Detroit Avenue | Lakewood | Ohio | 44107 | Medical or Healthcare Provider | N/A | Fiber to Facility |
| Fairview Hospital | | 18101 Lorain Avenue | Cleveland | Ohio | 44111 | Medical or Healthcare Provider | N/A | Fiber to Facility |
| Huron Hospital | | 13951 Terrace Road | Cleveland | Ohio | 44112 | Medical or Healthcare Provider | N/A | Fiber to Facility |
| Grace Hospital | | 2307 West 14th Street | Cleveland | Ohio | 44113 | Medical or Healthcare Provider | N/A | Fiber to Facility |
| Lutheran Hospital | | 1730 West 25th Street | Cleveland | Ohio | 44113 | Medical or Healthcare Provider | N/A | Fiber to Facility |
| St. Vincent Charity Hospital | | 2351 East 22nd Street | Cleveland | Ohio | 44115 | Medical or Healthcare Provider | N/A | Fiber to Facility |
| Euclid hospital | | 18901 Lake Shore Boulevard | Euclid | Ohio | 44119 | Medical or Healthcare Provider | N/A | Fiber to Facility |
| South Pointe Hospital | | 4110 Warrensville Center Road | Warrensville Heights | Ohio | 44122 | Medical or Healthcare Provider | N/A | Fiber to Facility |
| Hillcrest Hospital | | 6780 Mayfield Road | Cleveland | Ohio | 44124 | Medical or Healthcare Provider | N/A | Fiber to Facility |
| Marymount Hospital | | 12300 McCracken Road | Garfield Heights | Ohio | 44125 | Medical or Healthcare Provider | N/A | Fiber to Facility |
| UHHS Saint Michael Hospital | | 5163 Broadway Avenue | Cleveland | Ohio | 44127 | Medical or Healthcare Provider | N/A | Fiber to Facility |
| Parma Connumity General Hospital | | 7007 Powers Boulevard | Parma | Ohio | 44129 | Medical or Healthcare Provider | N/A | Fiber to Facility |
| UHHS Richmond Heights Hospital | | 27100 Chardon Road | Richmond Heights | Ohio | 44143 | Medical or Healthcare Provider | N/A | Fiber to Facility |
| UHHS Bedford Medical Center | | 44 Blaine Avenue | Bedford | Ohio | 44146 | Medical or Healthcare Provider | N/A | Fiber to Facility |
| Cleveland Clinic Foundation | | 9500 Euclid Avenue | Cleveland | Ohio | 44195 | Medical or Healthcare Provider | N/A | Fiber to Facility |
| Barberton Citzens Hospital | | 155 Fifth Street N.E. | Barberton | Ohio | 44203 | Medical or Healthcare Provider | N/A | Fiber to Facility |

| Facility Name | Organization | Address Line 1 | City | State | Zip | Facility Type | Minority Serving Institution Type | Project Role |
|---|--------------|----------------------------|----------------|-------|-------|--------------------------------|-----------------------------------|-------------------|
| Cuyahoga Falls General Hospital | | 1900 23rd Street | Cuyahoga Falls | Ohio | 44223 | Medical or Healthcare Provider | N/A | Fiber to Facility |
| Lodi Community Hospital | | 225 Eluria Street | Lodi | Ohio | 44254 | Medical or Healthcare Provider | N/A | Fiber to Facility |
| Robinson Memorial Hospital | | 6847 North Chestnut Street | Ravenna | Ohio | 44266 | Medical or Healthcare Provider | N/A | Fiber to Facility |
| Wadsworth-Rittman Hospital | | 195 Wadsworth Road | Wadsworth | Ohio | 44281 | Medical or Healthcare Provider | N/A | Fiber to Facility |
| Akron General Medical Center | | 400 Wabash Avenue | Akron | Ohio | 44307 | Medical or Healthcare Provider | N/A | Fiber to Facility |
| Children's Hospital Medical Center of Akron | | One Perkins Square | Arkon | Ohio | 44308 | Medical or Healthcare Provider | N/A | Fiber to Facility |
| Summa Health System | | 525 East Market Street | Akron | Ohio | 44309 | Medical or Healthcare Provider | N/A | Fiber to Facility |
| Edwin Shaw Hospital for Rehabilitation | | 1621 Flickinger Road | Akron | Ohio | 44312 | Medical or Healthcare Provider | N/A | Fiber to Facility |
| Salem Community Hospital | | 1995 East State Street | Salem | Ohio | 44460 | Medical or Healthcare Provider | N/A | Fiber to Facility |
| Forum Health Trumbull Memorial Hospital | | 1350 East Market Street | Warren | Ohio | 44482 | Medical or Healthcare Provider | N/A | Fiber to Facility |
| Forum Hillside Rehabilitation Hospital | | 8747 Squires Lane N.E. | Warren | Ohio | 44484 | Medical or Healthcare Provider | N/A | Fiber to Facility |
| St. Joseph Health Center | | 667 Eastland Avenue S.E. | Warren | Ohio | 44484 | Medical or Healthcare Provider | N/A | Fiber to Facility |
| St. Elizabeth Health Center | | 1044 Belmont Avenue | Youngstown | Ohio | 44504 | Medical or Healthcare Provider | N/A | Fiber to Facility |
| Belmont Pines Hospital | | 615 Churchill-Hubbard Road | Youngstown | Ohio | 44505 | Medical or Healthcare Provider | N/A | Fiber to Facility |
| Alliance Community Hospital | | 264 East Rice Street | Alliance | Ohio | 44601 | Medical or Healthcare Provider | N/A | Fiber to Facility |
| Doctors Hospital of Stark County | | 400 Austin Avenue N.W. | Massillon | Ohio | 44646 | Medical or Healthcare Provider | N/A | Fiber to Facility |
| Massillon Community Hospital | | 875 Eighth Street N.E. | Massillon | Ohio | 44646 | Medical or Healthcare Provider | N/A | Fiber to Facility |
| Heartland Behavioral Healthcare | | 3000 Erie Street | Massillon | Ohio | 44648 | Medical or Healthcare Provider | N/A | Fiber to Facility |
| Dunlap Memorial Hospital | | 832 South Main Street | Orrville | Ohio | 44667 | Medical or Healthcare Provider | N/A | Fiber to Facility |
| Mercy Medical Center | | 1320 Mercy Drive N.W. | Canton | Ohio | 44708 | Medical or Healthcare Provider | N/A | Fiber to Facility |
| Aultman Hospital | | 2600 Sixth Street S.W. | Canton | Ohio | 44710 | Medical or Healthcare Provider | N/A | Fiber to Facility |
| Galion Community Hospital | | 269 Portland Way South | Galion | Ohio | 44833 | Medical or Healthcare Provider | N/A | Fiber to Facility |
| Willard Hospital | | 110 East Howard Street | Willard | Ohio | 44890 | Medical or Healthcare Provider | N/A | Fiber to Facility |
| Willard Hospital | | 110 East Howard Street | Willard | Ohio | 44890 | Medical or Healthcare Provider | N/A | Fiber to Facility |
| Agricultural Technical Institute of Ohio State University | | 1328 Dover Rd. | Wooster | Ohio | 44691 | Community College | N/A | Fiber to Facility |
| Ashland University | | 401 College Ave. | Ashland | Ohio | 44805 | Community College | N/A | Fiber to Facility |
| Baldwin-Wallace College | | 275 Eastland Rd. | Berea | Ohio | 44017 | Community College | N/A | Fiber to Facility |
| Cleveland State University | | 1938 East 24th St. | Cleveland | Ohio | 44115 | Community College | N/A | Fiber to Facility |
| Cleveland State University Solon | | 34055 Solon Rd | Solon | Ohio | 44139 | Community College | N/A | Fiber to Facility |
| Cleveland State University Westlake | | 26202 Detroit Rd | Westlake | Ohio | 44145 | Community College | N/A | Fiber to Facility |
| Cuyahoga Community College Main | | 700 Carnegie Ave. | Cleveland | Ohio | 44115 | Community College | N/A | Fiber to Facility |
| Cuyahoga Community College Eastern Campus | | 4250 Richmond Rd | Highland Hills | Ohio | 44122 | Community College | N/A | Fiber to Facility |
| Cuyahoga Community College Metro Campus | | 2900 Community College Ave | Cleveland | Ohio | 44115 | Community College | N/A | Fiber to Facility |
| Cuyahoga Community College Western Campus | | 11000 Pleasant Valley Rd | Parma | Ohio | 44130 | Community College | N/A | Fiber to Facility |
| Cuyahoga Community College Workforce and Economic Development | | 2415 Woodland Ave | Cleveland | Ohio | 44115 | Community College | N/A | Fiber to Facility |

| Facility Name | Organization | Address Line 1 | City | State | Zip | Facility Type | Minority Serving Institution Type | Project Role |
|--|--------------|--------------------------|--------------|-------|-------|----------------------|-----------------------------------|-------------------|
| ETI Technical College | | 1320 W. Maple St. | North Canton | Ohio | 44720 | Community College | N/A | Fiber to Facility |
| Kent State University | | 500 E. Main St. | Kent | Ohio | 44242 | Community College | N/A | Fiber to Facility |
| Kent State University Ashtabula | | 3300 Lake Rd West | Ashtabula | Ohio | 44004 | Community College | N/A | Fiber to Facility |
| Kent State University Geauga Campus | | 14111 Claridon-Troy Road | Burton | Ohio | 44021 | Community College | N/A | Fiber to Facility |
| Kent State University Trumbull Campus | | 4314 Mahoning Ave NW | Warren | Ohio | 44483 | Community College | N/A | Fiber to Facility |
| Lake Erie College | | 391 W. Washington St. | Painesville | Ohio | 44077 | Community College | N/A | Fiber to Facility |
| Lakeland Community College | | 7700 Clocktower Dr. | Kirtland | Ohio | 44094 | Community College | N/A | Fiber to Facility |
| Malone College | | 515 25th St. N.W. | Canton | Ohio | 44709 | Community College | N/A | Fiber to Facility |
| Mount Union College | | 1972 Clark Ave. | Alliance | Ohio | 44601 | Community College | N/A | Fiber to Facility |
| Northeastern Ohio Universities College of Medicine (NEOUCOM) | | 4209 St. Rt. 44 | Rootstown | Ohio | 44272 | Community College | N/A | Fiber to Facility |
| Ohio Agricultural Research and Development Center | | 1680 Madison Ave. | Wooster | Ohio | 44691 | Community College | N/A | Fiber to Facility |
| Stark State College of Technology | | 6200 Frank Ave. N.W. | Canton | Ohio | 44720 | Community College | N/A | Fiber to Facility |
| Ursuline College | | 2550 Lander Road | Pepper Pike | Ohio | 44124 | Community College | N/A | Fiber to Facility |
| Walsh College | | 2020 Easton St. N.W. | North Canton | Ohio | 44720 | Community College | N/A | Fiber to Facility |
| Wayne College | | 1901 Smucker Rd. | Orrville | Ohio | 44667 | Community College | N/A | Fiber to Facility |
| College of Wooster | | 1189 Beall Ave. | Wooster | Ohio | 44691 | Community College | N/A | Fiber to Facility |
| TCCSA | | 2125 Eagle Pass | Wooster | Ohio | 44691 | School (k-12) | N/A | Fiber to Facility |
| LGCA | | 8221 Auburn RD | Concord | Ohio | 44077 | School (k-12) | N/A | Fiber to Facility |
| LEECA | | 1885 Lake Ave | Elyria | Ohio | 44035 | School (k-12) | N/A | Fiber to Facility |
| LNOCA | | 5700 West Canal | Valley View | Ohio | 44125 | School (k-12) | N/A | Fiber to Facility |
| NEOMIN | | 528 Educational Highway | Warren | Ohio | 44483 | School (k-12) | N/A | Fiber to Facility |
| SPARCC | | 2100 38th Street | Canton | Ohio | 44709 | School (k-12) | N/A | Fiber to Facility |
| NCOCC | | 1495 West Longview Ave | Mansfield | Ohio | 44906 | School (k-12) | N/A | Fiber to Facility |
| NOECA | | 219 Howard Drive | Sandusky | Ohio | 44870 | School (k-12) | N/A | Fiber to Facility |
| TRECA | | 100 Executive Drive | Marion | Ohio | 43302 | School (k-12) | N/A | Fiber to Facility |
| OSHP POST 4 | | 4860 N Ridge Rd W | Ashtabula | Ohio | 44004 | Public Safety Entity | N/A | Fiber to Facility |
| DHQ 10 | | 682 Prospect St | Berea | Ohio | 44017 | Public Safety Entity | N/A | Fiber to Facility |
| OSHP POST 17 | | 3665 State Route 4 | Bucyrus | Ohio | 44820 | Public Safety Entity | N/A | Fiber to Facility |
| OSHP POST 50 | | 500 S Broad St | Canfield | Ohio | 44406 | Public Safety Entity | N/A | Fiber to Facility |
| OSHP-POST 28 | | 530 Center St | Chardon | Ohio | 44024 | Public Safety Entity | N/A | Fiber to Facility |
| OSHP POST 70 MANSFIELD | | 2255 S Main St | Mansfield | Ohio | 44907 | Public Safety Entity | N/A | Fiber to Facility |
| OSHP POST 76 | | 4710 Shuffel Dr NW | North Canton | Ohio | 44720 | Public Safety Entity | N/A | Fiber to Facility |
| NORTH CANTON RADIO SITE | | 4710 SHUFFEL DR NW | NORTH CANTON | Ohio | 44720 | Public Safety Entity | N/A | Fiber to Facility |
| OSHP POST 67 | | 6259 State Route 14 | Ravenna | Ohio | 44266 | Public Safety Entity | N/A | Fiber to Facility |
| WARREN OSHP POST 78 | | 3424 US ROUTE 422 | SOUTHINGTON | Ohio | 44470 | Public Safety Entity | N/A | Fiber to Facility |
| OSHP POST 85 | | 1786 Dover Rd | Wooster | Ohio | 44691 | Public Safety Entity | N/A | Fiber to Facility |
| NIMISILA RADIO SITE | | 42 E Caston Rd | Akron | Ohio | 44319 | Public Safety Entity | N/A | Fiber to Facility |
| OXFORD ED RADIO SITE | | 1370A Blackstone Ave | Akron | Ohio | 44310 | Public Safety Entity | N/A | Fiber to Facility |
| CHERRY VALLEY RADIO SITE | | 3040 Us Route 6 | Andover | Ohio | 44003 | Public Safety Entity | N/A | Fiber to Facility |
| ASHLAND ODOT | | 805-B Us Rt 250 | Ashland | Ohio | 44805 | Public Safety Entity | N/A | Fiber to Facility |
| BEACHWOOD RADIO SITE | | 4307 GREEN RD | BEACHWOOD | Ohio | 44112 | Public Safety Entity | N/A | Fiber to Facility |
| BUCYRUS RADIO SITE | | 3306 Quaintance Rd | Bucyrus | Ohio | 44820 | Public Safety Entity | N/A | Fiber to Facility |
| AUKERMAN RADIO SITE | | 3683 W Sterling Rd | Burbank | Ohio | 44214 | Public Safety Entity | N/A | Fiber to Facility |
| EAST TRUMBALL RADIO SITE | | 4773 Brockway Sharon Rd | Burghill | Ohio | 44404 | Public Safety Entity | N/A | Fiber to Facility |
| CANTON MW RADIO SITE | | 431 4th St SW | Canton | Ohio | 44702 | Public Safety Entity | N/A | Fiber to Facility |
| CHARDON RADIO SITE | | 205 S Hambden St | Chardon | Ohio | 44024 | Public Safety Entity | N/A | Fiber to Facility |
| HAMDEN RADIO SITE | | 10501B Old State Rd | Chardon | Ohio | 44024 | Public Safety Entity | N/A | Fiber to Facility |
| CHESTER RADIO SITE | | 8010B Mayfield Rd | Chesterland | Ohio | 44026 | Public Safety Entity | N/A | Fiber to Facility |
| CLEVELAND SHERATON | | 5300 Riverside Dr | Cleveland | Ohio | 44135 | Public Safety Entity | N/A | Fiber to Facility |
| CLEVELAND JUSTICE RADIO SITE | | 1215 W 3rd St | Cleveland | Ohio | 44113 | Public Safety Entity | N/A | Fiber to Facility |
| SOCC | | 1320 Arthur E Adams Dr | Columbus | Ohio | 43221 | Public Safety Entity | N/A | Fiber to Facility |
| LAKE ERIE CI RADIO SITE | | 501 THOMPSON RD | CONNEAUT | Ohio | 44030 | Public Safety Entity | N/A | Fiber to Facility |

| Facility Name | Organization | Address Line 1 | City | State | Zip | Facility Type | Minority Serving Institution Type | Project Role |
|------------------------------------|--------------|----------------------------|-------------------|-------|-------|----------------------|-----------------------------------|-------------------|
| ASHTABULA RADIO SITE | | 4950 Wright Ave | Kingsville | Ohio | 44048 | Public Safety Entity | N/A | Fiber to Facility |
| TRUMBALL CI RADIO SITE | | 5721 Burnett Rd | Leavittsburg | Ohio | 44430 | Public Safety Entity | N/A | Fiber to Facility |
| MANSFIELD RADIO SITE | | 100 REFORMATORY RD | MANSFIELD | Ohio | 44905 | Public Safety Entity | N/A | Fiber to Facility |
| CLEARFORK RADIO SITE | | 6980 Township Road 45 | Mansfield | Ohio | 44904 | Public Safety Entity | N/A | Fiber to Facility |
| MARION RADIO SITE | | 1282 N Main St | Marion | Ohio | 43302 | Public Safety Entity | N/A | Fiber to Facility |
| CLOVERDALE RADIO SITE | | 1255 Albrecht Ave Sw | Massillon | Ohio | 44647 | Public Safety Entity | N/A | Fiber to Facility |
| MEDINA RADIO SITE | | 7036 Wooster Pike | Medina | Ohio | 44256 | Public Safety Entity | N/A | Fiber to Facility |
| NEW LONDON RADIO SITE | | 5599 County Road 16 | New London | Ohio | 44851 | Public Safety Entity | N/A | Fiber to Facility |
| NORWALK RADIO SITE | | 704 Dublin Rd | Norwalk | Ohio | 44857 | Public Safety Entity | N/A | Fiber to Facility |
| SALEM-WNEO RADIO SITE | | 13880 Salem Alliance Rd | Salem | Ohio | 44460 | Public Safety Entity | N/A | Fiber to Facility |
| TRUMBALL C.I. RADIO SITE | | 1101 Layer Road | Warren | Ohio | 44481 | Public Safety Entity | N/A | Fiber to Facility |
| WOOSTER RADIO SITE | | 1100 DOVER RD | WOOSTER | Ohio | 44691 | Public Safety Entity | N/A | Fiber to Facility |
| LINCOLN PARK RADIO SITE | | 2740 Oak Street Ext | Youngstown | Ohio | 44505 | Public Safety Entity | N/A | Fiber to Facility |
| TWINSBURG PUBLIC LIBRARY | | 10050 Ravenna Rd | Twinsburg | Ohio | 44087 | Library | N/A | Fiber to Facility |
| CHARDON LIBRARY | | 110 E Park St | Chardon | Ohio | 44024 | Library | N/A | Fiber to Facility |
| GALION PUBLIC LIBRARY | | 123 N Market St | Galion | Ohio | 44833 | Library | N/A | Fiber to Facility |
| WAYNE CTY PUBLIC LIBRARY | | 127 N Church St | Dalton | Ohio | 44618 | Library | N/A | Fiber to Facility |
| ANDOVER PUBLIC LIBRARY | | 142 W Main St | Andover | Ohio | 44003 | Library | N/A | Fiber to Facility |
| CUYAHOGA CTY PUBLIC LIBRARY BRANCH | | 14600 State Rd | North Royalton | Ohio | 44133 | Library | N/A | Fiber to Facility |
| CLEV HTS-UNIV HTS PUBLIC LIBRARY | | 14780 SUPERIOR RD | CLEVELAND HEIGHTS | Ohio | 44118 | Library | N/A | Fiber to Facility |
| LAKEWOOD PUBLIC LIBRARY | | 15425 Detroit Ave | Lakewood | Ohio | 44107 | Library | N/A | Fiber to Facility |
| SHAKER HEIGHTS PUBLIC LIBRARY | | 16500 Van Aken Blvd | Shaker Hts | Ohio | 44120 | Library | N/A | Fiber to Facility |
| RAVENNA PUBLIC LIBRARY | | 167 E MAIN ST | Ravenna | Ohio | 44266 | Library | N/A | Fiber to Facility |
| Martin Luther King Library | | 1962 Stokes Blvd | Cleveland | Ohio | 44106 | Library | N/A | Fiber to Facility |
| BUCYRUS PUBLIC LIBRARY | | 200 E Mansfield St | Bucyrus | Ohio | 44820 | Library | N/A | Fiber to Facility |
| CUYAHOGA FALLS PUBLIC LIBRARY | | 2015 3rd St | Cuyahoga Falls | Ohio | 44221 | Library | N/A | Fiber to Facility |
| MASSILLON PUBLIC LIBRARY | | 208 LINCOLN WAY E | MASSILLON | Ohio | 44646 | Library | N/A | Fiber to Facility |
| MANSFIELD-RICHLAND LIBRARY | | 2221 Village Mall Dr | Mansfield | Ohio | 44906 | Library | N/A | Fiber to Facility |
| ASHLAND PUBLIC LIBRARY | | 224 CLAREMONT AVE | ASHLAND | Ohio | 44805 | Library | N/A | Fiber to Facility |
| CUYAHOGA CTY PUBLIC LIBRARY | | 25501 Shaker Blvd | Beachwood | Ohio | 44122 | Library | N/A | Fiber to Facility |
| PORTER PUBLIC LIBRARY | | 27333 CENTER RIDGE RD | WESTLAKE | Ohio | 44145 | Library | N/A | Fiber to Facility |
| NORTH OLMSTED LIBRARY | | 27403 Lorain Rd | North Olmsted | Ohio | 44070 | Library | N/A | Fiber to Facility |
| CCPL-NORTH OLMSTED BRANCH | | 27425 Butternut Ridge Rd | North Olmsted | Ohio | 44070 | Library | N/A | Fiber to Facility |
| WAYNE CTY PUBLIC LIBRARY | | 304 N Market St | Wooster | Ohio | 44691 | Library | N/A | Fiber to Facility |
| KENT FREE LIBRARY | | 312 W Main St | Kent | Ohio | 44240 | Library | N/A | Fiber to Facility |
| CLEVELAND PUB LIB | | 325 Superior Av E- Annex | Cleveland | Ohio | 44114 | Library | N/A | Fiber to Facility |
| CUYAHOGA CTY PUBLIC LIBRARY BRANCH | | 34125 Portz Pkwy | Solon | Ohio | 44139 | Library | N/A | Fiber to Facility |
| STOW PUBLIC LIBRARY | | 3512 DARROW RD | STOW | Ohio | 44224 | Library | N/A | Fiber to Facility |
| WTPL-LIBERTY BRANCH | | 415 CHURCHILL-HUBBARD ROAD | YOUNGSTOWN | Ohio | 44505 | Library | N/A | Fiber to Facility |
| WARREN TRUMBALL CTY PUBLIC LIBRARY | | 444 Mahoning Ave NW | Warren | Ohio | 44483 | Library | N/A | Fiber to Facility |
| MARION PUBLIC LIBRARY | | 445 E CHURCH ST | MARION | Ohio | 43302 | Library | N/A | Fiber to Facility |
| CC-PARMA RIDGE BRANCH LIBRARY | | 5850 Ridge Rd | Parma | Ohio | 44129 | Library | N/A | Fiber to Facility |
| WILLARD MEMORIAL LIBRARY | | 6 W EMERALD ST | WILLARD | Ohio | 44890 | Library | N/A | Fiber to Facility |
| AKRON-SUMMIT CTY PUBLIC LIBRARY | | 60 S High St | Akron | Ohio | 44326 | Library | N/A | Fiber to Facility |
| KINGSVILLE PUBLIC LIBRARY | | 6006 Academy St | Kingsville | Ohio | 44048 | Library | N/A | Fiber to Facility |
| CUYAHOGA CTY PUBLIC LIBRARY BRANCH | | 6080 Wilson Mills Rd | Mayfield Hts | Ohio | 44143 | Library | N/A | Fiber to Facility |
| LODI BRANCH | | 635 Wooster St | Lodi | Ohio | 44254 | Library | N/A | Fiber to Facility |
| KINSMAN FREE PUBLIC LIBRARY | | 6420 Church St | Kinsman | Ohio | 44428 | Library | N/A | Fiber to Facility |
| NEW LONDON SCHOOL DIST LIBRARY | | 67 S MAIN ST | NEW LONDON | Ohio | 44851 | Library | N/A | Fiber to Facility |
| CUYAHOGA CTY PUBLIC LIBRARY BRANCH | | 7 Berea Commons | Berea | Ohio | 44017 | Library | N/A | Fiber to Facility |
| WTC-BROOKFIELD BRANCH LIBRARY | | 7032 Grove St | Brookfield | Ohio | 44403 | Library | N/A | Fiber to Facility |
| PARMA SOUTH LIBRARY | | 7335 Ridge Rd | Parma | Ohio | 44129 | Library | N/A | Fiber to Facility |

| Facility Name | Organization | Address Line 1 | City | State | Zip | Facility Type | Minority Serving Institution Type | Project Role |
|---|--------------|-----------------------------|--------------------|-------|-------|--------------------------------|-----------------------------------|-------------------|
| CUYAHOGA CTY PUBLIC LIBRARY BRANCH | | 7850 Main St | Olmsted Falls | Ohio | 44138 | Library | N/A | Fiber to Facility |
| MENTOR PUBLIC LIBRARY | | 8215 Mentor Ave | Mentor | Ohio | 44060 | Library | N/A | Fiber to Facility |
| WTC-HOWLAND BRANCH LIBRARY | | 9095 E Market St | Warren | Ohio | 44484 | Library | N/A | Fiber to Facility |
| HUDSON LIBRARY/HISTORICAL SOCIETY | | 96 Library St | Hudson | Ohio | 44236 | Library | N/A | Fiber to Facility |
| WEST SALEM READING ROOM | | 99 E Buckeye St | West Salem | Ohio | 44287 | Library | N/A | Fiber to Facility |
| Ashtabula County Medical Center | | 2420 Lake Avenue | Ashtabula | Ohio | 44004 | Medical or Healthcare Provider | N/A | Fiber to Facility |
| UHHS Brown Memorial Hospital | | 158 West Main Road | Conneaut | Ohio | 44030 | Medical or Healthcare Provider | N/A | Fiber to Facility |
| UHHS-Memorial Hospital of Geneva | | 870 West Main Street | Geneva | Ohio | 44041 | Medical or Healthcare Provider | N/A | Fiber to Facility |
| Allen Medical Center | | 200 West Lorain Street | Oberlin | Ohio | 44074 | Medical or Healthcare Provider | N/A | Fiber to Facility |
| Southwest General Health Center | | 18697 Bagley Road | Middleburg Heights | Ohio | 44130 | Medical or Healthcare Provider | N/A | Fiber to Facility |
| St.John West Shore Hospital | | 29000 Center Ridge Road | Cleveland | Ohio | 44145 | Medical or Healthcare Provider | N/A | Fiber to Facility |
| Medina General Hospital | | 1000 East Washington Street | Medina | Ohio | 44256 | Medical or Healthcare Provider | N/A | Fiber to Facility |
| Bucyrus Community Hospital | | 629 North Sandusky Avenue | Bucyrus | Ohio | 44820 | Medical or Healthcare Provider | N/A | Fiber to Facility |
| John Carroll University | | 20700 North Park Blvd. | University Heights | Ohio | 44118 | Community College | N/A | Fiber to Facility |
| Kent State University East Liverpool Campus | | 400 East 4th Street | East Liverpool | Ohio | 43920 | Community College | N/A | Fiber to Facility |
| Kent State University Salem Campus | | 2491 State Rt 45 South | Salem | Ohio | 44460 | Community College | N/A | Fiber to Facility |
| Kent State University Tuscarawas Campus | | 330 University Drive NE | New Philidelphia | Ohio | 44663 | Community College | N/A | Fiber to Facility |
| Lorain County Community College | | 1005 Abbe Road North | Elyria | Ohio | 44035 | Community College | N/A | Fiber to Facility |
| Oberlin College | | 101 N. Professor St. | Oberlin | Ohio | 44074 | Community College | N/A | Fiber to Facility |
| The University of Akron | | 302 Buchtel Common | Akron | Ohio | 44325 | Community College | N/A | Fiber to Facility |
| Community Health Partners Hosp & Surgical Ctr | | 3700 Kolbe Road | Lorain | Ohio | 44053 | Medical or Healthcare Provider | N/A | Fiber to Facility |
| UHHS Laurelwood Hospital | | 35900 Euclid Avenue | Willoughby | Ohio | 44094 | Medical or Healthcare Provider | N/A | Fiber to Facility |
| NEONET | | 420 Washington Street | Cuyahoga Falls | Ohio | 44221 | School (k-12) | N/A | Fiber to Facility |
| CSB Campus | | 264 South Arlington | Akron | Ohio | 44306 | Other Government Facility | N/A | Fiber to Facility |
| Engineer | | 538 East South Street | Akron | Ohio | 44306 | Other Government Facility | N/A | Fiber to Facility |
| New Animal Control Facility | | 250 Opportunity Parkway | Akron | Ohio | 44306 | Other Government Facility | N/A | Fiber to Facility |
| Summit Centre Bldg | | 140 East Market St | Akron | Ohio | 44306 | Other Government Facility | N/A | Fiber to Facility |
| Ohio Building | | 171 S Main Street | Akron | Ohio | 44306 | Other Government Facility | N/A | Fiber to Facility |
| Building Standards/Title Bureau/Job Center | | 1030 Tallmage Ave | Akron | Ohio | 44306 | Other Government Facility | N/A | Fiber to Facility |
| DOES Garage | | 1035 Sweitzer Ave | Akron | Ohio | 44306 | Other Government Facility | N/A | Fiber to Facility |
| Courthouse and Annex | | 209 High Street | Akron | Ohio | 44306 | Other Government Facility | N/A | Fiber to Facility |
| County Jail | | 205 East Crosier Street | Akron | Ohio | 44306 | Other Government Facility | N/A | Fiber to Facility |
| Medical Examiners Office | | 85 North Summit Street | Akron | Ohio | 44306 | Other Government Facility | N/A | Fiber to Facility |
| Prosecuter's - Tax Div | | 220 South Balch Street | Akron | Ohio | 44306 | Other Government Facility | N/A | Fiber to Facility |
| Board of Elections | | 470 Grant Ave | Akron | Ohio | 44306 | Other Government Facility | N/A | Fiber to Facility |

| Facility Name | Organization | Address Line 1 | City | State | Zip | Facility Type | Minority Serving Institution Type | Project Role |
|--|--------------|---------------------------------|-----------|-------|-------|---------------------------------------|-----------------------------------|-------------------|
| Juvenile Court | | 650 Dan Street | Akron | Ohio | 44306 | Other Government Facility | N/A | Fiber to Facility |
| DJFS Building 1 | | 47 North Main Street | Akron | Ohio | 44306 | Other Government Facility | N/A | Fiber to Facility |
| DJFS Building 2 | | 31 North Main Street | Akron | Ohio | 44306 | Other Government Facility | N/A | Fiber to Facility |
| DJFS Building 3 | | 21 North Main Street | Akron | Ohio | 44306 | Other Government Facility | N/A | Fiber to Facility |
| DJFS - Truth Building | | 37 North High Street | Akron | Ohio | 44306 | Other Government Facility | N/A | Fiber to Facility |
| ADM Facilities | | 466 Howard Street | Akron | Ohio | 44306 | Other Government Facility | N/A | Fiber to Facility |
| Summit County Safety Building | | 53 University Ave | Akron | Ohio | 44306 | Other Government Facility | N/A | Fiber to Facility |
| Wellington Community Outreach Center | | 151 Commerce Drive | Lorain | Ohio | 44035 | Other Community Support Organization | N/A | Fiber to Facility |
| Lorain County Joint Vocational School | | 15181 SR-58 | Lorain | Ohio | 44035 | Other Institution of Higher Education | N/A | Fiber to Facility |
| Elyria Community Outreach Center | | 226 Middle Avenue | Lorain | Ohio | 44035 | Other Community Support Organization | N/A | Fiber to Facility |
| St. Joe's Community Outreach Center | | 205 West 20th Street | Lorain | Ohio | 44035 | Other Community Support Organization | N/A | Fiber to Facility |
| Lorain County Emergency Management Association | | 322 North Gateway Blvd. | Lorain | Ohio | 44035 | Public Safety Entity | N/A | Fiber to Facility |
| OSU Agriculture Outreach Center | | 42110 Russia Road | Lorain | Ohio | 44035 | Other Community Support Organization | N/A | Fiber to Facility |
| EMH Regional Medical Center | | 630 East River Street | Elyria | Ohio | 44035 | Medical or Healthcare Provider | N/A | Fiber to Facility |
| Wooster Community Hospital | | 1761 Beall Avenue | Wooster | Ohio | 44691 | Medical or Healthcare Provider | N/A | Fiber to Facility |
| EMH Amherst Hospital | | 254 Cleveland Avenue | Amherst | Ohio | 44001 | Medical or Healthcare Provider | N/A | Fiber to Facility |
| Specialty Hospital of Lorain | | 205 West 20th Street, Suite 200 | Lorain | Ohio | 44052 | Medical or Healthcare Provider | N/A | Fiber to Facility |
| LAKE COUNTY RADIO SITE | | 30825 Euclid Ave | Wickliffe | Ohio | 44092 | Public Safety Entity | N/A | Fiber to Facility |

BTOP CCI Network Points of Interest Detail Template

Title: **Transforming NE Ohio: From Rust Belt to Tech Powerhouse**
 Easy Grants ID: **4395**

| Facility Type | Address Line 1 | City | State | Zip | Longitude | Latitude | Interconnection Available at this Location | Status in Proposed Network |
|----------------------------|-------------------------|--------------------------|-------|-------|------------|-----------|--|------------------------------------|
| Other Centralized Facility | 1005 N Abbe Rd | Elyria | Ohio | 44035 | -82.076946 | 41.413949 | Yes | New for Proposed Network |
| Collocation Facility | 309 Premier Drive | Clyde | Ohio | 42410 | -87.513589 | 37.27158 | Yes | New for Proposed Network |
| Point of Interconnection | 805-B Us Rt 250 | Ashland | Ohio | 44805 | -82.3171 | 40.8633 | Yes | New for Proposed Network |
| Point of Interconnection | 1761 Beall Ave | Wooster | Ohio | 44691 | -81.934104 | 40.820545 | Yes | New for Proposed Network |
| Point of Interconnection | 7036 Wooster Pike | Medina | Ohio | 44256 | -81.864304 | 41.071206 | Yes | New for Proposed Network |
| Point of Interconnection | 8221 Auburn Rd | Concord | Ohio | 44077 | -81.242745 | 41.648041 | Yes | New for Proposed Network |
| Point of Interconnection | 5721 Burnett Rd | Leavittsburg | Ohio | 44430 | -80.9029 | 41.2308 | Yes | New for Proposed Network |
| Point of Interconnection | 4773 Brockway Sharon Rd | Burghill | Ohio | 44404 | -80.518916 | 41.3401 | Yes | New for Proposed Network |
| Point of Interconnection | 1282 N Main St | Marion | Ohio | 43302 | -83.13072 | 40.612988 | Yes | New for Proposed Network |
| Point of Interconnection | 1320 Arthur E Adams Dr | Columbus | Ohio | 43221 | -83.043635 | 40.00434 | Yes | New for Proposed Network |
| Other Centralized Facility | 1224 Kinnear Rd | Columbus | Ohio | 43212 | -83.040647 | 39.998103 | Yes | New for Proposed Network |
| Collocation Facility | 30 North High Street | Akron | Ohio | 44308 | -81.515481 | 41.085604 | Yes | New for Proposed Network |
| Point of Interconnection | 1375 Euclid Ave | Cleveland | Ohio | 44115 | -81.682262 | 41.500987 | Yes | New for Proposed Network |
| Central Office | 1255 Euclid Ave | Cleveland | Ohio | 44115 | -81.683716 | 41.50081 | Yes | Existing - Leased from Third Party |
| Collocation Facility | 1255 Euclid Ave | Cleveland | Ohio | 44115 | -81.683716 | 41.50081 | Yes | Existing - Leased from Third Party |
| Collocation Facility | 1255 Euclid Ave | Cleveland | Ohio | 44115 | -81.683716 | 41.50081 | Yes | Existing - Leased from Third Party |
| Central Office | 4000 Chester | Cleveland | Ohio | 44103 | -81.658134 | 41.505269 | Yes | Existing - Leased from Third Party |
| Point of Interconnection | 10900 Euclid Ave | Cleveland | Ohio | 44106 | -81.608838 | 41.505945 | Yes | Existing - Other |
| Collocation Facility | 15248 Neo Parkway | Garfield Hts | Ohio | 44128 | -81.573481 | 41.428811 | Yes | Existing - Leased from Third Party |
| Collocation Facility | 12875 Corporate Drive | Parma | Ohio | 44129 | -81.779794 | 41.40839 | Yes | Existing - Applicant/Partner Owned |
| Point of Interconnection | 224 State Street | Geneva | Ohio | 44030 | -80.554745 | 41.944278 | Yes | Existing - Leased from Third Party |
| Point of Interconnection | 541 East Main Rd | Conneaut | Ohio | 44030 | -80.524511 | 41.942649 | Yes | Existing - Leased from Third Party |
| Point of Interconnection | 10620 Cedar Rd | Cleveland | Ohio | 44106 | -81.613169 | 41.499064 | Yes | Existing - Other |
| Point of Interconnection | 25425 Center Ridge Rd | Cleveland | Ohio | 44145 | -81.901086 | 41.456124 | Yes | Existing - Other |
| Central Office | 1621 Euclid Ave | Cleveland | Ohio | 44115 | -81.680613 | 41.501175 | Yes | Existing - Leased from Third Party |
| Collocation Facility | 125 Industry Rd | Leetonia | Ohio | 44431 | -80.753279 | 40.866412 | Yes | Existing - Leased from Third Party |
| Collocation Facility | 1343 Belmont Ave | Youngstown | ohio | 44325 | -80.657036 | 41.117721 | Yes | Existing - Leased from Third Party |
| Collocation Facility | 20 Federal Plaza | Youngstown | Ohio | 44503 | -80.647853 | 41.09962 | Yes | New for Proposed Network |
| Collocation Facility | 1 Cascade Plaza | Akron | Ohio | 44308 | -81.519829 | 41.0814 | Yes | Existing - Leased from Third Party |
| Central Office | 1621 Euclid Ave | Cleveland | Ohio | 44115 | -81.680613 | 41.501175 | Yes | Existing - Leased from Third Party |
| Central Office | 1621 Euclid Ave | Cleveland | Ohio | 44115 | -81.680613 | 41.501175 | Yes | Existing - Leased from Third Party |
| Central Office | 1621 Euclid Ave | Cleveland | Ohio | 44115 | -81.680613 | 41.501175 | Yes | Existing - Applicant/Partner Owned |
| Point of Interconnection | | West of Woodville | Ohio | | -83.416757 | 41.472941 | No | New for Proposed Network |
| Point of Interconnection | | South of Freemont | Ohio | | -83.052775 | 41.25652 | No | New for Proposed Network |
| Point of Interconnection | | Northwest of Marion | Ohio | | -83.29779 | 40.703788 | No | New for Proposed Network |
| Point of Interconnection | | North of Morrow County | Ohio | | -82.678102 | 40.676814 | No | New for Proposed Network |
| Point of Interconnection | | South of Delaware County | Ohio | | -83.033638 | 40.29337 | No | New for Proposed Network |

BTOP Comprehensive Community Infrastructure Service Area Template

Please complete the complete the CCI Service Area worksheet. In each line you will provide name of a service area and one of the contiguous Census tracts or block groups that make u service area. Please provide full 11-digit Census tract numbers, includes the 2-digit State FIF the 3-digit county code, followed by a unique 6-digit tract number. For Census block group: please provide the full tract number, plus the 1-digit block group number (12 digits total). If more than one Census tract or block group in a service area, there will be multiple lines in th for that service area. It is critical that the service area names provided in this table match w service area names provided in the Service Area Details page of the application. Please revie document and Service Area Details page for consistency before submitting your application.

Important Note: Excel truncates leading zeros from numbers. Consequently, the tract/block column on the worksheet has been formatted as text. This formatting should not be altered validity of your data may be compromised.

The data provided via this attachment will be subject to automated processing. Applicants a therefore required to provide this attachment as an Excel file, and not to convert it to a PDF submitting a copy of your application on an appropriate electronic medium, such as a DVD, (ROM, or flash drive. Additionally, Applicants should not modify the format of this file (*e.g.*, l adding or removing worksheets). Do not leave blank lines in the table between service area

EXAMPLE

| Service Area Name | Tract or Block Group # |
|----------------------|------------------------|
| Big BB Project South | 01001020100 |
| Big BB Project South | 01001020100 |
| Big BB Project South | 010010202001 |
| Big BB Project West | 01001020400 |
| Big BB Project North | 01001020800 |
| Big BB Project North | 010010209002 |
| | |
| | |
| | |
| | |

the
p that
PS code,
s,
if there is
re table
with the
ew this

group
d, or the

are
when
CD-
by
s.

BTOP CCI Service Area Template

| | |
|---------------------------------------|--|
| Title: Easy Grants ID: 4395 | Transforming NE Ohio: From Rust Belt to Tech Powerhouse |
|---------------------------------------|--|

| Service Area Name | Tract or Block Group # |
|--|------------------------|
| NE Ohio Middle Mile In Focus: Underserved Spans | 39005970500 |
| NE Ohio Middle Mile In Focus: Underserved Spans | 39007000101 |
| NE Ohio Middle Mile In Focus: Underserved Spans | 39033974400 |
| NE Ohio Middle Mile In Focus: Underserved Spans | 39033974600 |
| NE Ohio Middle Mile In Focus: Underserved Spans | 39033974900 |
| NE Ohio Middle Mile In Focus: Underserved Spans | 39033975100 |
| NE Ohio Middle Mile In Focus: Underserved Spans | 39033975300 |
| NE Ohio Middle Mile In Focus: Underserved Spans | 39035103200 |
| NE Ohio Middle Mile In Focus: Underserved Spans | 39035103600 |
| NE Ohio Middle Mile In Focus: Underserved Spans | 39035103700 |
| NE Ohio Middle Mile In Focus: Underserved Spans | 39035107300 |
| NE Ohio Middle Mile In Focus: Underserved Spans | 39035107500 |
| NE Ohio Middle Mile In Focus: Underserved Spans | 39035107600 |
| NE Ohio Middle Mile In Focus: Underserved Spans | 39035107700 |
| NE Ohio Middle Mile In Focus: Underserved Spans | 39035107800 |
| NE Ohio Middle Mile In Focus: Underserved Spans | 39035107900 |
| NE Ohio Middle Mile In Focus: Underserved Spans | 39035108300 |
| NE Ohio Middle Mile In Focus: Underserved Spans | 39035108400 |
| NE Ohio Middle Mile In Focus: Underserved Spans | 39035108500 |
| NE Ohio Middle Mile In Focus: Underserved Spans | 39035108700 |
| NE Ohio Middle Mile In Focus: Underserved Spans | 39035108800 |
| NE Ohio Middle Mile In Focus: Underserved Spans | 39035110500 |
| NE Ohio Middle Mile In Focus: Underserved Spans | 39035110600 |
| NE Ohio Middle Mile In Focus: Underserved Spans | 39035110800 |
| NE Ohio Middle Mile In Focus: Underserved Spans | 39035112900 |
| NE Ohio Middle Mile In Focus: Underserved Spans | 39035113100 |
| NE Ohio Middle Mile In Focus: Underserved Spans | 39035113200 |
| NE Ohio Middle Mile In Focus: Underserved Spans | 39035113300 |
| NE Ohio Middle Mile In Focus: Underserved Spans | 39035113400 |
| NE Ohio Middle Mile In Focus: Underserved Spans | 39035113500 |
| NE Ohio Middle Mile In Focus: Underserved Spans | 39035113600 |
| NE Ohio Middle Mile In Focus: Underserved Spans | 39035114500 |
| NE Ohio Middle Mile In Focus: Underserved Spans | 39035114900 |
| NE Ohio Middle Mile In Focus: Underserved Spans | 39035115200 |
| NE Ohio Middle Mile In Focus: Underserved Spans | 39035115300 |
| NE Ohio Middle Mile In Focus: Underserved Spans | 39035115400 |
| NE Ohio Middle Mile In Focus: Underserved Spans | 39035115500 |
| NE Ohio Middle Mile In Focus: Underserved Spans | 39035115800 |
| NE Ohio Middle Mile In Focus: Underserved Spans | 39035115900 |
| NE Ohio Middle Mile In Focus: Underserved Spans | 39035116700 |

| Service Area Name | Tract or Block Group # |
|--|------------------------|
| NE Ohio Middle Mile In Focus: Underserved Spans | 39035116800 |
| NE Ohio Middle Mile In Focus: Underserved Spans | 39035117800 |
| NE Ohio Middle Mile In Focus: Underserved Spans | 39035118300 |
| NE Ohio Middle Mile In Focus: Underserved Spans | 39035118601 |
| NE Ohio Middle Mile In Focus: Underserved Spans | 39035118700 |
| NE Ohio Middle Mile In Focus: Underserved Spans | 39035118900 |
| NE Ohio Middle Mile In Focus: Underserved Spans | 39035119100 |
| NE Ohio Middle Mile In Focus: Underserved Spans | 39035119201 |
| NE Ohio Middle Mile In Focus: Underserved Spans | 39035119202 |
| NE Ohio Middle Mile In Focus: Underserved Spans | 39035119300 |
| NE Ohio Middle Mile In Focus: Underserved Spans | 39035119402 |
| NE Ohio Middle Mile In Focus: Underserved Spans | 39035119600 |
| NE Ohio Middle Mile In Focus: Underserved Spans | 39035119702 |
| NE Ohio Middle Mile In Focus: Underserved Spans | 39035119800 |
| NE Ohio Middle Mile In Focus: Underserved Spans | 39035119900 |
| NE Ohio Middle Mile In Focus: Underserved Spans | 39035120200 |
| NE Ohio Middle Mile In Focus: Underserved Spans | 39035120600 |
| NE Ohio Middle Mile In Focus: Underserved Spans | 39035120701 |
| NE Ohio Middle Mile In Focus: Underserved Spans | 39035120801 |
| NE Ohio Middle Mile In Focus: Underserved Spans | 39035120802 |
| NE Ohio Middle Mile In Focus: Underserved Spans | 39035121100 |
| NE Ohio Middle Mile In Focus: Underserved Spans | 39035121300 |
| NE Ohio Middle Mile In Focus: Underserved Spans | 39035121401 |
| NE Ohio Middle Mile In Focus: Underserved Spans | 39035121402 |
| NE Ohio Middle Mile In Focus: Underserved Spans | 39035127500 |
| NE Ohio Middle Mile In Focus: Underserved Spans | 39035141100 |
| NE Ohio Middle Mile In Focus: Underserved Spans | 39035150100 |
| NE Ohio Middle Mile In Focus: Underserved Spans | 39035150300 |
| NE Ohio Middle Mile In Focus: Underserved Spans | 39035150400 |
| NE Ohio Middle Mile In Focus: Underserved Spans | 39035151400 |
| NE Ohio Middle Mile In Focus: Underserved Spans | 39035151500 |
| NE Ohio Middle Mile In Focus: Underserved Spans | 39035152502 |
| NE Ohio Middle Mile In Focus: Underserved Spans | 39035152603 |
| NE Ohio Middle Mile In Focus: Underserved Spans | 39035152605 |
| NE Ohio Middle Mile In Focus: Underserved Spans | 39035152606 |
| NE Ohio Middle Mile In Focus: Underserved Spans | 39035152701 |
| NE Ohio Middle Mile In Focus: Underserved Spans | 39035171204 |
| NE Ohio Middle Mile In Focus: Underserved Spans | 39035172103 |
| NE Ohio Middle Mile In Focus: Underserved Spans | 39035180104 |
| NE Ohio Middle Mile In Focus: Underserved Spans | 39035190502 |
| NE Ohio Middle Mile In Focus: Underserved Spans | 39035193900 |
| NE Ohio Middle Mile In Focus: Underserved Spans | 39041010530 |
| NE Ohio Middle Mile In Focus: Underserved Spans | 39043040900 |

| Service Area Name | Tract or Block Group # |
|--|------------------------|
| NE Ohio Middle Mile In Focus: Underserved Spans | 39043041000 |
| NE Ohio Middle Mile In Focus: Underserved Spans | 39049000600 |
| NE Ohio Middle Mile In Focus: Underserved Spans | 39049001000 |
| NE Ohio Middle Mile In Focus: Underserved Spans | 39049001110 |
| NE Ohio Middle Mile In Focus: Underserved Spans | 39049001120 |
| NE Ohio Middle Mile In Focus: Underserved Spans | 39049001200 |
| NE Ohio Middle Mile In Focus: Underserved Spans | 39049001300 |
| NE Ohio Middle Mile In Focus: Underserved Spans | 39049001700 |
| NE Ohio Middle Mile In Focus: Underserved Spans | 39049001810 |
| NE Ohio Middle Mile In Focus: Underserved Spans | 39049001820 |
| NE Ohio Middle Mile In Focus: Underserved Spans | 39049002200 |
| NE Ohio Middle Mile In Focus: Underserved Spans | 39049003000 |
| NE Ohio Middle Mile In Focus: Underserved Spans | 39049006821 |
| NE Ohio Middle Mile In Focus: Underserved Spans | 39049006823 |
| NE Ohio Middle Mile In Focus: Underserved Spans | 39077996200 |
| NE Ohio Middle Mile In Focus: Underserved Spans | 39077996300 |
| NE Ohio Middle Mile In Focus: Underserved Spans | 39085204500 |
| NE Ohio Middle Mile In Focus: Underserved Spans | 39093022300 |
| NE Ohio Middle Mile In Focus: Underserved Spans | 39093022400 |
| NE Ohio Middle Mile In Focus: Underserved Spans | 39093022601 |
| NE Ohio Middle Mile In Focus: Underserved Spans | 39093022800 |
| NE Ohio Middle Mile In Focus: Underserved Spans | 39093022900 |
| NE Ohio Middle Mile In Focus: Underserved Spans | 39093023100 |
| NE Ohio Middle Mile In Focus: Underserved Spans | 39093023200 |
| NE Ohio Middle Mile In Focus: Underserved Spans | 39093023300 |
| NE Ohio Middle Mile In Focus: Underserved Spans | 39093023600 |
| NE Ohio Middle Mile In Focus: Underserved Spans | 39093023700 |
| NE Ohio Middle Mile In Focus: Underserved Spans | 39093023800 |
| NE Ohio Middle Mile In Focus: Underserved Spans | 39093023900 |
| NE Ohio Middle Mile In Focus: Underserved Spans | 39093024000 |
| NE Ohio Middle Mile In Focus: Underserved Spans | 39093060100 |
| NE Ohio Middle Mile In Focus: Underserved Spans | 39093070300 |
| NE Ohio Middle Mile In Focus: Underserved Spans | 39093070500 |
| NE Ohio Middle Mile In Focus: Underserved Spans | 39093070800 |
| NE Ohio Middle Mile In Focus: Underserved Spans | 39093070901 |
| NE Ohio Middle Mile In Focus: Underserved Spans | 39093071000 |
| NE Ohio Middle Mile In Focus: Underserved Spans | 39099800100 |
| NE Ohio Middle Mile In Focus: Underserved Spans | 39099800300 |
| NE Ohio Middle Mile In Focus: Underserved Spans | 39099800600 |
| NE Ohio Middle Mile In Focus: Underserved Spans | 39099800700 |
| NE Ohio Middle Mile In Focus: Underserved Spans | 39099801600 |
| NE Ohio Middle Mile In Focus: Underserved Spans | 39099801700 |
| NE Ohio Middle Mile In Focus: Underserved Spans | 39099801900 |

| Service Area Name | Tract or Block Group # |
|--|------------------------|
| NE Ohio Middle Mile In Focus: Underserved Spans | 39099802000 |
| NE Ohio Middle Mile In Focus: Underserved Spans | 39099802100 |
| NE Ohio Middle Mile In Focus: Underserved Spans | 39099802400 |
| NE Ohio Middle Mile In Focus: Underserved Spans | 39099803700 |
| NE Ohio Middle Mile In Focus: Underserved Spans | 39099804000 |
| NE Ohio Middle Mile In Focus: Underserved Spans | 39099804100 |
| NE Ohio Middle Mile In Focus: Underserved Spans | 39099804400 |
| NE Ohio Middle Mile In Focus: Underserved Spans | 39099813000 |
| NE Ohio Middle Mile In Focus: Underserved Spans | 39101000100 |
| NE Ohio Middle Mile In Focus: Underserved Spans | 39101000200 |
| NE Ohio Middle Mile In Focus: Underserved Spans | 39101000300 |
| NE Ohio Middle Mile In Focus: Underserved Spans | 39101000400 |
| NE Ohio Middle Mile In Focus: Underserved Spans | 39101000900 |
| NE Ohio Middle Mile In Focus: Underserved Spans | 39133600603 |
| NE Ohio Middle Mile In Focus: Underserved Spans | 39133600901 |
| NE Ohio Middle Mile In Focus: Underserved Spans | 39133601501 |
| NE Ohio Middle Mile In Focus: Underserved Spans | 39133601502 |
| NE Ohio Middle Mile In Focus: Underserved Spans | 39133601503 |
| NE Ohio Middle Mile In Focus: Underserved Spans | 39139000100 |
| NE Ohio Middle Mile In Focus: Underserved Spans | 39139000200 |
| NE Ohio Middle Mile In Focus: Underserved Spans | 39139000300 |
| NE Ohio Middle Mile In Focus: Underserved Spans | 39139000400 |
| NE Ohio Middle Mile In Focus: Underserved Spans | 39139000500 |
| NE Ohio Middle Mile In Focus: Underserved Spans | 39139000600 |
| NE Ohio Middle Mile In Focus: Underserved Spans | 39139000800 |
| NE Ohio Middle Mile In Focus: Underserved Spans | 39139001000 |
| NE Ohio Middle Mile In Focus: Underserved Spans | 39139001400 |
| NE Ohio Middle Mile In Focus: Underserved Spans | 39139001500 |
| NE Ohio Middle Mile In Focus: Underserved Spans | 39143961600 |
| NE Ohio Middle Mile In Focus: Underserved Spans | 39151700100 |
| NE Ohio Middle Mile In Focus: Underserved Spans | 39151700200 |
| NE Ohio Middle Mile In Focus: Underserved Spans | 39151700800 |
| NE Ohio Middle Mile In Focus: Underserved Spans | 39151701000 |
| NE Ohio Middle Mile In Focus: Underserved Spans | 39151701200 |
| NE Ohio Middle Mile In Focus: Underserved Spans | 39151701300 |
| NE Ohio Middle Mile In Focus: Underserved Spans | 39151701500 |
| NE Ohio Middle Mile In Focus: Underserved Spans | 39151701800 |
| NE Ohio Middle Mile In Focus: Underserved Spans | 39151702300 |
| NE Ohio Middle Mile In Focus: Underserved Spans | 39151702500 |
| NE Ohio Middle Mile In Focus: Underserved Spans | 39151710500 |
| NE Ohio Middle Mile In Focus: Underserved Spans | 39151713800 |
| NE Ohio Middle Mile In Focus: Underserved Spans | 39151713900 |
| NE Ohio Middle Mile In Focus: Underserved Spans | 39151714200 |

| Service Area Name | Tract or Block Group # |
|--|------------------------|
| NE Ohio Middle Mile In Focus: Underserved Spans | 39151714301 |
| NE Ohio Middle Mile In Focus: Underserved Spans | 39153501100 |
| NE Ohio Middle Mile In Focus: Underserved Spans | 39153501200 |
| NE Ohio Middle Mile In Focus: Underserved Spans | 39153501301 |
| NE Ohio Middle Mile In Focus: Underserved Spans | 39153501302 |
| NE Ohio Middle Mile In Focus: Underserved Spans | 39153501700 |
| NE Ohio Middle Mile In Focus: Underserved Spans | 39153502101 |
| NE Ohio Middle Mile In Focus: Underserved Spans | 39153502102 |
| NE Ohio Middle Mile In Focus: Underserved Spans | 39153502200 |
| NE Ohio Middle Mile In Focus: Underserved Spans | 39153502400 |
| NE Ohio Middle Mile In Focus: Underserved Spans | 39153503100 |
| NE Ohio Middle Mile In Focus: Underserved Spans | 39153503800 |
| NE Ohio Middle Mile In Focus: Underserved Spans | 39153504100 |
| NE Ohio Middle Mile In Focus: Underserved Spans | 39153504200 |
| NE Ohio Middle Mile In Focus: Underserved Spans | 39153504600 |
| NE Ohio Middle Mile In Focus: Underserved Spans | 39153506800 |
| NE Ohio Middle Mile In Focus: Underserved Spans | 39153506900 |
| NE Ohio Middle Mile In Focus: Underserved Spans | 39153507400 |
| NE Ohio Middle Mile In Focus: Underserved Spans | 39153510301 |
| NE Ohio Middle Mile In Focus: Underserved Spans | 39153531101 |
| NE Ohio Middle Mile In Focus: Underserved Spans | 39155920100 |
| NE Ohio Middle Mile In Focus: Underserved Spans | 39155920400 |
| NE Ohio Middle Mile In Focus: Underserved Spans | 39155920500 |
| NE Ohio Middle Mile In Focus: Underserved Spans | 39155920600 |
| NE Ohio Middle Mile In Focus: Underserved Spans | 39155920700 |
| NE Ohio Middle Mile In Focus: Underserved Spans | 39155920800 |
| NE Ohio Middle Mile In Focus: Underserved Spans | 39155921200 |
| NE Ohio Middle Mile In Focus: Underserved Spans | 39155921600 |
| NE Ohio Middle Mile In Focus: Underserved Spans | 39169000100 |
| NE Ohio Middle Mile In Focus: Underserved Spans | 39169000500 |
| NE Ohio Middle Mile In Focus: Underserved Spans | 39169001200 |
| NE Ohio Middle Mile In Focus: Served Spans | 39005970100 |
| NE Ohio Middle Mile In Focus: Served Spans | 39005970400 |
| NE Ohio Middle Mile In Focus: Served Spans | 39005970600 |
| NE Ohio Middle Mile In Focus: Served Spans | 39005970700 |
| NE Ohio Middle Mile In Focus: Served Spans | 39005970800 |
| NE Ohio Middle Mile In Focus: Served Spans | 39007000900 |
| NE Ohio Middle Mile In Focus: Served Spans | 39007001100 |
| NE Ohio Middle Mile In Focus: Served Spans | 39007001200 |
| NE Ohio Middle Mile In Focus: Served Spans | 39007001300 |
| NE Ohio Middle Mile In Focus: Served Spans | 39007001400 |
| NE Ohio Middle Mile In Focus: Served Spans | 39029950600 |
| NE Ohio Middle Mile In Focus: Served Spans | 39029950700 |

| Service Area Name | Tract or Block Group # |
|---|------------------------|
| NE Ohio Middle Mile In Focus: Served Spans | 39033974200 |
| NE Ohio Middle Mile In Focus: Served Spans | 39033974300 |
| NE Ohio Middle Mile In Focus: Served Spans | 39033974500 |
| NE Ohio Middle Mile In Focus: Served Spans | 39033974700 |
| NE Ohio Middle Mile In Focus: Served Spans | 39033975000 |
| NE Ohio Middle Mile In Focus: Served Spans | 39033975200 |
| NE Ohio Middle Mile In Focus: Served Spans | 39035109200 |
| NE Ohio Middle Mile In Focus: Served Spans | 39035117700 |
| NE Ohio Middle Mile In Focus: Served Spans | 39035123400 |
| NE Ohio Middle Mile In Focus: Served Spans | 39035123603 |
| NE Ohio Middle Mile In Focus: Served Spans | 39035123700 |
| NE Ohio Middle Mile In Focus: Served Spans | 39035131102 |
| NE Ohio Middle Mile In Focus: Served Spans | 39035132100 |
| NE Ohio Middle Mile In Focus: Served Spans | 39035132200 |
| NE Ohio Middle Mile In Focus: Served Spans | 39035132301 |
| NE Ohio Middle Mile In Focus: Served Spans | 39035132302 |
| NE Ohio Middle Mile In Focus: Served Spans | 39035134100 |
| NE Ohio Middle Mile In Focus: Served Spans | 39035134203 |
| NE Ohio Middle Mile In Focus: Served Spans | 39035134204 |
| NE Ohio Middle Mile In Focus: Served Spans | 39035134206 |
| NE Ohio Middle Mile In Focus: Served Spans | 39035134300 |
| NE Ohio Middle Mile In Focus: Served Spans | 39035135103 |
| NE Ohio Middle Mile In Focus: Served Spans | 39035135104 |
| NE Ohio Middle Mile In Focus: Served Spans | 39035135105 |
| NE Ohio Middle Mile In Focus: Served Spans | 39035135106 |
| NE Ohio Middle Mile In Focus: Served Spans | 39035136102 |
| NE Ohio Middle Mile In Focus: Served Spans | 39035136103 |
| NE Ohio Middle Mile In Focus: Served Spans | 39035138105 |
| NE Ohio Middle Mile In Focus: Served Spans | 39035138109 |
| NE Ohio Middle Mile In Focus: Served Spans | 39035138110 |
| NE Ohio Middle Mile In Focus: Served Spans | 39035140600 |
| NE Ohio Middle Mile In Focus: Served Spans | 39035140702 |
| NE Ohio Middle Mile In Focus: Served Spans | 39035140900 |
| NE Ohio Middle Mile In Focus: Served Spans | 39035141200 |
| NE Ohio Middle Mile In Focus: Served Spans | 39035141300 |
| NE Ohio Middle Mile In Focus: Served Spans | 39035141400 |
| NE Ohio Middle Mile In Focus: Served Spans | 39035141500 |
| NE Ohio Middle Mile In Focus: Served Spans | 39035141602 |
| NE Ohio Middle Mile In Focus: Served Spans | 39035152101 |
| NE Ohio Middle Mile In Focus: Served Spans | 39035152102 |
| NE Ohio Middle Mile In Focus: Served Spans | 39035152400 |
| NE Ohio Middle Mile In Focus: Served Spans | 39035152501 |
| NE Ohio Middle Mile In Focus: Served Spans | 39035152604 |

| Service Area Name | Tract or Block Group # |
|---|------------------------|
| NE Ohio Middle Mile In Focus: Served Spans | 39035152703 |
| NE Ohio Middle Mile In Focus: Served Spans | 39035153105 |
| NE Ohio Middle Mile In Focus: Served Spans | 39035153107 |
| NE Ohio Middle Mile In Focus: Served Spans | 39035154100 |
| NE Ohio Middle Mile In Focus: Served Spans | 39035154200 |
| NE Ohio Middle Mile In Focus: Served Spans | 39035154400 |
| NE Ohio Middle Mile In Focus: Served Spans | 39035154501 |
| NE Ohio Middle Mile In Focus: Served Spans | 39035154601 |
| NE Ohio Middle Mile In Focus: Served Spans | 39035154700 |
| NE Ohio Middle Mile In Focus: Served Spans | 39035156102 |
| NE Ohio Middle Mile In Focus: Served Spans | 39035171102 |
| NE Ohio Middle Mile In Focus: Served Spans | 39035171103 |
| NE Ohio Middle Mile In Focus: Served Spans | 39035171203 |
| NE Ohio Middle Mile In Focus: Served Spans | 39035172202 |
| NE Ohio Middle Mile In Focus: Served Spans | 39035173103 |
| NE Ohio Middle Mile In Focus: Served Spans | 39035173104 |
| NE Ohio Middle Mile In Focus: Served Spans | 39035173106 |
| NE Ohio Middle Mile In Focus: Served Spans | 39035173107 |
| NE Ohio Middle Mile In Focus: Served Spans | 39035174103 |
| NE Ohio Middle Mile In Focus: Served Spans | 39035174105 |
| NE Ohio Middle Mile In Focus: Served Spans | 39035174106 |
| NE Ohio Middle Mile In Focus: Served Spans | 39035174204 |
| NE Ohio Middle Mile In Focus: Served Spans | 39035174205 |
| NE Ohio Middle Mile In Focus: Served Spans | 39035174206 |
| NE Ohio Middle Mile In Focus: Served Spans | 39035175104 |
| NE Ohio Middle Mile In Focus: Served Spans | 39035175105 |
| NE Ohio Middle Mile In Focus: Served Spans | 39035175106 |
| NE Ohio Middle Mile In Focus: Served Spans | 39035175201 |
| NE Ohio Middle Mile In Focus: Served Spans | 39035175202 |
| NE Ohio Middle Mile In Focus: Served Spans | 39035176100 |
| NE Ohio Middle Mile In Focus: Served Spans | 39035177101 |
| NE Ohio Middle Mile In Focus: Served Spans | 39035177103 |
| NE Ohio Middle Mile In Focus: Served Spans | 39035177104 |
| NE Ohio Middle Mile In Focus: Served Spans | 39035177201 |
| NE Ohio Middle Mile In Focus: Served Spans | 39035177403 |
| NE Ohio Middle Mile In Focus: Served Spans | 39035177404 |
| NE Ohio Middle Mile In Focus: Served Spans | 39035177405 |
| NE Ohio Middle Mile In Focus: Served Spans | 39035177406 |
| NE Ohio Middle Mile In Focus: Served Spans | 39035177604 |
| NE Ohio Middle Mile In Focus: Served Spans | 39035177606 |
| NE Ohio Middle Mile In Focus: Served Spans | 39035177607 |
| NE Ohio Middle Mile In Focus: Served Spans | 39035177608 |
| NE Ohio Middle Mile In Focus: Served Spans | 39035177609 |

| Service Area Name | Tract or Block Group # |
|---|------------------------|
| NE Ohio Middle Mile In Focus: Served Spans | 39035178101 |
| NE Ohio Middle Mile In Focus: Served Spans | 39035178102 |
| NE Ohio Middle Mile In Focus: Served Spans | 39035178201 |
| NE Ohio Middle Mile In Focus: Served Spans | 39035178206 |
| NE Ohio Middle Mile In Focus: Served Spans | 39035179101 |
| NE Ohio Middle Mile In Focus: Served Spans | 39035179102 |
| NE Ohio Middle Mile In Focus: Served Spans | 39035180103 |
| NE Ohio Middle Mile In Focus: Served Spans | 39035181201 |
| NE Ohio Middle Mile In Focus: Served Spans | 39035181204 |
| NE Ohio Middle Mile In Focus: Served Spans | 39035183402 |
| NE Ohio Middle Mile In Focus: Served Spans | 39035183501 |
| NE Ohio Middle Mile In Focus: Served Spans | 39035183502 |
| NE Ohio Middle Mile In Focus: Served Spans | 39035183603 |
| NE Ohio Middle Mile In Focus: Served Spans | 39035183604 |
| NE Ohio Middle Mile In Focus: Served Spans | 39035183605 |
| NE Ohio Middle Mile In Focus: Served Spans | 39035183606 |
| NE Ohio Middle Mile In Focus: Served Spans | 39035184104 |
| NE Ohio Middle Mile In Focus: Served Spans | 39035184105 |
| NE Ohio Middle Mile In Focus: Served Spans | 39035184106 |
| NE Ohio Middle Mile In Focus: Served Spans | 39035184108 |
| NE Ohio Middle Mile In Focus: Served Spans | 39035187103 |
| NE Ohio Middle Mile In Focus: Served Spans | 39035188103 |
| NE Ohio Middle Mile In Focus: Served Spans | 39035189105 |
| NE Ohio Middle Mile In Focus: Served Spans | 39035189107 |
| NE Ohio Middle Mile In Focus: Served Spans | 39035189108 |
| NE Ohio Middle Mile In Focus: Served Spans | 39035189110 |
| NE Ohio Middle Mile In Focus: Served Spans | 39035189111 |
| NE Ohio Middle Mile In Focus: Served Spans | 39035189112 |
| NE Ohio Middle Mile In Focus: Served Spans | 39035190503 |
| NE Ohio Middle Mile In Focus: Served Spans | 39035190504 |
| NE Ohio Middle Mile In Focus: Served Spans | 39035192900 |
| NE Ohio Middle Mile In Focus: Served Spans | 39035194000 |
| NE Ohio Middle Mile In Focus: Served Spans | 39035194100 |
| NE Ohio Middle Mile In Focus: Served Spans | 39035194500 |
| NE Ohio Middle Mile In Focus: Served Spans | 39035194700 |
| NE Ohio Middle Mile In Focus: Served Spans | 39035195100 |
| NE Ohio Middle Mile In Focus: Served Spans | 39035195200 |
| NE Ohio Middle Mile In Focus: Served Spans | 39035195500 |
| NE Ohio Middle Mile In Focus: Served Spans | 39041010100 |
| NE Ohio Middle Mile In Focus: Served Spans | 39041010200 |
| NE Ohio Middle Mile In Focus: Served Spans | 39041010510 |
| NE Ohio Middle Mile In Focus: Served Spans | 39041010520 |
| NE Ohio Middle Mile In Focus: Served Spans | 39041011411 |

| Service Area Name | Tract or Block Group # |
|---|------------------------|
| NE Ohio Middle Mile In Focus: Served Spans | 39041011412 |
| NE Ohio Middle Mile In Focus: Served Spans | 39041011413 |
| NE Ohio Middle Mile In Focus: Served Spans | 39041011421 |
| NE Ohio Middle Mile In Focus: Served Spans | 39041011422 |
| NE Ohio Middle Mile In Focus: Served Spans | 39041011423 |
| NE Ohio Middle Mile In Focus: Served Spans | 39043041600 |
| NE Ohio Middle Mile In Focus: Served Spans | 39043041700 |
| NE Ohio Middle Mile In Focus: Served Spans | 39049000110 |
| NE Ohio Middle Mile In Focus: Served Spans | 39049000120 |
| NE Ohio Middle Mile In Focus: Served Spans | 39049000210 |
| NE Ohio Middle Mile In Focus: Served Spans | 39049000220 |
| NE Ohio Middle Mile In Focus: Served Spans | 39049000410 |
| NE Ohio Middle Mile In Focus: Served Spans | 39049000420 |
| NE Ohio Middle Mile In Focus: Served Spans | 39049000500 |
| NE Ohio Middle Mile In Focus: Served Spans | 39049002100 |
| NE Ohio Middle Mile In Focus: Served Spans | 39049006360 |
| NE Ohio Middle Mile In Focus: Served Spans | 39049006371 |
| NE Ohio Middle Mile In Focus: Served Spans | 39049006383 |
| NE Ohio Middle Mile In Focus: Served Spans | 39049006384 |
| NE Ohio Middle Mile In Focus: Served Spans | 39049006385 |
| NE Ohio Middle Mile In Focus: Served Spans | 39049006386 |
| NE Ohio Middle Mile In Focus: Served Spans | 39049006387 |
| NE Ohio Middle Mile In Focus: Served Spans | 39049006392 |
| NE Ohio Middle Mile In Focus: Served Spans | 39049006430 |
| NE Ohio Middle Mile In Focus: Served Spans | 39049006500 |
| NE Ohio Middle Mile In Focus: Served Spans | 39049006710 |
| NE Ohio Middle Mile In Focus: Served Spans | 39049006810 |
| NE Ohio Middle Mile In Focus: Served Spans | 39049006822 |
| NE Ohio Middle Mile In Focus: Served Spans | 39049006830 |
| NE Ohio Middle Mile In Focus: Served Spans | 39049006910 |
| NE Ohio Middle Mile In Focus: Served Spans | 39055310600 |
| NE Ohio Middle Mile In Focus: Served Spans | 39055310700 |
| NE Ohio Middle Mile In Focus: Served Spans | 39055310800 |
| NE Ohio Middle Mile In Focus: Served Spans | 39055310900 |
| NE Ohio Middle Mile In Focus: Served Spans | 39055311300 |
| NE Ohio Middle Mile In Focus: Served Spans | 39055311400 |
| NE Ohio Middle Mile In Focus: Served Spans | 39055311500 |
| NE Ohio Middle Mile In Focus: Served Spans | 39055312201 |
| NE Ohio Middle Mile In Focus: Served Spans | 39055312202 |
| NE Ohio Middle Mile In Focus: Served Spans | 39055312203 |
| NE Ohio Middle Mile In Focus: Served Spans | 39077996400 |
| NE Ohio Middle Mile In Focus: Served Spans | 39077996500 |
| NE Ohio Middle Mile In Focus: Served Spans | 39077996600 |

| Service Area Name | Tract or Block Group # |
|---|------------------------|
| NE Ohio Middle Mile In Focus: Served Spans | 39085200400 |
| NE Ohio Middle Mile In Focus: Served Spans | 39085200600 |
| NE Ohio Middle Mile In Focus: Served Spans | 39085200700 |
| NE Ohio Middle Mile In Focus: Served Spans | 39085201000 |
| NE Ohio Middle Mile In Focus: Served Spans | 39085201200 |
| NE Ohio Middle Mile In Focus: Served Spans | 39085201300 |
| NE Ohio Middle Mile In Focus: Served Spans | 39085201400 |
| NE Ohio Middle Mile In Focus: Served Spans | 39085201500 |
| NE Ohio Middle Mile In Focus: Served Spans | 39085203200 |
| NE Ohio Middle Mile In Focus: Served Spans | 39085203300 |
| NE Ohio Middle Mile In Focus: Served Spans | 39085203800 |
| NE Ohio Middle Mile In Focus: Served Spans | 39085204300 |
| NE Ohio Middle Mile In Focus: Served Spans | 39085204400 |
| NE Ohio Middle Mile In Focus: Served Spans | 39085204900 |
| NE Ohio Middle Mile In Focus: Served Spans | 39085205002 |
| NE Ohio Middle Mile In Focus: Served Spans | 39085205100 |
| NE Ohio Middle Mile In Focus: Served Spans | 39085205300 |
| NE Ohio Middle Mile In Focus: Served Spans | 39085205800 |
| NE Ohio Middle Mile In Focus: Served Spans | 39085205900 |
| NE Ohio Middle Mile In Focus: Served Spans | 39085206100 |
| NE Ohio Middle Mile In Focus: Served Spans | 39093022602 |
| NE Ohio Middle Mile In Focus: Served Spans | 39093024100 |
| NE Ohio Middle Mile In Focus: Served Spans | 39093028100 |
| NE Ohio Middle Mile In Focus: Served Spans | 39093050200 |
| NE Ohio Middle Mile In Focus: Served Spans | 39093050300 |
| NE Ohio Middle Mile In Focus: Served Spans | 39093050400 |
| NE Ohio Middle Mile In Focus: Served Spans | 39093057100 |
| NE Ohio Middle Mile In Focus: Served Spans | 39093060200 |
| NE Ohio Middle Mile In Focus: Served Spans | 39093070101 |
| NE Ohio Middle Mile In Focus: Served Spans | 39093070102 |
| NE Ohio Middle Mile In Focus: Served Spans | 39093070200 |
| NE Ohio Middle Mile In Focus: Served Spans | 39093070400 |
| NE Ohio Middle Mile In Focus: Served Spans | 39093070600 |
| NE Ohio Middle Mile In Focus: Served Spans | 39093070700 |
| NE Ohio Middle Mile In Focus: Served Spans | 39093071100 |
| NE Ohio Middle Mile In Focus: Served Spans | 39093071200 |
| NE Ohio Middle Mile In Focus: Served Spans | 39093071500 |
| NE Ohio Middle Mile In Focus: Served Spans | 39093077100 |
| NE Ohio Middle Mile In Focus: Served Spans | 39093080500 |
| NE Ohio Middle Mile In Focus: Served Spans | 39093080700 |
| NE Ohio Middle Mile In Focus: Served Spans | 39093091100 |
| NE Ohio Middle Mile In Focus: Served Spans | 39093091200 |
| NE Ohio Middle Mile In Focus: Served Spans | 39093093100 |

| Service Area Name | Tract or Block Group # |
|---|------------------------|
| NE Ohio Middle Mile In Focus: Served Spans | 39093095100 |
| NE Ohio Middle Mile In Focus: Served Spans | 39093096100 |
| NE Ohio Middle Mile In Focus: Served Spans | 39099801500 |
| NE Ohio Middle Mile In Focus: Served Spans | 39099804200 |
| NE Ohio Middle Mile In Focus: Served Spans | 39099811300 |
| NE Ohio Middle Mile In Focus: Served Spans | 39099811400 |
| NE Ohio Middle Mile In Focus: Served Spans | 39099811500 |
| NE Ohio Middle Mile In Focus: Served Spans | 39099811600 |
| NE Ohio Middle Mile In Focus: Served Spans | 39099811700 |
| NE Ohio Middle Mile In Focus: Served Spans | 39099811800 |
| NE Ohio Middle Mile In Focus: Served Spans | 39099811900 |
| NE Ohio Middle Mile In Focus: Served Spans | 39099812001 |
| NE Ohio Middle Mile In Focus: Served Spans | 39099812002 |
| NE Ohio Middle Mile In Focus: Served Spans | 39099812100 |
| NE Ohio Middle Mile In Focus: Served Spans | 39099812200 |
| NE Ohio Middle Mile In Focus: Served Spans | 39099813300 |
| NE Ohio Middle Mile In Focus: Served Spans | 39099813400 |
| NE Ohio Middle Mile In Focus: Served Spans | 39099813500 |
| NE Ohio Middle Mile In Focus: Served Spans | 39101000501 |
| NE Ohio Middle Mile In Focus: Served Spans | 39101000502 |
| NE Ohio Middle Mile In Focus: Served Spans | 39101000600 |
| NE Ohio Middle Mile In Focus: Served Spans | 39101010201 |
| NE Ohio Middle Mile In Focus: Served Spans | 39101010202 |
| NE Ohio Middle Mile In Focus: Served Spans | 39101010300 |
| NE Ohio Middle Mile In Focus: Served Spans | 39103407000 |
| NE Ohio Middle Mile In Focus: Served Spans | 39103408200 |
| NE Ohio Middle Mile In Focus: Served Spans | 39103408301 |
| NE Ohio Middle Mile In Focus: Served Spans | 39103408302 |
| NE Ohio Middle Mile In Focus: Served Spans | 39103410000 |
| NE Ohio Middle Mile In Focus: Served Spans | 39103411001 |
| NE Ohio Middle Mile In Focus: Served Spans | 39103411002 |
| NE Ohio Middle Mile In Focus: Served Spans | 39103412000 |
| NE Ohio Middle Mile In Focus: Served Spans | 39103413000 |
| NE Ohio Middle Mile In Focus: Served Spans | 39103415300 |
| NE Ohio Middle Mile In Focus: Served Spans | 39103415400 |
| NE Ohio Middle Mile In Focus: Served Spans | 39103415800 |
| NE Ohio Middle Mile In Focus: Served Spans | 39103416400 |
| NE Ohio Middle Mile In Focus: Served Spans | 39117985000 |
| NE Ohio Middle Mile In Focus: Served Spans | 39123050400 |
| NE Ohio Middle Mile In Focus: Served Spans | 39133600500 |
| NE Ohio Middle Mile In Focus: Served Spans | 39133600703 |
| NE Ohio Middle Mile In Focus: Served Spans | 39133600704 |
| NE Ohio Middle Mile In Focus: Served Spans | 39133600800 |

| Service Area Name | Tract or Block Group # |
|---|------------------------|
| NE Ohio Middle Mile In Focus: Served Spans | 39133600902 |
| NE Ohio Middle Mile In Focus: Served Spans | 39133601000 |
| NE Ohio Middle Mile In Focus: Served Spans | 39133601100 |
| NE Ohio Middle Mile In Focus: Served Spans | 39133601300 |
| NE Ohio Middle Mile In Focus: Served Spans | 39133601400 |
| NE Ohio Middle Mile In Focus: Served Spans | 39133601600 |
| NE Ohio Middle Mile In Focus: Served Spans | 39133601801 |
| NE Ohio Middle Mile In Focus: Served Spans | 39133601802 |
| NE Ohio Middle Mile In Focus: Served Spans | 39139000900 |
| NE Ohio Middle Mile In Focus: Served Spans | 39139001200 |
| NE Ohio Middle Mile In Focus: Served Spans | 39139001300 |
| NE Ohio Middle Mile In Focus: Served Spans | 39139001800 |
| NE Ohio Middle Mile In Focus: Served Spans | 39139001900 |
| NE Ohio Middle Mile In Focus: Served Spans | 39139002102 |
| NE Ohio Middle Mile In Focus: Served Spans | 39139002200 |
| NE Ohio Middle Mile In Focus: Served Spans | 39139002300 |
| NE Ohio Middle Mile In Focus: Served Spans | 39139002400 |
| NE Ohio Middle Mile In Focus: Served Spans | 39143960900 |
| NE Ohio Middle Mile In Focus: Served Spans | 39143961000 |
| NE Ohio Middle Mile In Focus: Served Spans | 39143961900 |
| NE Ohio Middle Mile In Focus: Served Spans | 39151700700 |
| NE Ohio Middle Mile In Focus: Served Spans | 39151701100 |
| NE Ohio Middle Mile In Focus: Served Spans | 39151710600 |
| NE Ohio Middle Mile In Focus: Served Spans | 39151710700 |
| NE Ohio Middle Mile In Focus: Served Spans | 39151710800 |
| NE Ohio Middle Mile In Focus: Served Spans | 39151711000 |
| NE Ohio Middle Mile In Focus: Served Spans | 39151711102 |
| NE Ohio Middle Mile In Focus: Served Spans | 39151711302 |
| NE Ohio Middle Mile In Focus: Served Spans | 39151711311 |
| NE Ohio Middle Mile In Focus: Served Spans | 39151711402 |
| NE Ohio Middle Mile In Focus: Served Spans | 39151711500 |
| NE Ohio Middle Mile In Focus: Served Spans | 39151711600 |
| NE Ohio Middle Mile In Focus: Served Spans | 39151711700 |
| NE Ohio Middle Mile In Focus: Served Spans | 39151711800 |
| NE Ohio Middle Mile In Focus: Served Spans | 39151711900 |
| NE Ohio Middle Mile In Focus: Served Spans | 39151712101 |
| NE Ohio Middle Mile In Focus: Served Spans | 39151712102 |
| NE Ohio Middle Mile In Focus: Served Spans | 39151712201 |
| NE Ohio Middle Mile In Focus: Served Spans | 39151712202 |
| NE Ohio Middle Mile In Focus: Served Spans | 39151712300 |
| NE Ohio Middle Mile In Focus: Served Spans | 39151712400 |
| NE Ohio Middle Mile In Focus: Served Spans | 39151712500 |
| NE Ohio Middle Mile In Focus: Served Spans | 39151712700 |

| Service Area Name | Tract or Block Group # |
|---|------------------------|
| NE Ohio Middle Mile In Focus: Served Spans | 39151712800 |
| NE Ohio Middle Mile In Focus: Served Spans | 39151713100 |
| NE Ohio Middle Mile In Focus: Served Spans | 39151713201 |
| NE Ohio Middle Mile In Focus: Served Spans | 39151713202 |
| NE Ohio Middle Mile In Focus: Served Spans | 39151713401 |
| NE Ohio Middle Mile In Focus: Served Spans | 39151713402 |
| NE Ohio Middle Mile In Focus: Served Spans | 39151713501 |
| NE Ohio Middle Mile In Focus: Served Spans | 39151713502 |
| NE Ohio Middle Mile In Focus: Served Spans | 39151713600 |
| NE Ohio Middle Mile In Focus: Served Spans | 39151714000 |
| NE Ohio Middle Mile In Focus: Served Spans | 39151714302 |
| NE Ohio Middle Mile In Focus: Served Spans | 39151714400 |
| NE Ohio Middle Mile In Focus: Served Spans | 39151714701 |
| NE Ohio Middle Mile In Focus: Served Spans | 39151714702 |
| NE Ohio Middle Mile In Focus: Served Spans | 39153507600 |
| NE Ohio Middle Mile In Focus: Served Spans | 39153510302 |
| NE Ohio Middle Mile In Focus: Served Spans | 39153520101 |
| NE Ohio Middle Mile In Focus: Served Spans | 39153520102 |
| NE Ohio Middle Mile In Focus: Served Spans | 39153520201 |
| NE Ohio Middle Mile In Focus: Served Spans | 39153520202 |
| NE Ohio Middle Mile In Focus: Served Spans | 39153520300 |
| NE Ohio Middle Mile In Focus: Served Spans | 39153520400 |
| NE Ohio Middle Mile In Focus: Served Spans | 39153520500 |
| NE Ohio Middle Mile In Focus: Served Spans | 39153530102 |
| NE Ohio Middle Mile In Focus: Served Spans | 39153530103 |
| NE Ohio Middle Mile In Focus: Served Spans | 39153530104 |
| NE Ohio Middle Mile In Focus: Served Spans | 39153530401 |
| NE Ohio Middle Mile In Focus: Served Spans | 39153530501 |
| NE Ohio Middle Mile In Focus: Served Spans | 39153530502 |
| NE Ohio Middle Mile In Focus: Served Spans | 39153530603 |
| NE Ohio Middle Mile In Focus: Served Spans | 39153530604 |
| NE Ohio Middle Mile In Focus: Served Spans | 39153530605 |
| NE Ohio Middle Mile In Focus: Served Spans | 39153530606 |
| NE Ohio Middle Mile In Focus: Served Spans | 39153530700 |
| NE Ohio Middle Mile In Focus: Served Spans | 39153530801 |
| NE Ohio Middle Mile In Focus: Served Spans | 39153530901 |
| NE Ohio Middle Mile In Focus: Served Spans | 39153530902 |
| NE Ohio Middle Mile In Focus: Served Spans | 39153531102 |
| NE Ohio Middle Mile In Focus: Served Spans | 39153531103 |
| NE Ohio Middle Mile In Focus: Served Spans | 39153531401 |
| NE Ohio Middle Mile In Focus: Served Spans | 39153531402 |
| NE Ohio Middle Mile In Focus: Served Spans | 39153531500 |
| NE Ohio Middle Mile In Focus: Served Spans | 39153531601 |

| Service Area Name | Tract or Block Group # |
|---|------------------------|
| NE Ohio Middle Mile In Focus: Served Spans | 39153531702 |
| NE Ohio Middle Mile In Focus: Served Spans | 39153531802 |
| NE Ohio Middle Mile In Focus: Served Spans | 39153532501 |
| NE Ohio Middle Mile In Focus: Served Spans | 39153532600 |
| NE Ohio Middle Mile In Focus: Served Spans | 39153532703 |
| NE Ohio Middle Mile In Focus: Served Spans | 39153532705 |
| NE Ohio Middle Mile In Focus: Served Spans | 39153532707 |
| NE Ohio Middle Mile In Focus: Served Spans | 39153533101 |
| NE Ohio Middle Mile In Focus: Served Spans | 39153533102 |
| NE Ohio Middle Mile In Focus: Served Spans | 39153533200 |
| NE Ohio Middle Mile In Focus: Served Spans | 39153533300 |
| NE Ohio Middle Mile In Focus: Served Spans | 39155920300 |
| NE Ohio Middle Mile In Focus: Served Spans | 39155920900 |
| NE Ohio Middle Mile In Focus: Served Spans | 39155921400 |
| NE Ohio Middle Mile In Focus: Served Spans | 39155921500 |
| NE Ohio Middle Mile In Focus: Served Spans | 39155930101 |
| NE Ohio Middle Mile In Focus: Served Spans | 39155930102 |
| NE Ohio Middle Mile In Focus: Served Spans | 39155930600 |
| NE Ohio Middle Mile In Focus: Served Spans | 39155930700 |
| NE Ohio Middle Mile In Focus: Served Spans | 39155931200 |
| NE Ohio Middle Mile In Focus: Served Spans | 39155931300 |
| NE Ohio Middle Mile In Focus: Served Spans | 39155931900 |
| NE Ohio Middle Mile In Focus: Served Spans | 39155932000 |
| NE Ohio Middle Mile In Focus: Served Spans | 39155932900 |
| NE Ohio Middle Mile In Focus: Served Spans | 39155933001 |
| NE Ohio Middle Mile In Focus: Served Spans | 39155933002 |
| NE Ohio Middle Mile In Focus: Served Spans | 39155933100 |
| NE Ohio Middle Mile In Focus: Served Spans | 39155933400 |
| NE Ohio Middle Mile In Focus: Served Spans | 39155933500 |
| NE Ohio Middle Mile In Focus: Served Spans | 39155933600 |
| NE Ohio Middle Mile In Focus: Served Spans | 39155933700 |
| NE Ohio Middle Mile In Focus: Served Spans | 39169000600 |
| NE Ohio Middle Mile In Focus: Served Spans | 39169000800 |
| NE Ohio Middle Mile In Focus: Served Spans | 39169001000 |
| NE Ohio Middle Mile In Focus: Served Spans | 39169001100 |
| NE Ohio Middle Mile In Focus: Served Spans | 39169001300 |
| NE Ohio Middle Mile In Focus: Served Spans | 39169001400 |
| NE Ohio Middle Mile In Focus: Served Spans | 39169001800 |
| NE Ohio Middle Mile In Focus: Served Spans | 39169002200 |
| NE Ohio Middle Mile In Focus: Served Spans | 39169002300 |
| NE Ohio Middle Mile In Focus: Served Spans | 39169003200 |
| NE Ohio Middle Mile In Focus: Served Spans | 39173021000 |

| Service Area Name | Tract or Block Group # |
|---|------------------------|
| Underserved Network Community Anchor Institutions Areas | 39005970500 |
| Underserved Network Community Anchor Institutions Areas | 39035103600 |
| Underserved Network Community Anchor Institutions Areas | 39035104200 |
| Underserved Network Community Anchor Institutions Areas | 39035107600 |
| Underserved Network Community Anchor Institutions Areas | 39035107800 |
| Underserved Network Community Anchor Institutions Areas | 39035109300 |
| Underserved Network Community Anchor Institutions Areas | 39035109600 |
| Underserved Network Community Anchor Institutions Areas | 39035118700 |
| Underserved Network Community Anchor Institutions Areas | 39035118900 |
| Underserved Network Community Anchor Institutions Areas | 39035119100 |
| Underserved Network Community Anchor Institutions Areas | 39035119300 |
| Underserved Network Community Anchor Institutions Areas | 39035151400 |
| Underserved Network Community Anchor Institutions Areas | 39035151500 |
| Underserved Network Community Anchor Institutions Areas | 39035180104 |
| Underserved Network Community Anchor Institutions Areas | 39035193900 |
| Underserved Network Community Anchor Institutions Areas | 39049001120 |
| Underserved Network Community Anchor Institutions Areas | 39077996200 |
| Underserved Network Community Anchor Institutions Areas | 39077996300 |
| Underserved Network Community Anchor Institutions Areas | 39085204500 |
| Underserved Network Community Anchor Institutions Areas | 39093022300 |
| Underserved Network Community Anchor Institutions Areas | 39093022601 |
| Underserved Network Community Anchor Institutions Areas | 39093070300 |
| Underserved Network Community Anchor Institutions Areas | 39099800100 |
| Underserved Network Community Anchor Institutions Areas | 39099803700 |
| Underserved Network Community Anchor Institutions Areas | 39099804400 |
| Underserved Network Community Anchor Institutions Areas | 39101000900 |
| Underserved Network Community Anchor Institutions Areas | 39133600901 |
| Underserved Network Community Anchor Institutions Areas | 39133601502 |

| Service Area Name | Tract or Block Group # |
|---|------------------------|
| Underserved Network Community Anchor Institutions Areas | 39139000100 |
| Underserved Network Community Anchor Institutions Areas | 39139000500 |
| Underserved Network Community Anchor Institutions Areas | 39139001500 |
| Underserved Network Community Anchor Institutions Areas | 39151700100 |
| Underserved Network Community Anchor Institutions Areas | 39151700200 |
| Underserved Network Community Anchor Institutions Areas | 39151700500 |
| Underserved Network Community Anchor Institutions Areas | 39151700800 |
| Underserved Network Community Anchor Institutions Areas | 39151701300 |
| Underserved Network Community Anchor Institutions Areas | 39151710500 |
| Underserved Network Community Anchor Institutions Areas | 39151713800 |
| Underserved Network Community Anchor Institutions Areas | 39153501100 |
| Underserved Network Community Anchor Institutions Areas | 39153501200 |
| Underserved Network Community Anchor Institutions Areas | 39153501301 |
| Underserved Network Community Anchor Institutions Areas | 39153502200 |
| Underserved Network Community Anchor Institutions Areas | 39153504100 |
| Underserved Network Community Anchor Institutions Areas | 39153506800 |
| Underserved Network Community Anchor Institutions Areas | 39153510301 |
| Underserved Network Community Anchor Institutions Areas | 39155920200 |
| Underserved Network Community Anchor Institutions Areas | 39155920400 |
| Underserved Network Community Anchor Institutions Areas | 39155920700 |
| Underserved Network Community Anchor Institutions Areas | 39169000500 |
| Served Network Community Anchor Institution Areas | 39005970600 |
| Served Network Community Anchor Institution Areas | 39007000603 |
| Served Network Community Anchor Institution Areas | 39007000702 |
| Served Network Community Anchor Institution Areas | 39007001200 |
| Served Network Community Anchor Institution Areas | 39007001300 |
| Served Network Community Anchor Institution Areas | 39029950400 |
| Served Network Community Anchor Institution Areas | 39029950500 |
| Served Network Community Anchor Institution Areas | 39033974200 |
| Served Network Community Anchor Institution Areas | 39033974500 |
| Served Network Community Anchor Institution Areas | 39033974700 |
| Served Network Community Anchor Institution Areas | 39035110200 |

| Service Area Name | Tract or Block Group # |
|---|------------------------|
| Served Network Community Anchor Institution Areas | 39035123603 |
| Served Network Community Anchor Institution Areas | 39035132100 |
| Served Network Community Anchor Institution Areas | 39035132200 |
| Served Network Community Anchor Institution Areas | 39035134206 |
| Served Network Community Anchor Institution Areas | 39035134300 |
| Served Network Community Anchor Institution Areas | 39035138105 |
| Served Network Community Anchor Institution Areas | 39035140702 |
| Served Network Community Anchor Institution Areas | 39035152101 |
| Served Network Community Anchor Institution Areas | 39035154601 |
| Served Network Community Anchor Institution Areas | 39035161200 |
| Served Network Community Anchor Institution Areas | 39035171103 |
| Served Network Community Anchor Institution Areas | 39035172202 |
| Served Network Community Anchor Institution Areas | 39035174204 |
| Served Network Community Anchor Institution Areas | 39035175202 |
| Served Network Community Anchor Institution Areas | 39035176100 |
| Served Network Community Anchor Institution Areas | 39035177101 |
| Served Network Community Anchor Institution Areas | 39035177604 |
| Served Network Community Anchor Institution Areas | 39035177608 |
| Served Network Community Anchor Institution Areas | 39035177609 |
| Served Network Community Anchor Institution Areas | 39035179101 |
| Served Network Community Anchor Institution Areas | 39035183402 |
| Served Network Community Anchor Institution Areas | 39035184108 |
| Served Network Community Anchor Institution Areas | 39035188103 |
| Served Network Community Anchor Institution Areas | 39035189105 |
| Served Network Community Anchor Institution Areas | 39035189107 |
| Served Network Community Anchor Institution Areas | 39035192900 |
| Served Network Community Anchor Institution Areas | 39035195500 |
| Served Network Community Anchor Institution Areas | 39041010100 |
| Served Network Community Anchor Institution Areas | 39043041700 |
| Served Network Community Anchor Institution Areas | 39049006360 |
| Served Network Community Anchor Institution Areas | 39055310700 |
| Served Network Community Anchor Institution Areas | 39055310800 |
| Served Network Community Anchor Institution Areas | 39055311300 |
| Served Network Community Anchor Institution Areas | 39055312201 |
| Served Network Community Anchor Institution Areas | 39055312203 |
| Served Network Community Anchor Institution Areas | 39077996500 |
| Served Network Community Anchor Institution Areas | 39077996600 |
| Served Network Community Anchor Institution Areas | 39085200900 |
| Served Network Community Anchor Institution Areas | 39085203300 |
| Served Network Community Anchor Institution Areas | 39085203800 |
| Served Network Community Anchor Institution Areas | 39085205100 |
| Served Network Community Anchor Institution Areas | 39093070102 |
| Served Network Community Anchor Institution Areas | 39093070200 |

| Service Area Name | Tract or Block Group # |
|---|------------------------|
| Served Network Community Anchor Institution Areas | 39093096100 |
| Served Network Community Anchor Institution Areas | 39099811700 |
| Served Network Community Anchor Institution Areas | 39099812001 |
| Served Network Community Anchor Institution Areas | 39099812100 |
| Served Network Community Anchor Institution Areas | 39099813300 |
| Served Network Community Anchor Institution Areas | 39101000600 |
| Served Network Community Anchor Institution Areas | 39101000700 |
| Served Network Community Anchor Institution Areas | 39103407000 |
| Served Network Community Anchor Institution Areas | 39103411002 |
| Served Network Community Anchor Institution Areas | 39103417000 |
| Served Network Community Anchor Institution Areas | 39117985000 |
| Served Network Community Anchor Institution Areas | 39133600800 |
| Served Network Community Anchor Institution Areas | 39133601802 |
| Served Network Community Anchor Institution Areas | 39139001800 |
| Served Network Community Anchor Institution Areas | 39139002102 |
| Served Network Community Anchor Institution Areas | 39151700700 |
| Served Network Community Anchor Institution Areas | 39151710600 |
| Served Network Community Anchor Institution Areas | 39151710700 |
| Served Network Community Anchor Institution Areas | 39151711302 |
| Served Network Community Anchor Institution Areas | 39151711311 |
| Served Network Community Anchor Institution Areas | 39151711500 |
| Served Network Community Anchor Institution Areas | 39151711900 |
| Served Network Community Anchor Institution Areas | 39151712201 |
| Served Network Community Anchor Institution Areas | 39151712400 |
| Served Network Community Anchor Institution Areas | 39151713300 |
| Served Network Community Anchor Institution Areas | 39151713502 |
| Served Network Community Anchor Institution Areas | 39151713600 |
| Served Network Community Anchor Institution Areas | 39151714000 |
| Served Network Community Anchor Institution Areas | 39151714400 |
| Served Network Community Anchor Institution Areas | 39153520201 |
| Served Network Community Anchor Institution Areas | 39153520400 |
| Served Network Community Anchor Institution Areas | 39153530103 |
| Served Network Community Anchor Institution Areas | 39153530502 |
| Served Network Community Anchor Institution Areas | 39153530901 |
| Served Network Community Anchor Institution Areas | 39153531102 |
| Served Network Community Anchor Institution Areas | 39153531500 |
| Served Network Community Anchor Institution Areas | 39153532705 |
| Served Network Community Anchor Institution Areas | 39153532707 |
| Served Network Community Anchor Institution Areas | 39153533300 |
| Served Network Community Anchor Institution Areas | 39155921500 |
| Served Network Community Anchor Institution Areas | 39155930101 |
| Served Network Community Anchor Institution Areas | 39155930102 |
| Served Network Community Anchor Institution Areas | 39155930600 |

| Service Area Name | Tract or Block Group # |
|---|------------------------|
| Served Network Community Anchor Institution Areas | 39155930700 |
| Served Network Community Anchor Institution Areas | 39155931400 |
| Served Network Community Anchor Institution Areas | 39155931900 |
| Served Network Community Anchor Institution Areas | 39155933001 |
| Served Network Community Anchor Institution Areas | 39155933400 |
| Served Network Community Anchor Institution Areas | 39169000400 |
| Served Network Community Anchor Institution Areas | 39169000600 |
| Served Network Community Anchor Institution Areas | 39169000800 |
| Served Network Community Anchor Institution Areas | 39169001000 |
| Served Network Community Anchor Institution Areas | 39169001100 |
| Served Network Community Anchor Institution Areas | 39169002200 |
| Served Network Community Anchor Institution Areas | 39169002300 |
| Served Network Community Anchor Institution Areas | 39169003200 |