

Brownfield: Determine whether the project is located within a brownfield site. Per 42 U.S.C. 9601, the term "brownfield site" means real property, the expansion, redevelopment, or reuse of which may be complicated by the presence or potential presence of a hazardous substance, pollutant, or contaminant. Maps and locations of sites, facilities and properties that have been contaminated by hazardous materials and are being, or have been, cleaned up under EPA's Superfund, RCRA and/or brownfields cleanup programs can be found at the following website: <http://iaspub.epa.gov/Cleanups/>.

FILE SEARCH RESULTS



Cleanups in My Community

[Share](#)

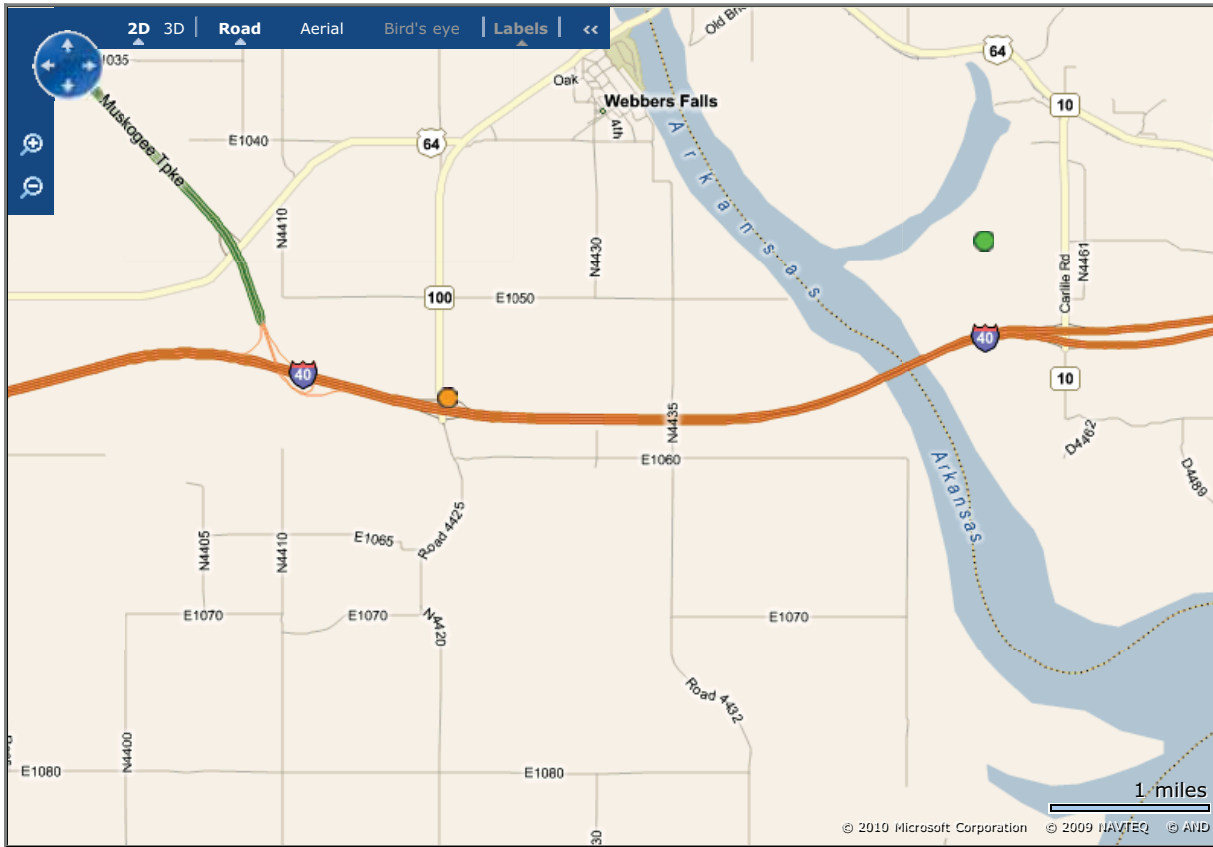
[Recent Additions](#) | [Contact Us](#)

Search: All EPA This Area

You are here: [EPA Home](#) » [Cleanups](#) » [Cleanups in My Community](#) » Mapping Result

Initial Searched Geographic Area: OK

Area of Interest:



[Cleanup List](#) [Search Criteria](#) [Other Data](#) [Map Legend](#)

Total # of unique cleanups in this window: 2

[About This Listing](#)

- OK TRADING POST
- SEQUOYAH FUELS CORPORATION

[New Search](#) [Go to WME](#) [Online Help](#)

[EPA Home](#) | [Privacy and Security Notice](#) | [Contact Us](#)

Last updated on Tuesday, March 09, 2010
<http://iaspub.epa.gov/Cleanups/MapItServlet>
[Print As-Is](#)



Cleanups in My Community

[Share](#)

Recent Additions | [Contact Us](#) Search: All EPA This Area

You are here: [EPA Home](#) » [Cleanups](#) » [Brownfields Property Progress Profile](#)

- Cleanup Home
- Basic Information
- Where You Live
- Newsroom
- Laws / Statutes
- Regulations / Standards
- Policy / Guidance
- Enforcement
- EPA Programs Involved with Cleanup
- Grants / Funding
- Science / Technology
- Partners
- What You Can Do
- Publications
- Related Links
- Calendars
- Glossary

- Brownfields Home
- Overview
- Query/Finding Sites
- Model
- Data Source
- Profile Glossary
- Envirofacts Home

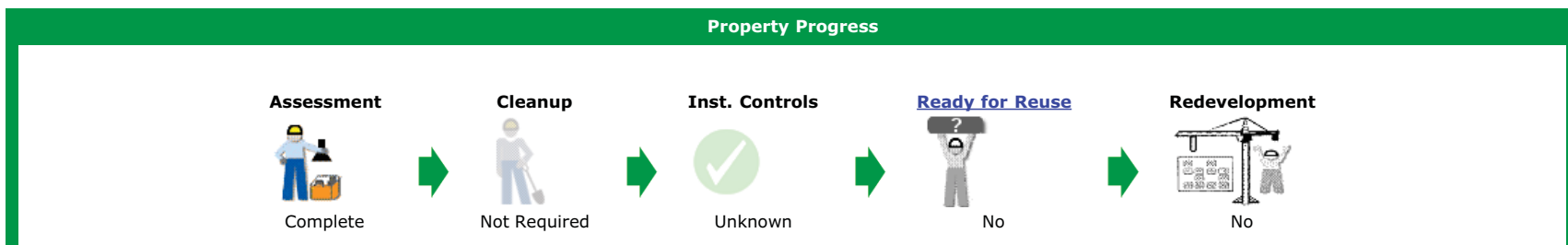
Brownfields Property Progress Profile

[Report an Error](#)

OK Trading Post

This profile provides a summary of the accomplishments reported to the US EPA by a Brownfields grant recipient or Targeted Brownfields Assessment Contractor at this Brownfields property.

Property Location	Assessment & Cleanup Activities and Progress Summary	Assessment & Cleanup Results and Impact Summary
 <p style="text-align: center;">Get an interactive map</p> <p>EPA Region 6 implements the Brownfields program for the state in which this property is located.</p> <p>OK Trading Post 218 North Highway 100 Webbers Falls, OK 74470</p> <p>Property Size: 30.45 acres</p> <p>View Census 2000 Block Data Around this Property Location>></p> <p>Regional Brownfields coordinator</p>	 <p>This property has been assessed</p> <p>View Summary of the Property Progress>></p> <p>View Assessment Activities >></p> <p>View Cleanup Activities>></p> <p>View Institutional Controls>></p> <p>View Redevelopment Underway>></p>	<p>Each property is assessed to determine if any contaminants are found.</p> <p>If the property is under an assessment grant from EPA, information on this assessment is reported to EPA.</p> <p><i>The assessment has not found contamination at this property or contamination at this property is undetermined.</i></p> <p>View Media Affected and Contaminants Found>></p> <p>If the property is contaminated and is being cleaned up under a cleanup grant from EPA, information on the cleanup may be reported to EPA.</p> <p>View Media Addressed and Contaminants Removed>></p> <p>View Leveraged Accomplishments>></p>





Assessment Activities



Cleanup Activities



Media and Contaminants

Media Affected	Classes of Contaminants Found	Media Addressed	Classes of Contaminants Cleaned up
<input checked="" type="checkbox"/> Air	<input checked="" type="checkbox"/> Controlled substances	<input checked="" type="checkbox"/> Air	<input checked="" type="checkbox"/> Controlled substances
<input checked="" type="checkbox"/> Sediments	<input checked="" type="checkbox"/> Petroleum products	<input checked="" type="checkbox"/> Sediments	<input checked="" type="checkbox"/> Petroleum products
<input checked="" type="checkbox"/> Soil	<input checked="" type="checkbox"/> Asbestos	<input checked="" type="checkbox"/> Soil	<input checked="" type="checkbox"/> Asbestos
<input checked="" type="checkbox"/> Drinking Water	<input checked="" type="checkbox"/> Lead	<input checked="" type="checkbox"/> Drinking Water	<input checked="" type="checkbox"/> Lead
<input checked="" type="checkbox"/> Ground Water	<input checked="" type="checkbox"/> PAHS	<input checked="" type="checkbox"/> Ground Water	<input checked="" type="checkbox"/> PAHS
<input checked="" type="checkbox"/> Surface Water	<input checked="" type="checkbox"/> PCBS	<input checked="" type="checkbox"/> Surface Water	<input checked="" type="checkbox"/> PCBS
<input checked="" type="checkbox"/> <i>None</i>	<input checked="" type="checkbox"/> VOCS	<input checked="" type="checkbox"/> <i>None</i>	<input checked="" type="checkbox"/> VOCS
	<input checked="" type="checkbox"/> Other Metals		<input checked="" type="checkbox"/> Other Metals
	<input checked="" type="checkbox"/> Other Contaminants		<input checked="" type="checkbox"/> Other Contaminants
	<input checked="" type="checkbox"/> <i>None</i>		<input checked="" type="checkbox"/> <i>None</i>



Institutional Controls



Redevelopment Underway



Leveraged Accomplishments



Additional Property Attributes



Census 2000 Block Data



Cleanups in My Community

[Share](#)

Recent Additions | [Contact Us](#) Search: All EPA This Area

You are here: [EPA Home](#) » [Cleanups](#) » [Brownfields Property Progress Profile](#)

- Cleanup Home
- Basic Information
- Where You Live
- Newsroom
- Laws / Statutes
- Regulations / Standards
- Policy / Guidance
- Enforcement
- EPA Programs Involved with Cleanup
- Grants / Funding
- Science / Technology
- Partners
- What You Can Do
- Publications
- Related Links
- Calendars
- Glossary

- Brownfields Home
- Overview
- Query/Finding Sites
- Model
- Data Source
- Profile Glossary
- Envirofacts Home

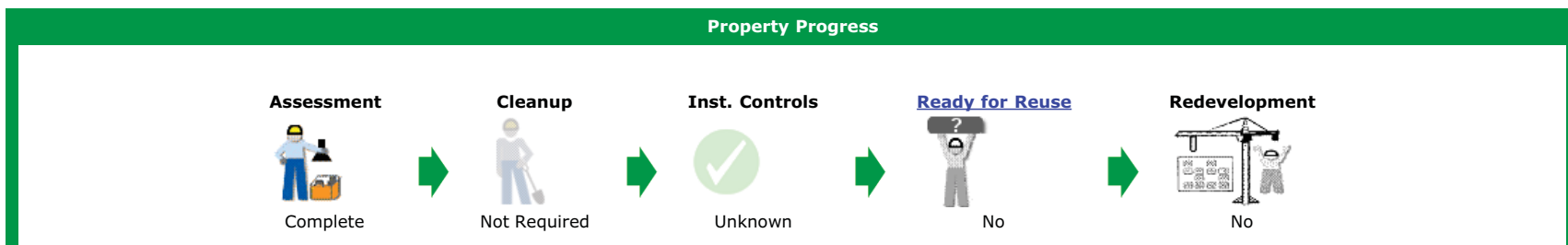
Brownfields Property Progress Profile

[Report an Error](#)

OK Trading Post

This profile provides a summary of the accomplishments reported to the US EPA by a Brownfields grant recipient or Targeted Brownfields Assessment Contractor at this Brownfields property.

Property Location	Assessment & Cleanup Activities and Progress Summary	Assessment & Cleanup Results and Impact Summary
 <p style="text-align: center;">Get an interactive map</p> <p>EPA Region 6 implements the Brownfields program for the state in which this property is located.</p> <p>OK Trading Post 218 North Highway 100 Webbers Falls, OK 74470</p> <p>Property Size: 30.45 acres</p> <p>View Census 2000 Block Data Around this Property Location>></p> <p>Regional Brownfields coordinator</p>	 <p>This property has been assessed</p> <p>View Summary of the Property Progress>></p> <p>View Assessment Activities >></p> <p>View Cleanup Activities>></p> <p>View Institutional Controls>></p> <p>View Redevelopment Underway>></p>	<p>Each property is assessed to determine if any contaminants are found.</p> <p>If the property is under an assessment grant from EPA, information on this assessment is reported to EPA.</p> <p><i>The assessment has not found contamination at this property or contamination at this property is undetermined.</i></p> <p>View Media Affected and Contaminants Found>></p> <p>If the property is contaminated and is being cleaned up under a cleanup grant from EPA, information on the cleanup may be reported to EPA.</p> <p>View Media Addressed and Contaminants Removed>></p> <p>View Leveraged Accomplishments>></p>





Assessment Activities



Cleanup Activities



Media and Contaminants



Institutional Controls



Redevelopment Underway



Leveraged Accomplishments



Additional Property Attributes



Census 2000 Block Data

[EPA Home](#) | [Privacy and Security Notice](#) | [Contact Us](#)

Last updated on Tuesday, March 09, 2010
http://iaspub.epa.gov/Cleanups/brownfieldsPropertyProfile.jsp?property_id=25841
[Print As-Is](#)



Cleanups in My Community

[Recent Additions](#) | [Contact Us](#)Search: All EPA This Area You are here: [EPA Home](#) » [Cleanups](#) » OK TRADING POST[Cleanup Home](#)[Basic Information](#)[Where You Live](#)[Newsroom](#)[Laws / Statutes](#)[Regulations /
Standards](#)[Policy / Guidance](#)[Enforcement](#)[EPA Programs
Involved with
Cleanup](#)[Grants / Funding](#)[Science / Technology](#)[Partners](#)[What You Can Do](#)[Publications](#)[Related Links](#)[Calendars](#)[Glossary](#)

OK TRADING POST

218 NORTH HIGHWAY 100
WEBBERS FALLS, OK 74470

EPA has cleanup profiles for this location under the following cleanup programs. For additional information on these programs, please see below.

[View the Brownfields Property Progress Profile for this property](#)

Background

A number of [cleanup programs](#) have evolved over the years to assess and, where necessary, clean up contaminated sites, facilities and properties. Cleanups may be done by EPA, other federal agencies, states or municipalities, companies or parties responsible for the contamination, or other organizations. They may be funded by various levels of government, private parties and other organizations. Cleanup requirements, including reporting requirements, vary by program and sometimes even within a program, and not all information is reported to or available to EPA. In some cases, a particularly piece of property is cleaned by more than one program.

The following profile(s) provide summary information that is available to EPA through mandatory and voluntary reporting under the Brownfields, RCRA Corrective Action, Superfund and Federal Facilities programs as well as links to sites that have been made available to the Agency. Over time, we anticipate more EPA cleanup programs will be covered and more links will be made to information on specific cleanups. We hope that providing this information through a single point of entry will make it easier for you to find information on cleanups of interest to you. We welcome your suggestions on where to link to additional information and how to make this service more useful to our citizens, realtors, businesses and related entities.

Brownfields

Brownfields are real property, the expansion, redevelopment, or reuse of which may be complicated by the presence or potential presence of a hazardous substance, pollutant, or contaminant. Cleaning up and reusing these properties takes development pressures off of undeveloped, open land, and both improves and protects the environment. EPA provides Brownfields grants to promote the assessment, cleanup, and reuse of brownfields; information on this property was reported by Brownfields grantees. Reporting requirements for Brownfields grantees have recently changed due to the Brownfield legislation, so information available will vary by property.

[View the Brownfields Property Progress Profile for this property](#)

[EPA Home](#) | [Privacy and Security Notice](#) | [Contact Us](#)

Last updated on Tuesday, March 09, 2010
<http://iaspub.epa.gov/Cleanups/showProfile.jsp?regId=110038752917>
[Print As-Is](#)



Cleanups in My Community

[Share](#)

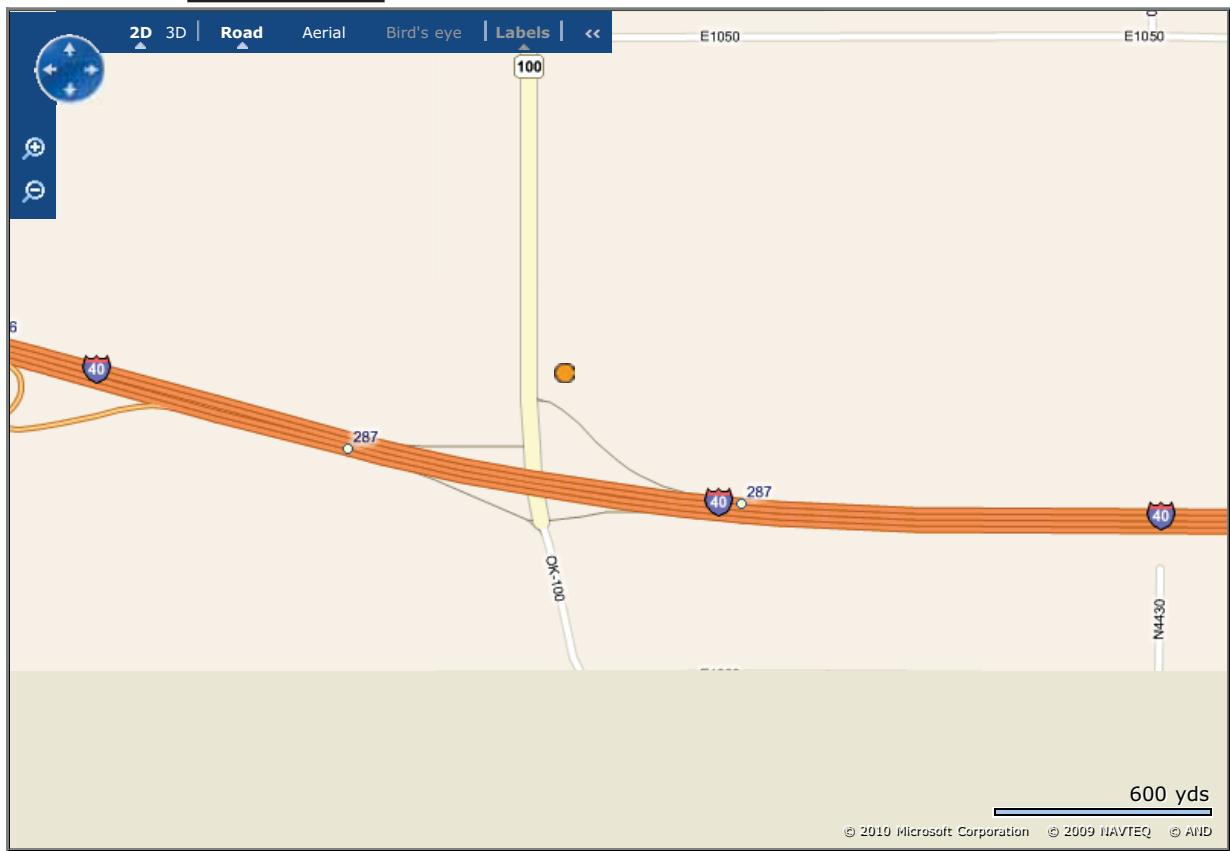
[Recent Additions](#) | [Contact Us](#)

Search: All EPA This Area

You are here: [EPA Home](#) » [Cleanups](#) » [Cleanups in My Community](#) » Mapping Result

Initial Searched Geographic Area: OK

Area of Interest:



[Cleanup List](#) [Search Criteria](#) [Other Data](#) [Map Legend](#)

Total # of unique cleanups in this window: 1

OK TRADING POST

[EPA Home](#) | [Privacy and Security Notice](#) | [Contact Us](#)

Last updated on Tuesday, March 09, 2010
<http://iaspub.epa.gov/Cleanups/MapItServlet>
[Print As-Is](#)



Cleanups in My Community

[Share](#)

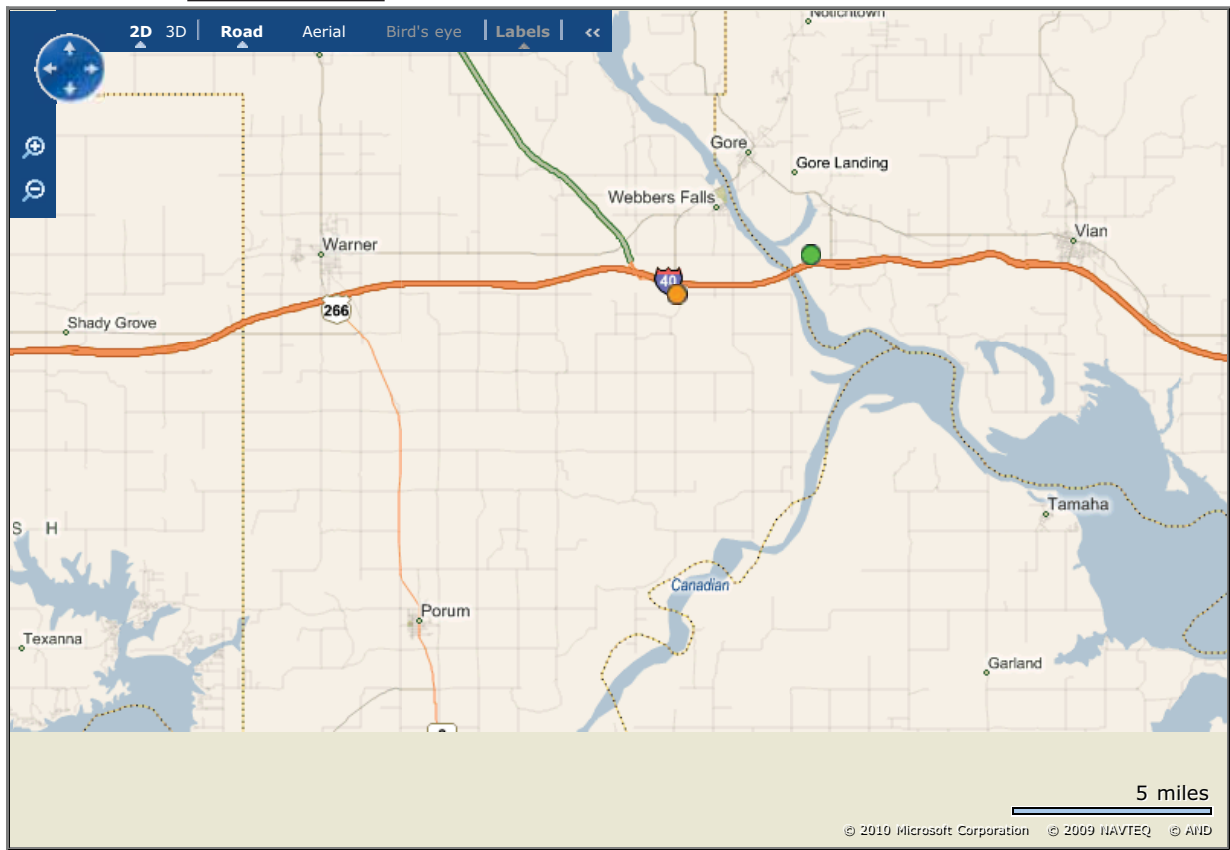
[Recent Additions](#) | [Contact Us](#)

Search: All EPA This Area

You are here: [EPA Home](#) » [Cleanups](#) » [Cleanups in My Community](#) » Mapping Result

Initial Searched Geographic Area: OK

Area of Interest:



[Cleanup List](#) [Search Criteria](#) [Other Data](#) [Map Legend](#)

Total # of unique cleanups in this window: 2

[About This Listing](#)

- [OK TRADING POST](#)
- [SEQUOYAH FUELS CORPORATION](#)

[New Search](#) [Go to WME](#) [Online Help](#)

[EPA Home](#) | [Privacy and Security Notice](#) | [Contact Us](#)

Last updated on Tuesday, March 09, 2010
<http://iaspub.epa.gov/Cleanups/MapItServlet>
[Print As-Is](#)



Cleanups in My Community

[Share](#)

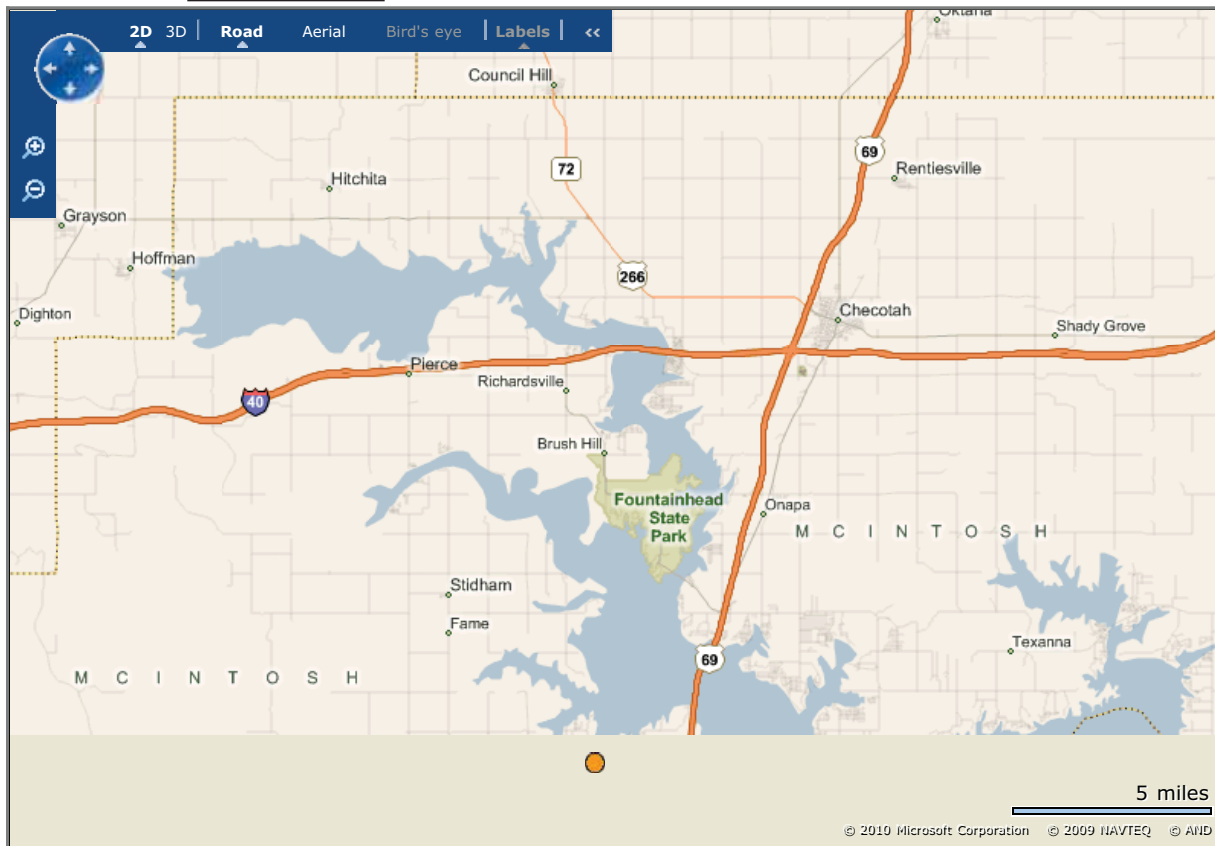
[Recent Additions](#) | [Contact Us](#)

Search: All EPA This Area

You are here: [EPA Home](#) » [Cleanups](#) » [Cleanups in My Community](#) » Mapping Result

Initial Searched Geographic Area: OK

Area of Interest:



[Cleanup List](#) [Search Criteria](#) [Other Data](#) [Map Legend](#)

Total # of unique cleanups in this window: 1

[About This Listing](#)

Brownfields State and Tribal 128(a) Grants

of this feature in this window: 1

[EUFAULA INDUSTRIAL PARK](#)

[New Search](#) [Go to WME](#) [Online Help](#)

[EPA Home](#) | [Privacy and Security Notice](#) | [Contact Us](#)

Last updated on Thursday, February 25, 2010
<http://iaspub.epa.gov/Cleanups/MapItServlet>
[Print As-Is](#)



Cleanups in My Community

[Share](#)

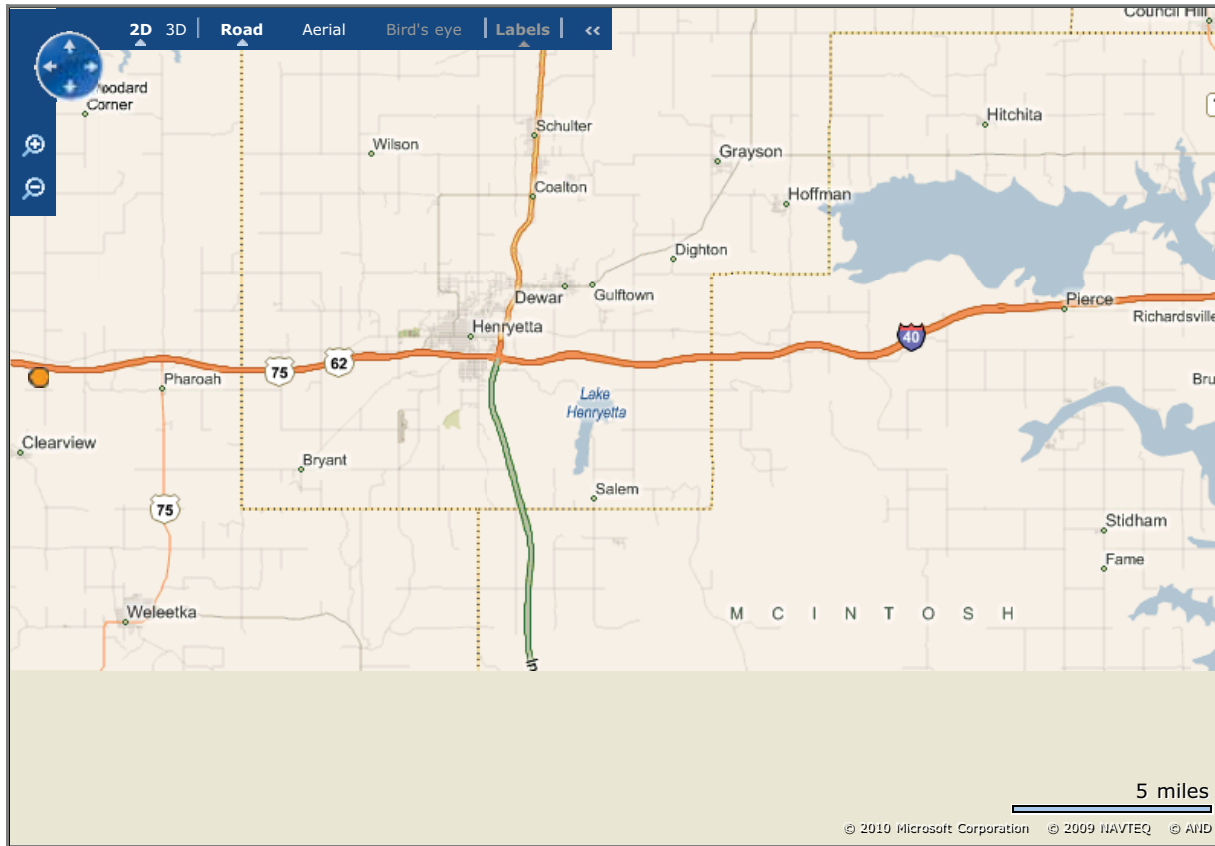
[Recent Additions](#) | [Contact Us](#)

Search: All EPA This Area

You are here: [EPA Home](#) » [Cleanups](#) » [Cleanups in My Community](#) » Mapping Result

Initial Searched Geographic Area: OK

Area of Interest:



[Cleanup List](#) [Search Criteria](#) [Other Data](#) [Map Legend](#)

Total # of unique cleanups in this window: 1

[About This Listing](#)

72 **Brownfields Assessment Grants**
of this feature in this window: 1

[SCOTT E. E267](#)

[New Search](#) [Go to WME](#) [Online Help](#)

[EPA Home](#) | [Privacy and Security Notice](#) | [Contact Us](#)

Last updated on Thursday, February 25, 2010
<http://iaspub.epa.gov/Cleanups/MapItServlet>
[Print As-Is](#)



Cleanups in My Community

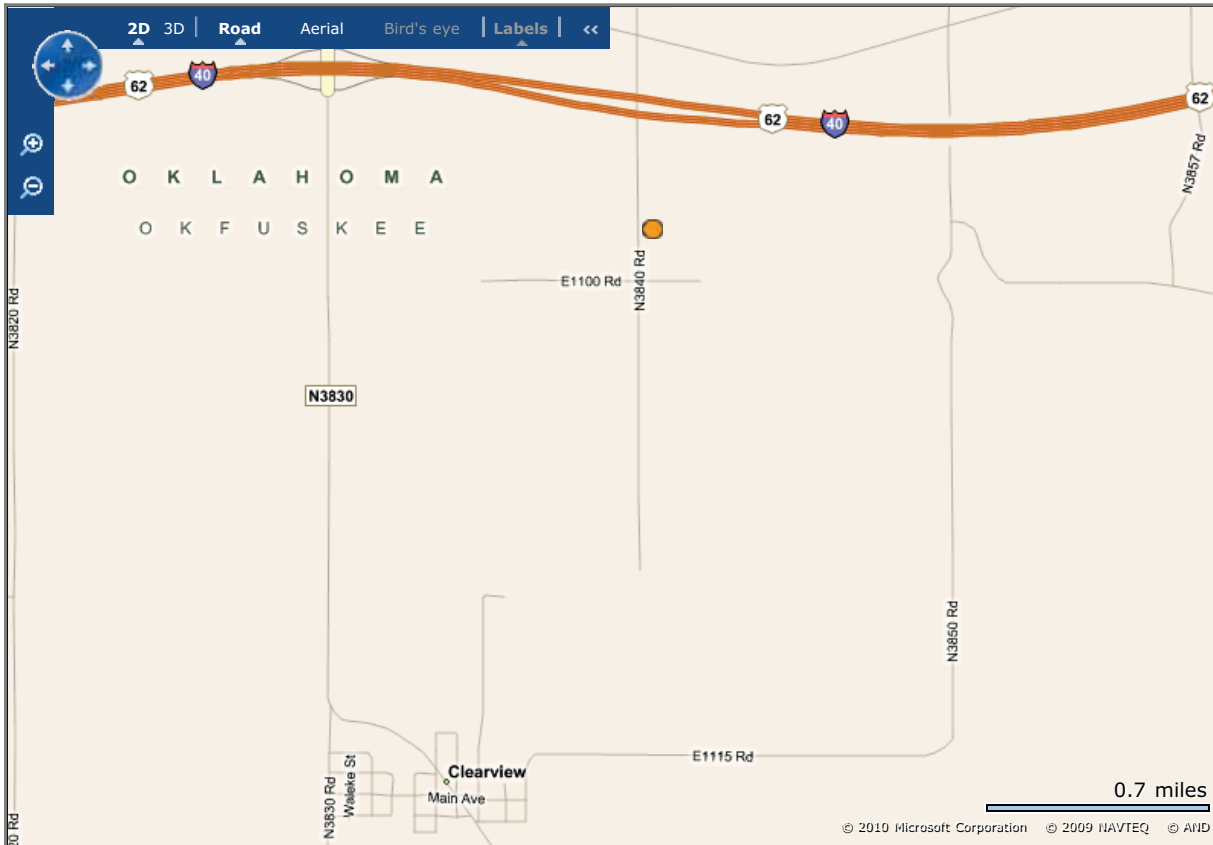
[Share](#)

[Recent Additions](#) | [Contact Us](#) **Search:** All EPA This Area

You are here: [EPA Home](#) » [Cleanups](#) » [Cleanups in My Community](#) » Mapping Result

Initial Searched Geographic Area: OK

Area of Interest:



[Cleanup List](#) [Search Criteria](#) [Other Data](#) [Map Legend](#)

Total # of unique cleanups in this window: 1

[About This Listing](#)

Brownfields Assessment Grants
of this feature in this window: 1

[SCOTT E. E267](#)

[New Search](#) [Go to WME](#) [Online Help](#)

[EPA Home](#) | [Privacy and Security Notice](#) | [Contact Us](#)

Last updated on Thursday, February 25, 2010
<http://iaspub.epa.gov/Cleanups/MapItServlet>
[Print As-Is](#)



Cleanups in My Community

[Share](#)

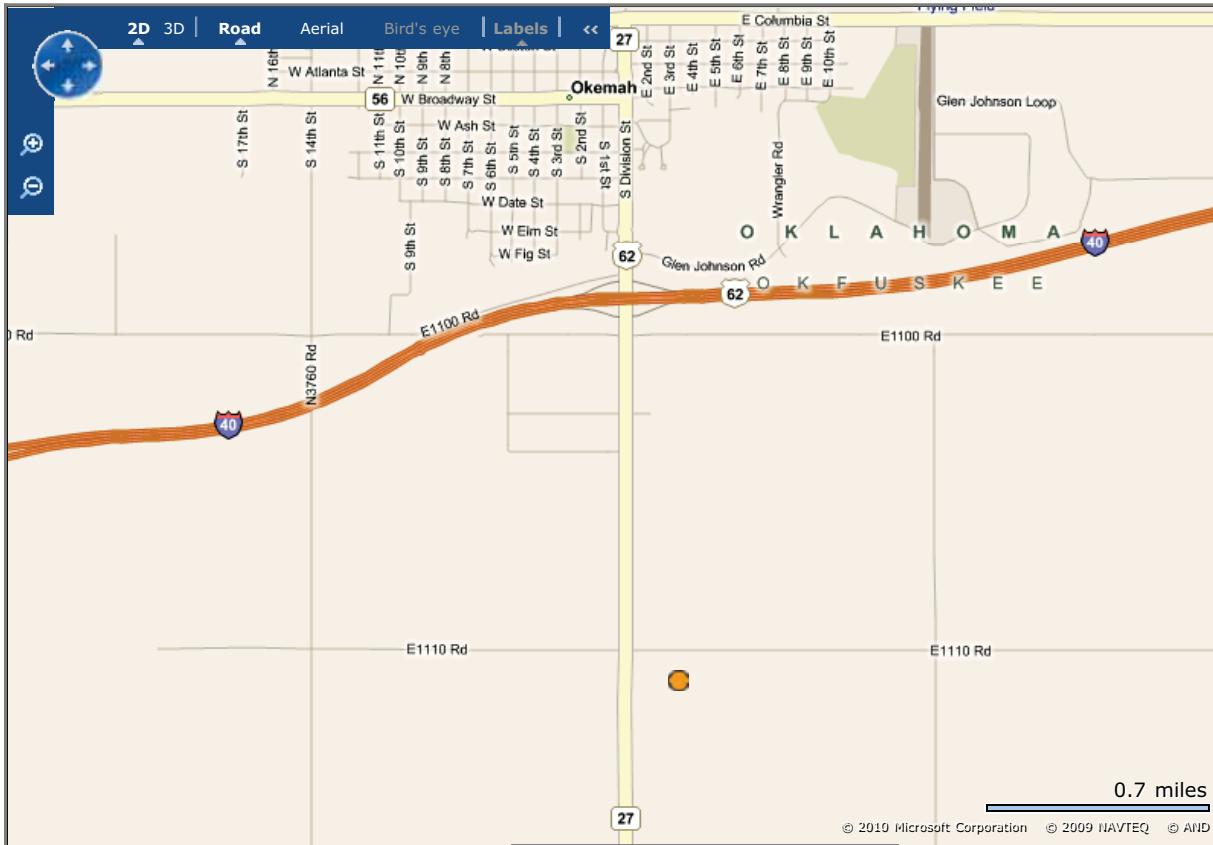
[Recent Additions](#) | [Contact Us](#)

Search: All EPA This Area

You are here: [EPA Home](#) » [Cleanups](#) » [Cleanups in My Community](#) » Mapping Result

Initial Searched Geographic Area: OK

Area of Interest:



[Cleanup List](#) [Search Criteria](#) [Other Data](#) [Map Legend](#)

Total # of unique cleanups in this window: 1

[About This Listing](#)

Brownfields Assessment Grants

of this feature in this window: 1

[GROVES 2 PROJECT F417](#)

[New Search](#) [Go to WME](#) [Online Help](#)

[EPA Home](#) | [Privacy and Security Notice](#) | [Contact Us](#)

Last updated on Thursday, February 25, 2010
<http://iaspub.epa.gov/Cleanups/MapItServlet>
[Print As-Is](#)



Cleanups in My Community

[Share](#)

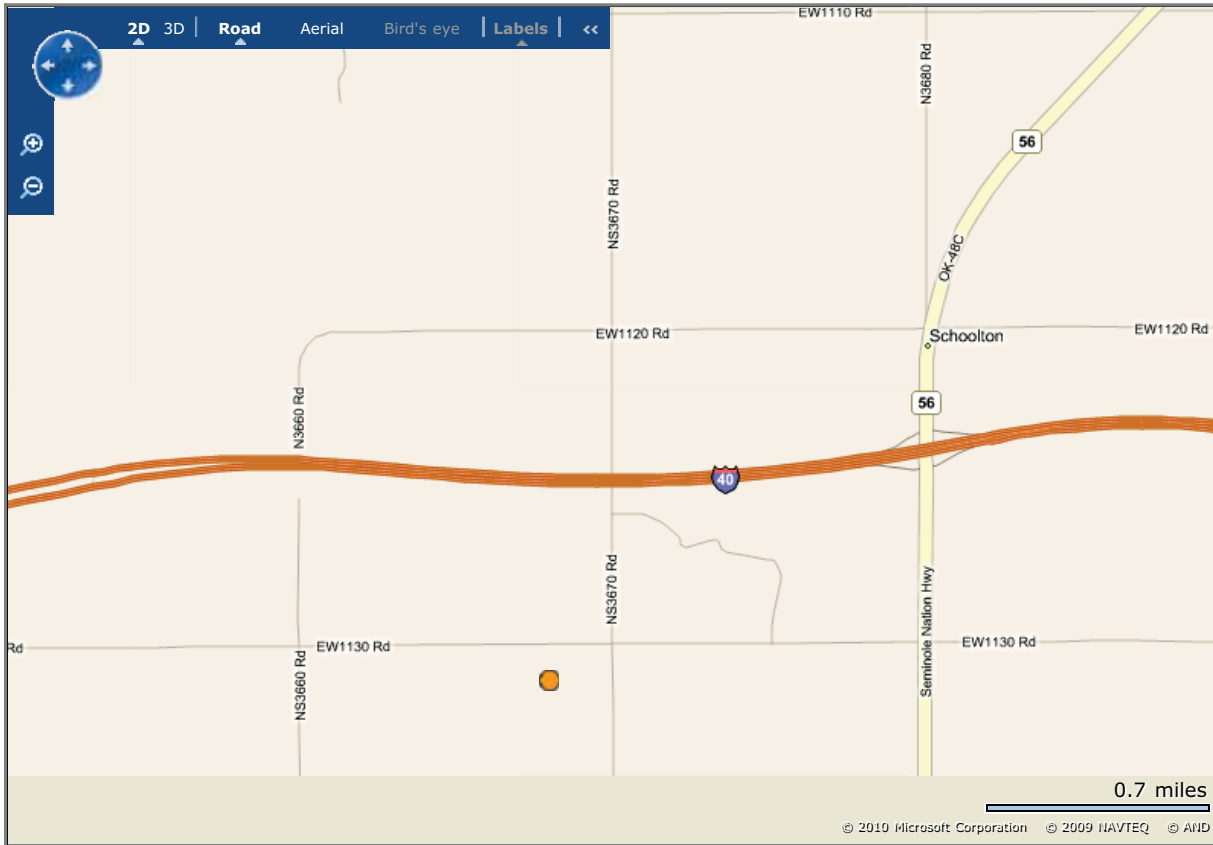
[Recent Additions](#) | [Contact Us](#)

Search: All EPA This Area

You are here: [EPA Home](#) » [Cleanups](#) » [Cleanups in My Community](#) » Mapping Result

Initial Searched Geographic Area: OK

Area of Interest:



[Cleanup List](#) [Search Criteria](#) [Other Data](#) [Map Legend](#)

Total # of unique cleanups in this window: 1

[About This Listing](#)

Brownfields Assessment Grants

of this feature in this window: 1

[SANDERS L. F002](#)

[New Search](#) [Go to WME](#) [Online Help](#)

[EPA Home](#) | [Privacy and Security Notice](#) | [Contact Us](#)

Last updated on Thursday, February 25, 2010
<http://iaspub.epa.gov/Cleanups/MapItServlet>
[Print As-Is](#)



Cleanups in My Community

[Share](#)

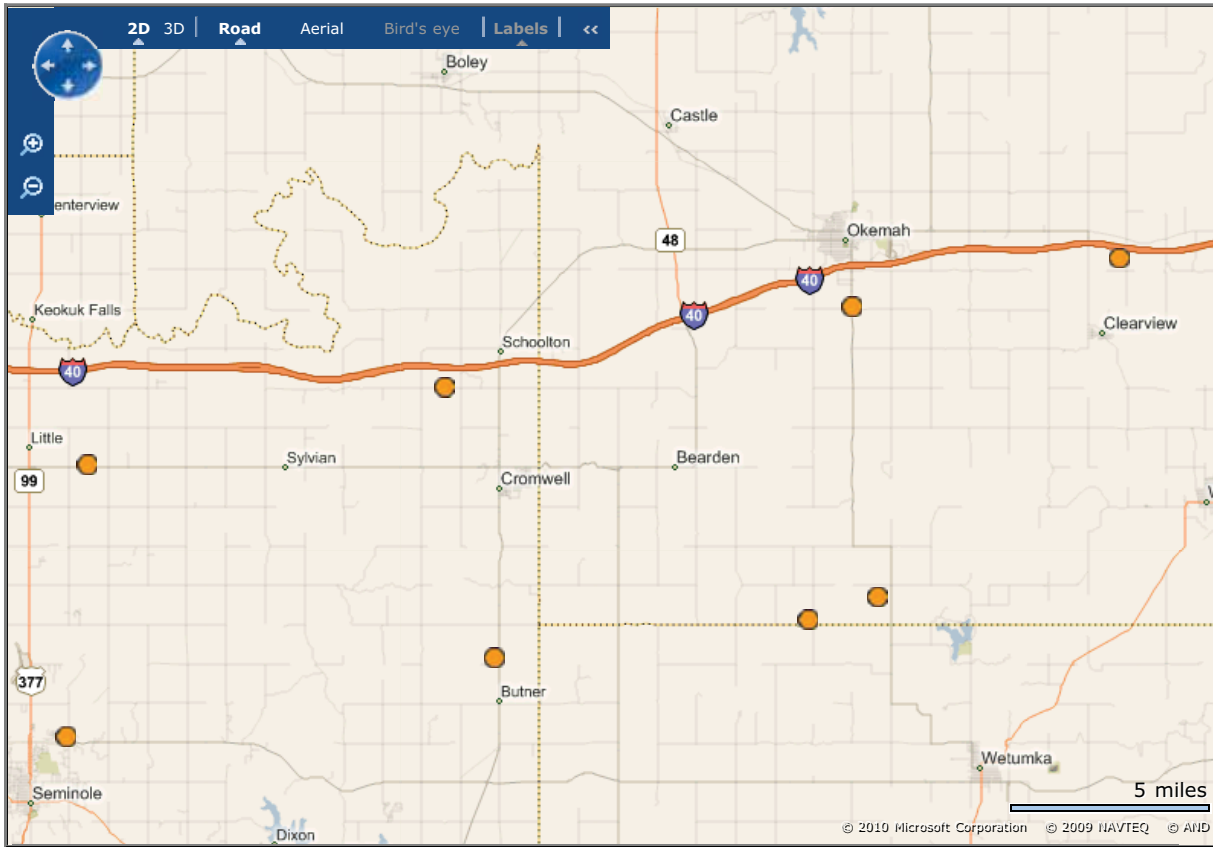
[Recent Additions](#) | [Contact Us](#)

Search: All EPA This Area

You are here: [EPA Home](#) » [Cleanups](#) » [Cleanups in My Community](#) » Mapping Result

Initial Searched Geographic Area: OK

Area of Interest:



[Cleanup List](#) [Search Criteria](#) [Other Data](#) [Map Legend](#)

Total # of unique cleanups in this window: 8

[About This Listing](#)

Brownfields Assessment Grants

of this feature in this window: 8

- [ANDERSON RODNEY F303](#)
- [FECHTER PROJECT F103](#)
- [GROVES 2 PROJECT F417](#)
- [NORTH R. PROJECT F300](#)
- [SANDERS L. F002](#)
- [SCOTT E. F267](#)
- [STAGGS PROJECT F553](#)
- [WHITE T. 2 PROJECT F150](#)

[New Search](#) [Go to WME](#) [Online Help](#)

[EPA Home](#) | [Privacy and Security Notice](#) | [Contact Us](#)

Last updated on Thursday, February 25, 2010
<http://iaspub.epa.gov/Cleanups/MapItServlet>
[Print As-Is](#)



Cleanups in My Community

[Share](#)

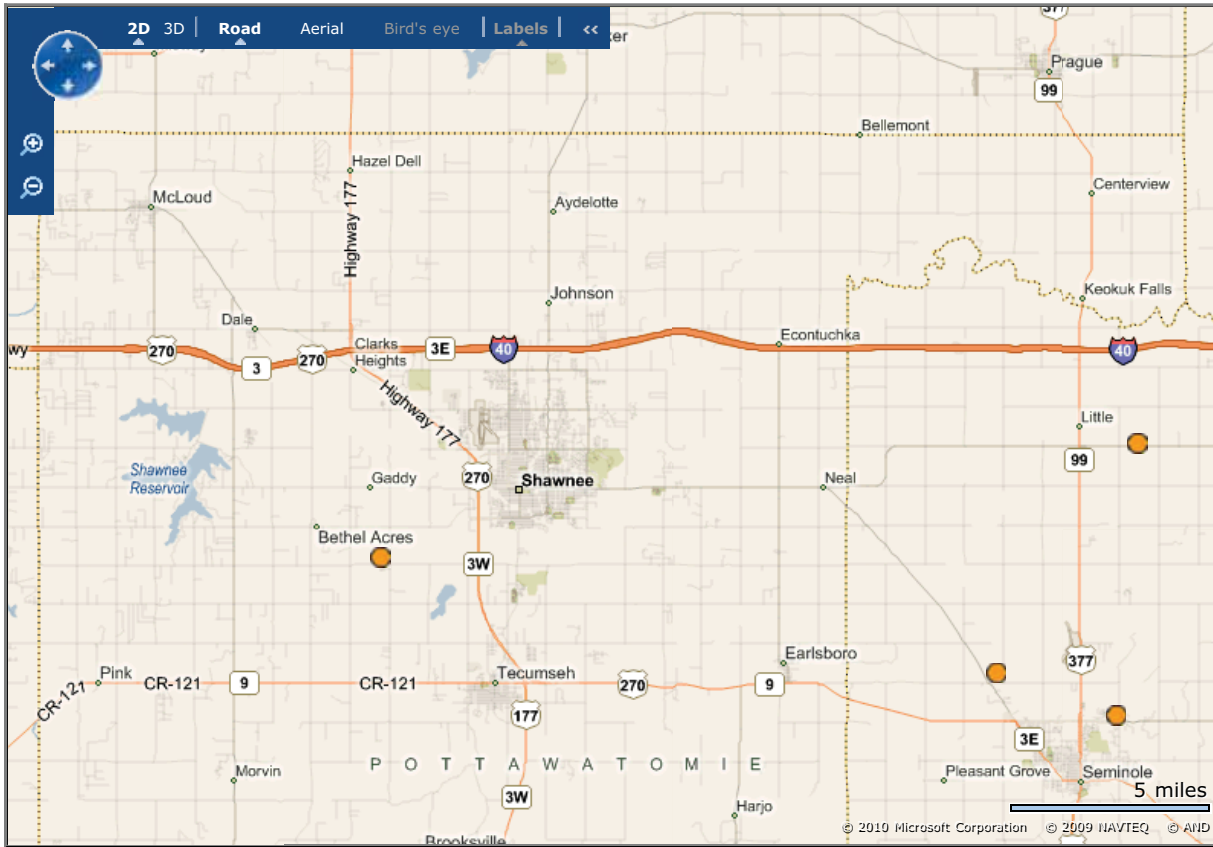
[Recent Additions](#) | [Contact Us](#)

Search: All EPA This Area

You are here: [EPA Home](#) » [Cleanups](#) » [Cleanups in My Community](#) » Mapping Result

Initial Searched Geographic Area: OK

Area of Interest:



[Cleanup List](#) [Search Criteria](#) [Other Data](#) [Map Legend](#)

Total # of unique cleanups in this window: 4

[About This Listing](#)

Brownfields Assessment Grants

of this feature in this window: 3

- [ANDERSON RODNEY F303](#)
- [NORTH R. PROJECT F300](#)
- [WHITE BRIAN PROJECT F142](#)

Brownfields Targeted Brownfields Assessments

of this feature in this window: 1

- [BETHEL ACRES PROPERTY](#)

[New Search](#) [Go to WME](#) [Online Help](#)

[EPA Home](#) | [Privacy and Security Notice](#) | [Contact Us](#)

Last updated on Thursday, February 25, 2010
<http://iaspub.epa.gov/Cleanups/MapItServlet>
[Print As-Is](#)



Cleanups in My Community

[Share](#)

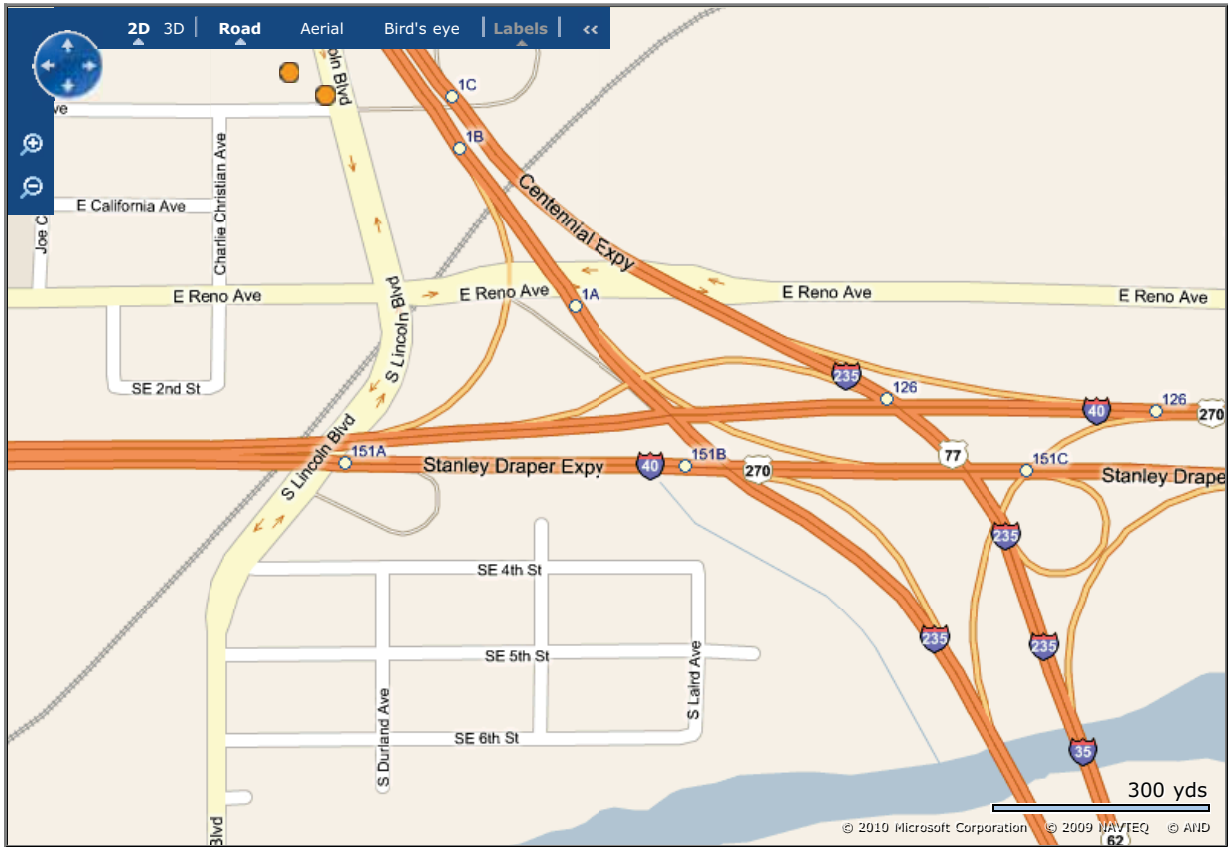
[Recent Additions](#) | [Contact Us](#)

Search: All EPA This Area

You are here: [EPA Home](#) » [Cleanups](#) » [Cleanups in My Community](#) » Mapping Result

Initial Searched Geographic Area: OK

Area of Interest:



[Cleanup List](#) [Search Criteria](#) [Other Data](#) [Map Legend](#)

Total # of unique cleanups in this window: 2
[About This Listing](#)

Brownfields Assessment Grants
of this feature in this window: 1

[BRICKTOWN FIRE STATION](#)

Brownfields State and Tribal 128(a) Grants
of this feature in this window: 1

[BRICKTOWN FIRE STATION](#)

[New Search](#) [Go to WME](#) [Online Help](#)

[EPA Home](#) | [Privacy and Security Notice](#) | [Contact Us](#)

Last updated on Thursday, February 25, 2010
<http://iaspub.epa.gov/Cleanups/MapItServlet>
[Print As-Is](#)



Cleanups in My Community

[Share](#)

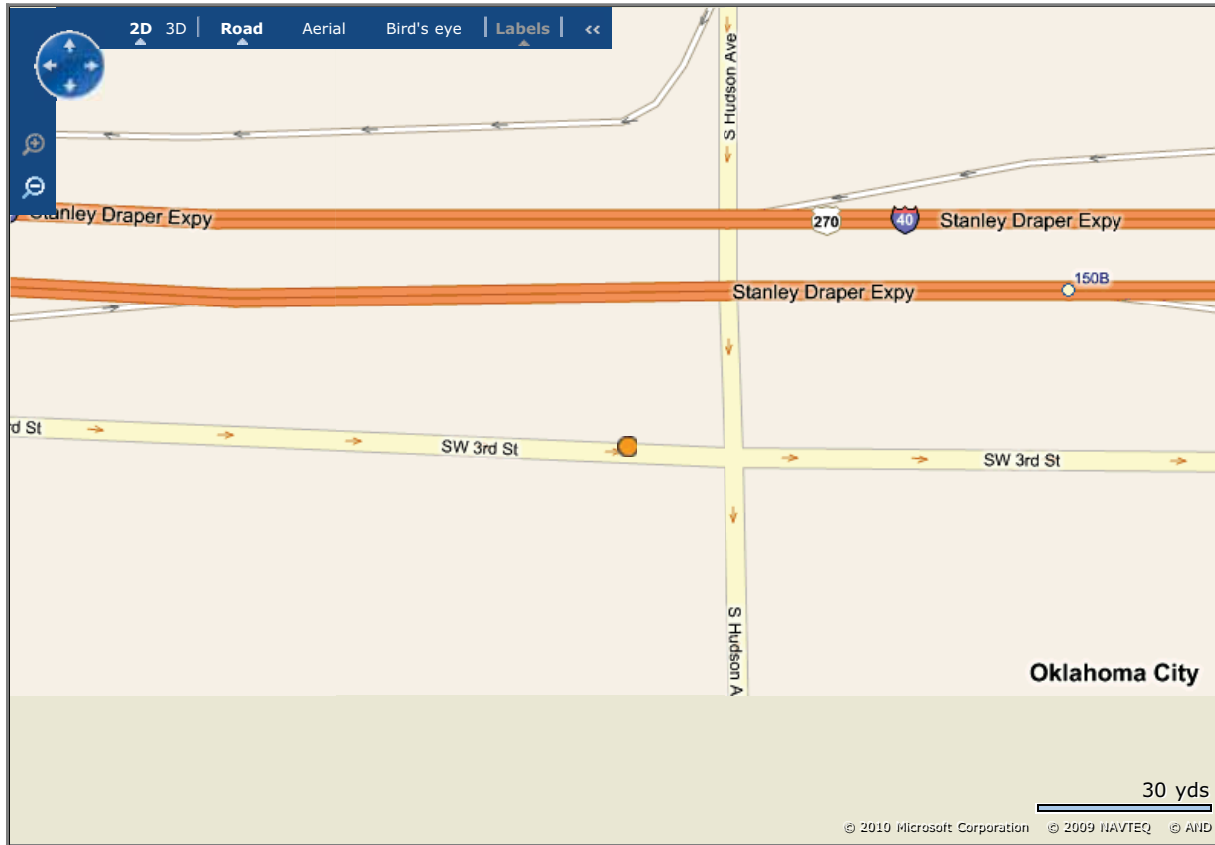
[Recent Additions](#) | [Contact Us](#)

Search: All EPA This Area

You are here: [EPA Home](#) » [Cleanups](#) » [Cleanups in My Community](#) » Mapping Result

Initial Searched Geographic Area: OK

Area of Interest:



[Cleanup List](#) [Search Criteria](#) [Other Data](#) [Map Legend](#)

Total # of unique cleanups in this window: 1

[About This Listing](#)

Brownfields Assessment Grants
of this feature in this window: 1

[GOODWILL INDUSTRIES](#)

[New Search](#) [Go to WME](#) [Online Help](#)

[EPA Home](#) | [Privacy and Security Notice](#) | [Contact Us](#)

Last updated on Thursday, February 25, 2010
<http://iaspub.epa.gov/Cleanups/MapItServlet>
[Print As-Is](#)



Cleanups in My Community

Share

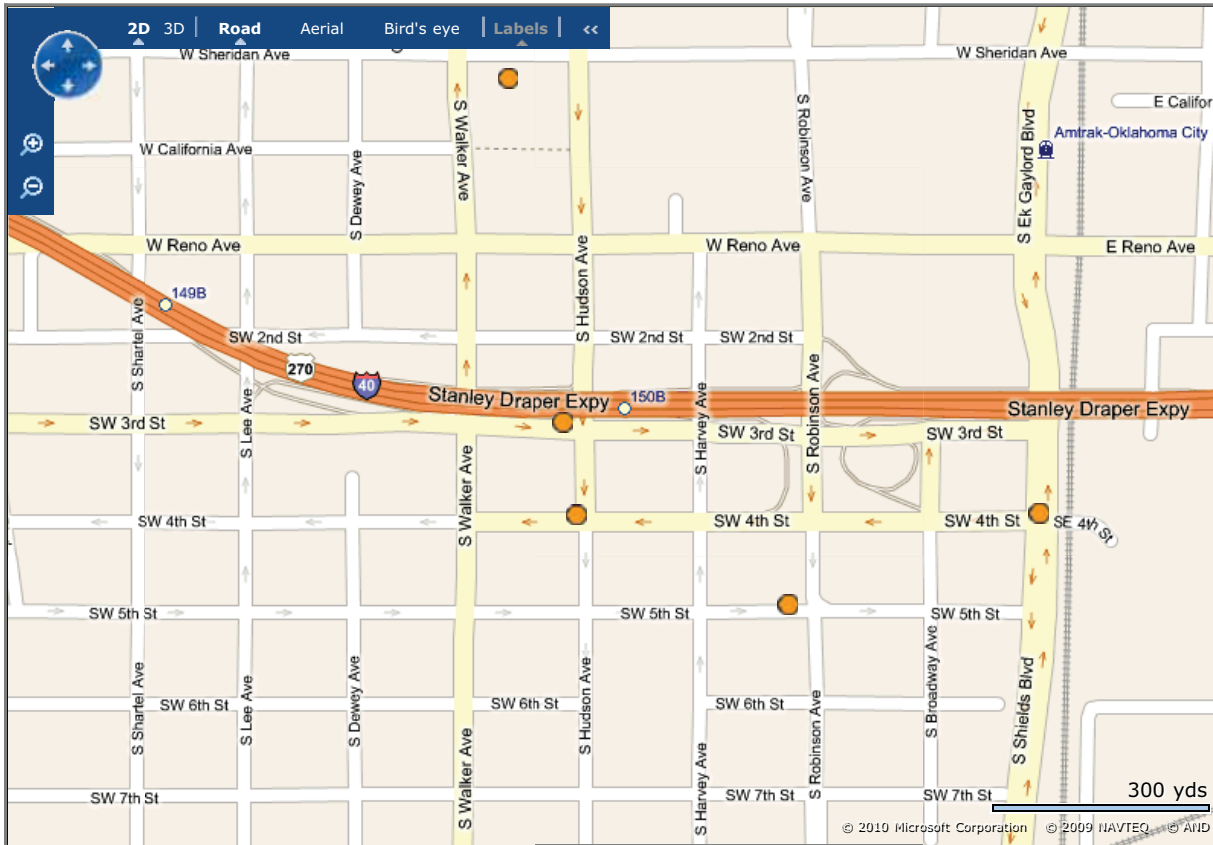
[Recent Additions](#) | [Contact Us](#)

Search: All EPA This Area

You are here: [EPA Home](#) » [Cleanups](#) » [Cleanups in My Community](#) » Mapping Result

Initial Searched Geographic Area: OK

Area of Interest:



[Cleanup List](#) [Search Criteria](#) [Other Data](#) [Map Legend](#)

Total # of unique cleanups in this window: 5

[About This Listing](#)

Brownfields Assessment Grants

of this feature in this window: 8

- [FORMER USPS](#)
- [GOODWILL INDUSTRIES](#)
- [OKC CHAMBER OF COMMERCE- PROPOSED SITE](#)
- [STAGE CENTER](#)
- [FORMER USPS](#)
- [GOODWILL INDUSTRIES](#)
- [OKC CHAMBER OF COMMERCE- PROPOSED SITE](#)
- [STAGE CENTER](#)

Brownfields Assessment Pilots

of this feature in this window: 2

- [COPTA BUS TRANSFER STATION](#)
- [COPTA BUS TRANSFER STATION](#)

[New Search](#) [Go to WME](#) [Online Help](#)

[EPA Home](#) | [Privacy and Security Notice](#) | [Contact Us](#)

Last updated on Thursday, February 25, 2010
<http://iaspub.epa.gov/Cleanups/MapItServlet>
[Print As-Is](#)



Cleanups in My Community

[Share](#)

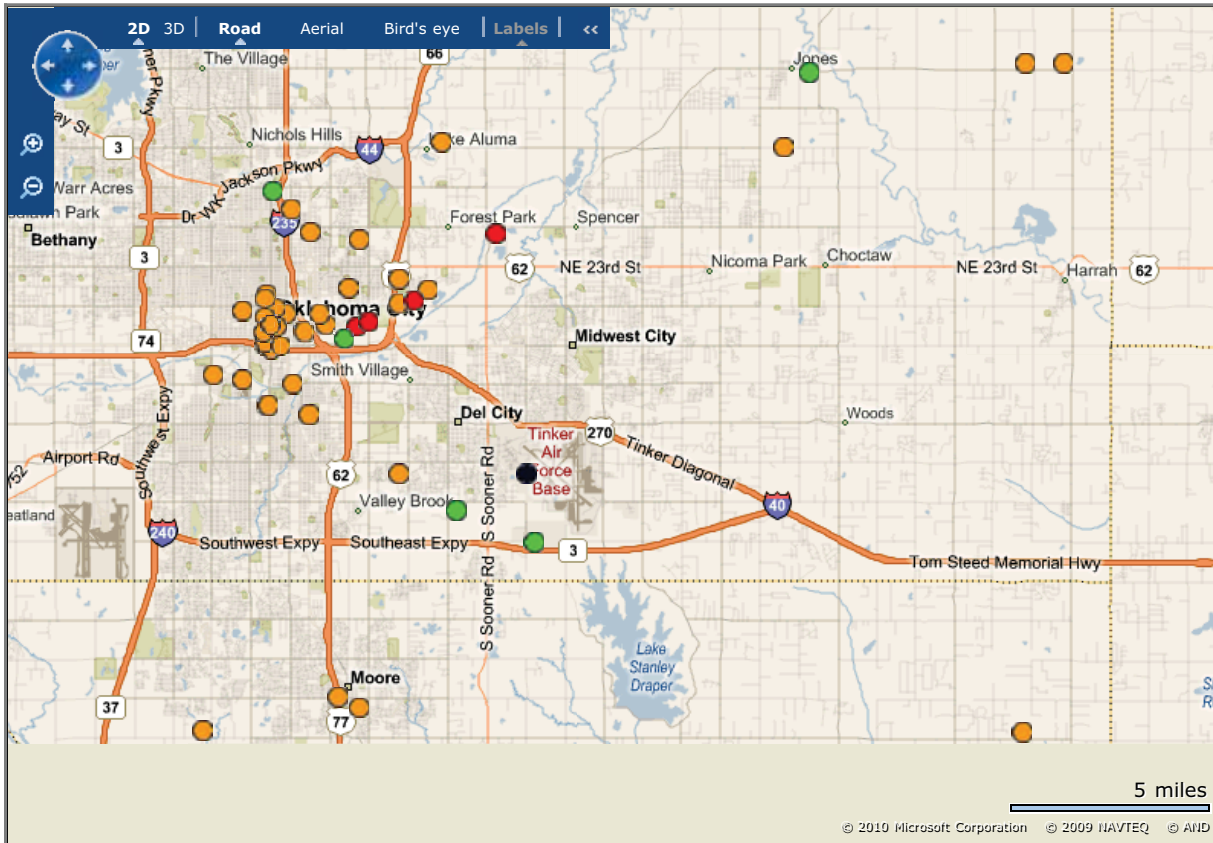
[Recent Additions](#) | [Contact Us](#)

Search: All EPA This Area

You are here: [EPA Home](#) » [Cleanups](#) » [Cleanups in My Community](#) » Mapping Result

Initial Searched Geographic Area: OK

Area of Interest:



[Cleanup List](#) [Search Criteria](#) [Other Data](#) [Map Legend](#)

Total # of unique cleanups in this window: 58

[About This Listing](#)

Brownfields Assessment Grants

of this feature in this window: 27

- [2ND & LOTTIE- OG&E POTENTIAL SITE](#)
- [BOOZER F354](#)
- [BRICKTOWN FIRE STATION](#)
- [CHILDREN'S INVESTMENT ZONE INC.](#)
- [CHIP FUDGE PROPERTY](#)
- [CHRISTMAS CONNECTIONS](#)
- [DOWNTOWN AIRPARK](#)
- [FAVASSO F451](#)
- [FLATIRON BUILDING](#)
- [FORMER USPS](#)
- [FORTELNEY F128](#)
- [FRANKS J. F600](#)
- [GALLERIA PARKING SITE](#)
- [GARCIA F529](#)
- [GLENDYN INVESTMENT F239](#)
- [GOODWILL INDUSTRIES](#)
- [MAXWELL HOUSE](#)
- [MURPHY C.J. F464](#)
- [OKC CHAMBER OF COMMERCE- PROPOSED SITE](#)
- [PALO DURO](#)
- [PERRY R. F530](#)
- [PUTNAM CITY IDS#1 F242](#)
- [SELF D. E139](#)
- [SHORT R. F352](#)
- [STAGE CENTER](#)
- [TELOWICZ F345](#)

[New Search](#) [Go to WME](#) [Online Help](#)

[EPA Home](#) | [Privacy and Security Notice](#) | [Contact Us](#)

Last updated on Thursday, February 25, 2010
<http://iaspub.epa.gov/Cleanups/MapItServlet>
[Print As-Is](#)



Cleanups in My Community

[Share](#)

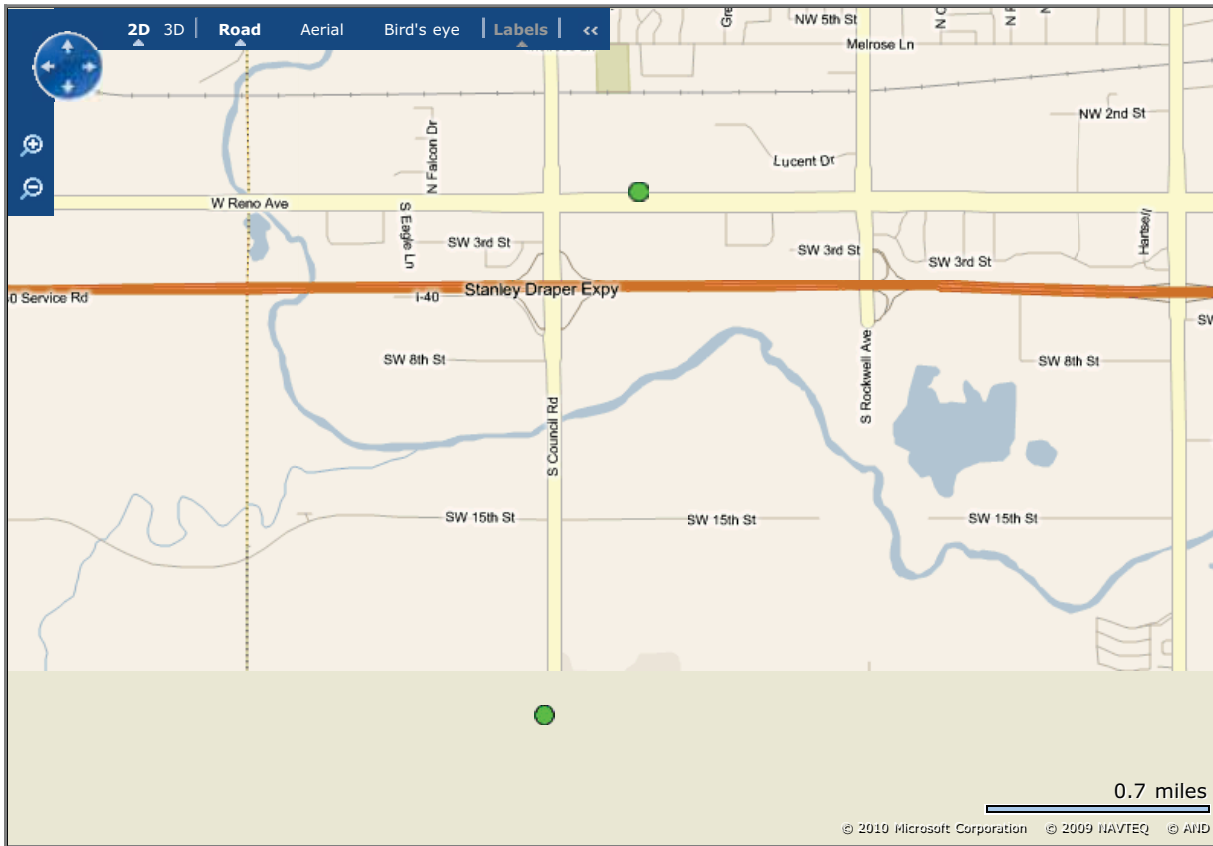
[Recent Additions](#) | [Contact Us](#)

Search: All EPA This Area

You are here: [EPA Home](#) » [Cleanups](#) » [Cleanups in My Community](#) » Mapping Result

Initial Searched Geographic Area: OK

Area of Interest:



[Cleanup List](#) [Search Criteria](#) [Other Data](#) [Map Legend](#)

Total # of unique cleanups in this window: 2

[About This Listing](#)

RCRA Corrective Action Current
of this feature in this window: 1

[LUCENT TECHNOLOGIES](#)

RCRA Corrective Action Remedy Action Complete
of this feature in this window: 1

[BRIDGESTONE FIRESTONE INCORPORATED DAYTON TIRE DIVISION](#)

RCRA Corrective Action Remedy Not Yet Selected
of this feature in this window: 1

[LUCENT TECHNOLOGIES](#)

[New Search](#) [Go to WME](#) [Online Help](#)

[EPA Home](#) | [Privacy and Security Notice](#) | [Contact Us](#)

Last updated on Thursday, February 25, 2010
<http://iaspub.epa.gov/Cleanups/MapItServlet>
[Print As-Is](#)



Cleanups in My Community

[Share](#)

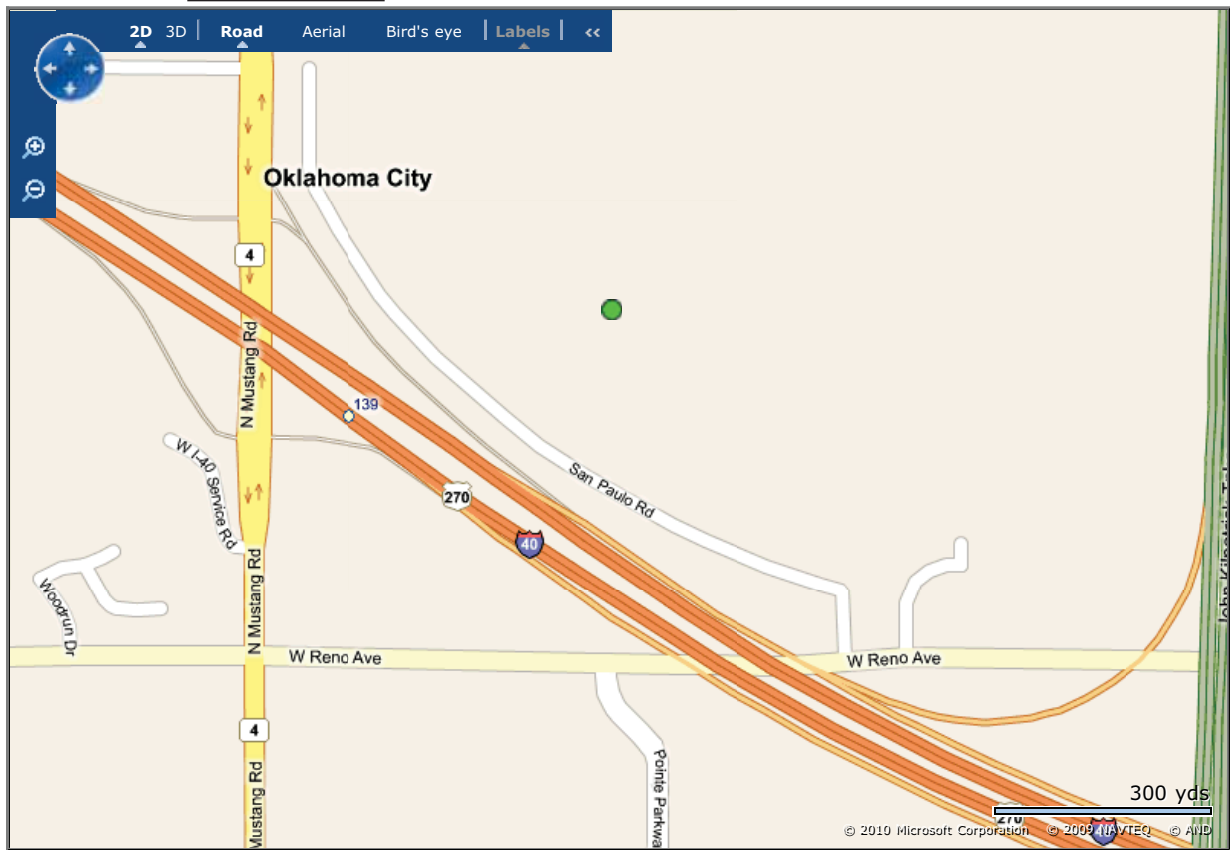
[Recent Additions](#) | [Contact Us](#)

Search: All EPA This Area

You are here: [EPA Home](#) » [Cleanups](#) » [Cleanups in My Community](#) » Mapping Result

Initial Searched Geographic Area: OK

Area of Interest:



[Cleanup List](#) [Search Criteria](#) [Other Data](#) [Map Legend](#)

Total # of unique cleanups in this window: 1
About This Listing
RCRA Corrective Action Current # of this feature in this window: 1
<input checked="" type="radio"/> XEROX CORPORATION OKLAHOMA CITY SITE
RCRA Corrective Action Construction Complete # of this feature in this window: 1
<input checked="" type="radio"/> XEROX CORPORATION OKLAHOMA CITY SITE

[New Search](#) [Go to WME](#) [Online Help](#)

[EPA Home](#) | [Privacy and Security Notice](#) | [Contact Us](#)

Last updated on Thursday, February 25, 2010
<http://iaspub.epa.gov/Cleanups/MapItServlet>
[Print As-Is](#)



Cleanups in My Community

[Share](#)

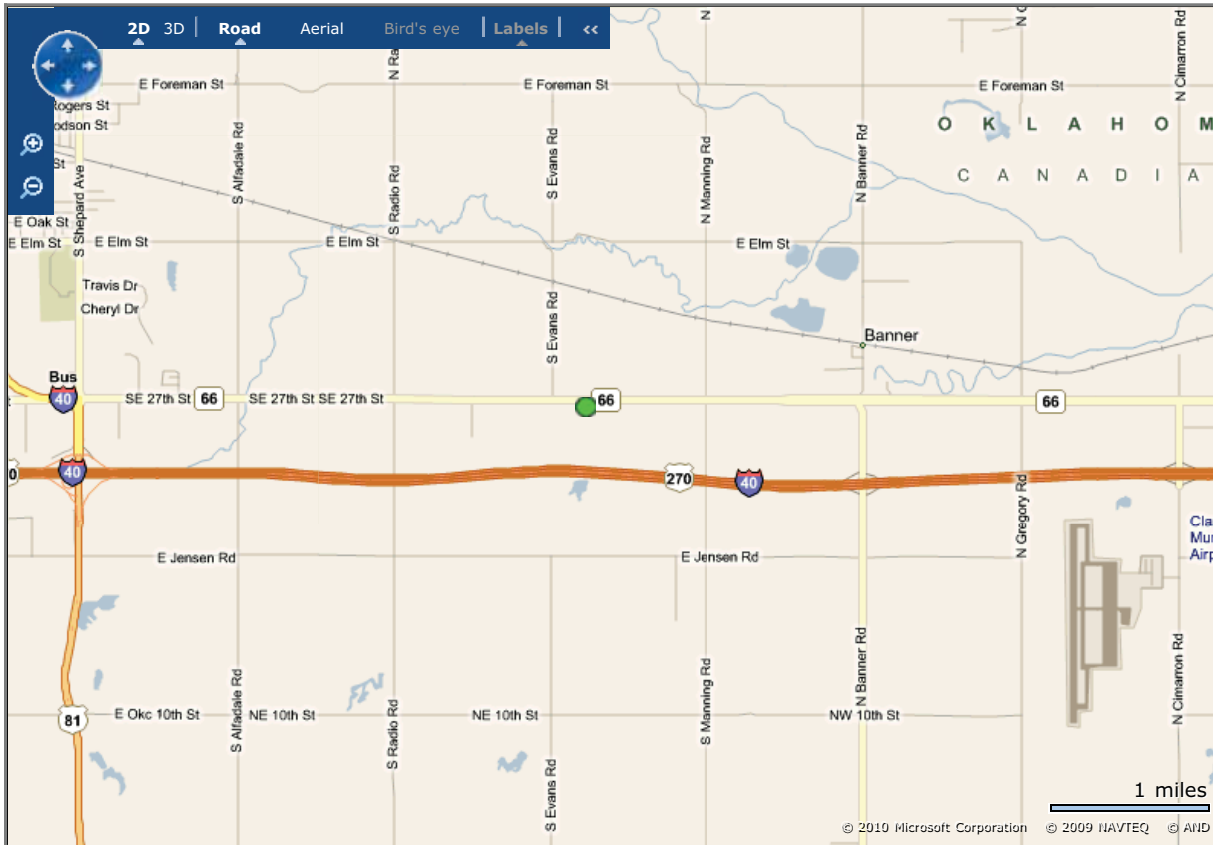
[Recent Additions](#) | [Contact Us](#)

Search: All EPA This Area

You are here: [EPA Home](#) » [Cleanups](#) » [Cleanups in My Community](#) » Mapping Result

Initial Searched Geographic Area: OK

Area of Interest:



[Cleanup List](#) [Search Criteria](#) [Other Data](#) [Map Legend](#)

Total # of unique cleanups in this window: 1

[About This Listing](#)

Federal Facilities RCRA Corrective Action
of this feature in this window: 1

[FEDERAL CORRECTION INSTITUTION](#)

RCRA Corrective Action Current
of this feature in this window: 1

[FEDERAL CORRECTION INSTITUTION](#)

RCRA Corrective Action Construction Complete
of this feature in this window: 1

[FEDERAL CORRECTION INSTITUTION](#)

[New Search](#) [Go to WME](#) [Online Help](#)

[EPA Home](#) | [Privacy and Security Notice](#) | [Contact Us](#)

Last updated on Thursday, February 25, 2010
<http://iaspub.epa.gov/Cleanups/MapItServlet>
[Print As-Is](#)



Cleanups in My Community

[Share](#)

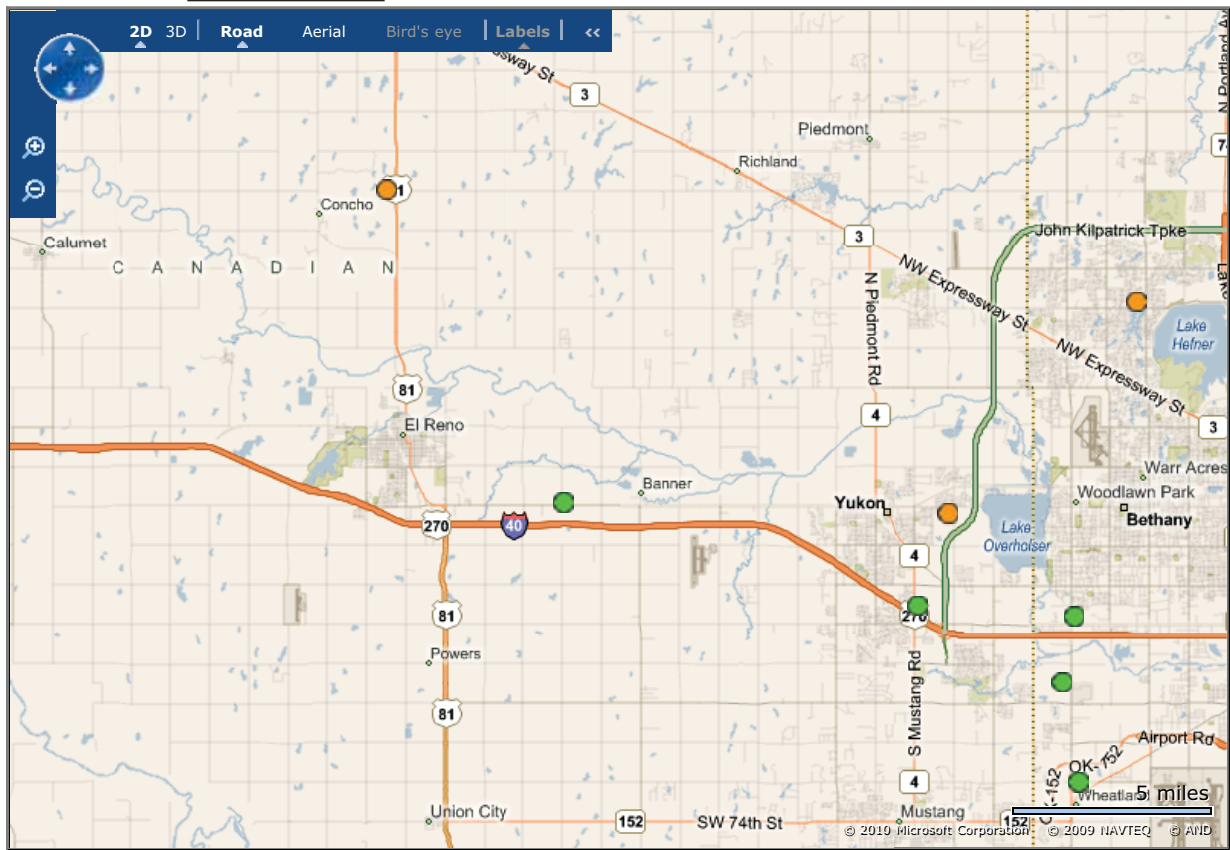
[Recent Additions](#) | [Contact Us](#)

Search: All EPA This Area

You are here: [EPA Home](#) » [Cleanups](#) » [Cleanups in My Community](#) » Mapping Result

Initial Searched Geographic Area: OK

Area of Interest:



[Cleanup List](#) [Search Criteria](#) [Other Data](#) [Map Legend](#)

Total # of unique cleanups in this window: 8	
About This Listing	
Brownfields Assessment Grants	# of this feature in this window: 2
<ul style="list-style-type: none"> CARY E358 PUTNAM CITY IDS#1 F242 	
Brownfields Targeted Brownfields Assessments	# of this feature in this window: 1
<ul style="list-style-type: none"> EL RENO ROUNDHOUSE 	
Federal Facilities RCRA Corrective Action	# of this feature in this window: 1
<ul style="list-style-type: none"> FEDERAL CORRECTION INSTITUTION 	
RCRA Corrective Action Current	# of this feature in this window: 3
<ul style="list-style-type: none"> FEDERAL CORRECTION INSTITUTION LUCENT TECHNOLOGIES XEROX CORPORATION OKLAHOMA CITY SITE 	
RCRA Corrective Action Construction Complete	# of this feature in this window: 2
<ul style="list-style-type: none"> FEDERAL CORRECTION INSTITUTION XEROX CORPORATION OKLAHOMA CITY SITE 	
RCRA Corrective Action Remedy Action Complete	# of this feature in this window: 2
<ul style="list-style-type: none"> BRIDGESTONE FIRESTONE INCORPORATED DAYTON TIRE DIVISION SAFETY KLEEN INC. 	
RCRA Corrective Action Remedy Not Yet Selected	# of this feature in this window: 1
<ul style="list-style-type: none"> LUCENT TECHNOLOGIES 	

[New Search](#) [Go to WME](#) [Online Help](#)

[EPA Home](#) | [Privacy and Security Notice](#) | [Contact Us](#)

Last updated on Thursday, February 25, 2010
<http://iaspub.epa.gov/Cleanups/MapItServlet>
[Print As-Is](#)



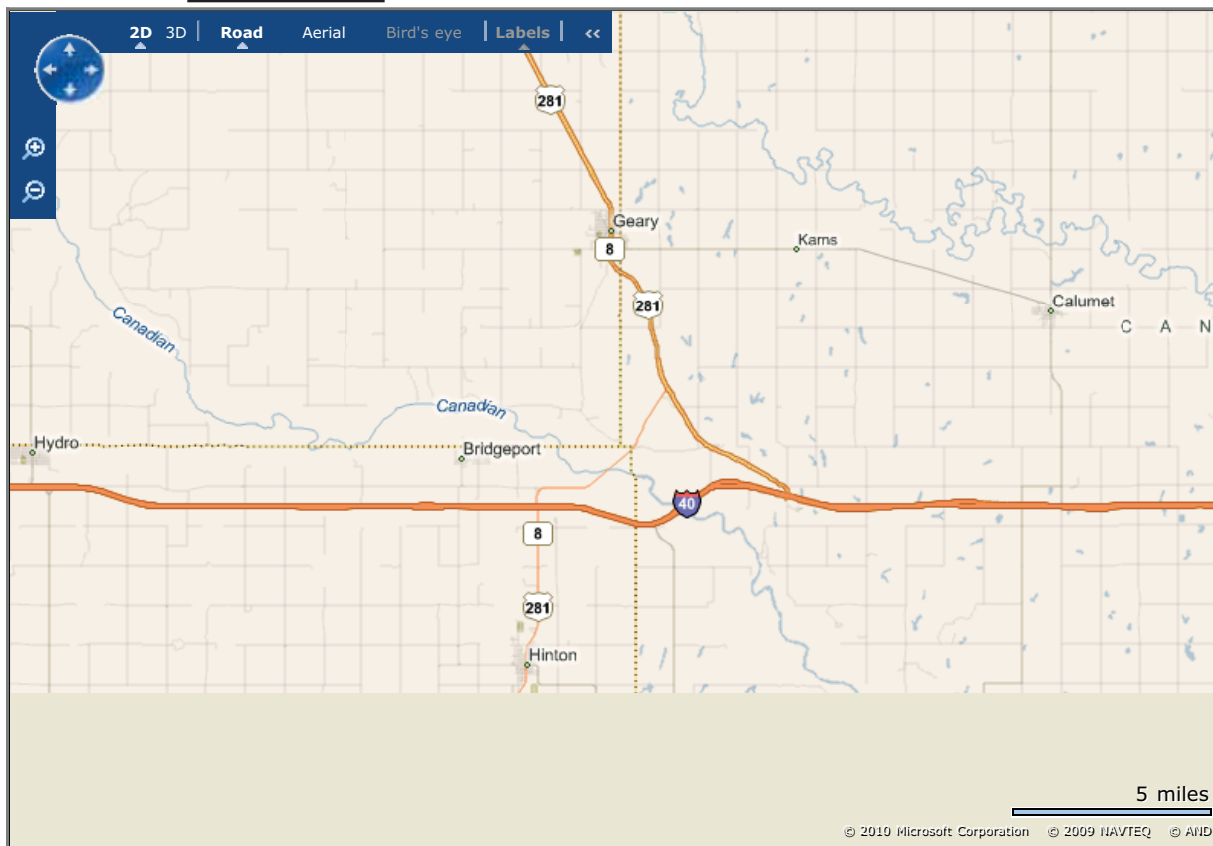
Cleanups in My Community

[Share](#)
[Recent Additions](#) | [Contact Us](#)

 Search: All EPA This Area

 You are here: [EPA Home](#) » [Cleanups](#) » [Cleanups in My Community](#) » Mapping Result

Initial Searched Geographic Area: OK

Area of Interest: 
[Cleanup List](#) [Search Criteria](#) [Other Data](#) [Map Legend](#)

The search returns zero cleanup in this window.
Here are some things you can do:

- Zoom out or choose a larger area of interest to get a list of cleanups,
- Choose a different "Area of Interest",
- Click on the "Search Criteria" tab to revise your search criteria,
- Click on the "Other data" tab and display additional types of locations,
- Change the map background,
- Click on "Map Legend" to display the map legend,
- Print the map,
- View other environmental information about the same geographic area (click "Go to WME" button under map), and/or
- Return to the original search screen (click "New Search" button under map) and choose "List It" instead of "Map It".

[New Search](#) [Go to WME](#) [Online Help](#)
[EPA Home](#) | [Privacy and Security Notice](#) | [Contact Us](#)

Last updated on Thursday, February 25, 2010
<http://iaspub.epa.gov/Cleanups/MapItServlet>
[Print As-Is](#)



Cleanups in My Community

[Share](#)

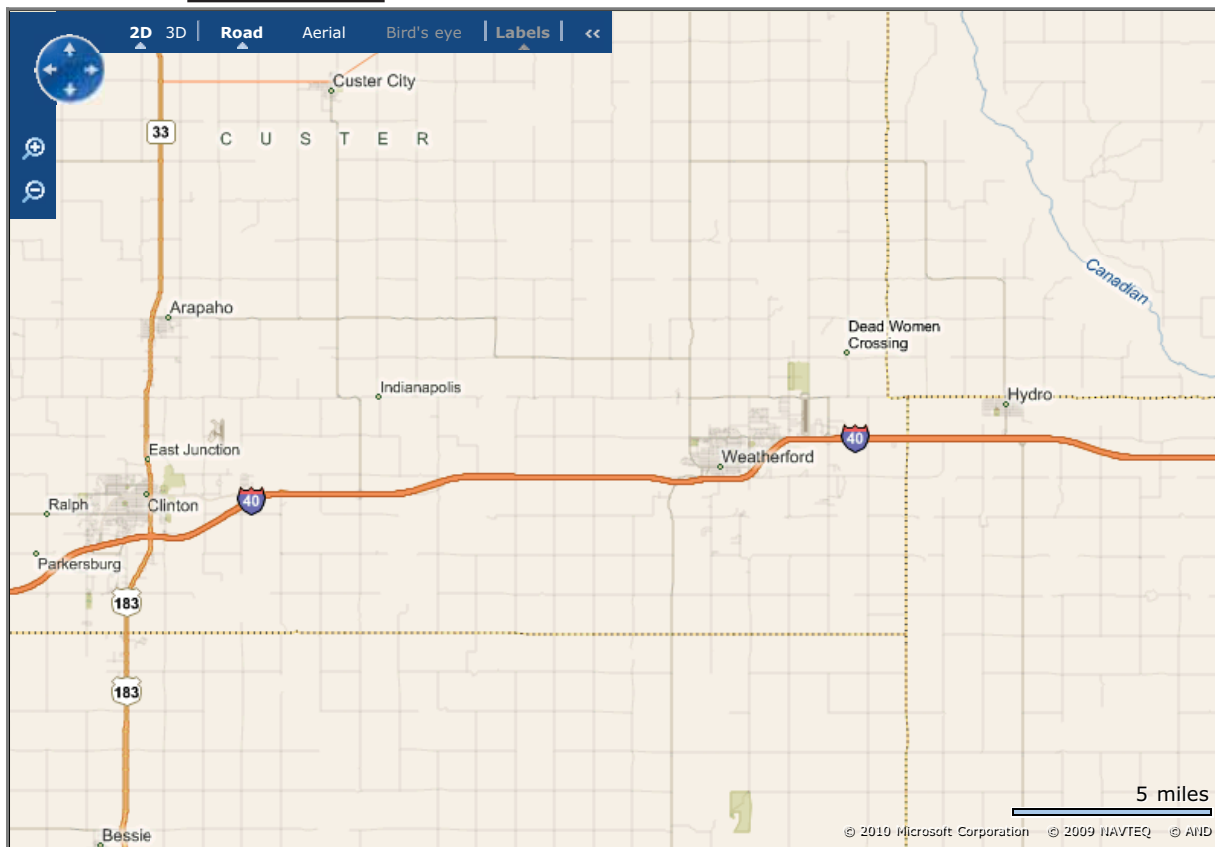
[Recent Additions](#) | [Contact Us](#)

Search: All EPA This Area

You are here: [EPA Home](#) » [Cleanups](#) » [Cleanups in My Community](#) » Mapping Result

Initial Searched Geographic Area: OK

Area of Interest:



[Cleanup List](#) [Search Criteria](#) [Other Data](#) [Map Legend](#)

The search returns zero cleanup in this window. Here are some things you can do:

- Zoom out or choose a larger area of interest to get a list of cleanups,
- Choose a different "Area of Interest",
- Click on the "Search Criteria" tab to revise your search criteria,
- Click on the "Other data" tab and display additional types of locations,
- Change the map background,
- Click on "Map Legend" to display the map legend,
- Print the map,
- View other environmental information about the same geographic area (click "Go to WME" button under map), and/or
- Return to the original search screen (click "New Search" button under map) and choose "List It" instead of "Map It".

[New Search](#) [Go to WME](#) [Online Help](#)

[EPA Home](#) | [Privacy and Security Notice](#) | [Contact Us](#)

Last updated on Thursday, February 25, 2010
<http://iaspub.epa.gov/Cleanups/MapItServlet>
[Print As-Is](#)



Cleanups in My Community

[Share](#)

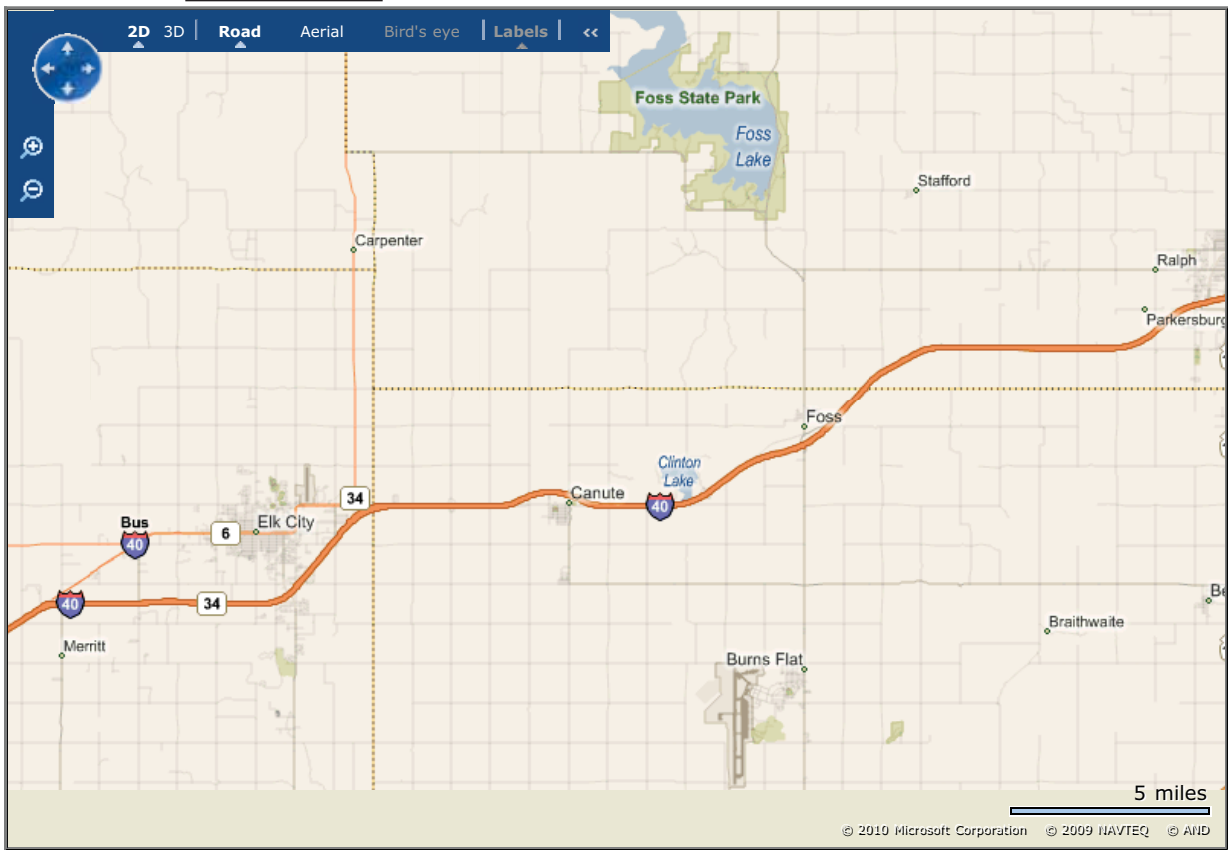
[Recent Additions](#) | [Contact Us](#)

Search: All EPA This Area

You are here: [EPA Home](#) » [Cleanups](#) » [Cleanups in My Community](#) » Mapping Result

Initial Searched Geographic Area: OK

Area of Interest:



[Cleanup List](#) [Search Criteria](#) [Other Data](#) [Map Legend](#)

The search returns zero cleanup in this window. Here are some things you can do:

- Zoom out or choose a larger area of interest to get a list of cleanups,
- Choose a different "Area of Interest",
- Click on the "Search Criteria" tab to revise your search criteria,
- Click on the "Other data" tab and display additional types of locations,
- Change the map background,
- Click on "Map Legend" to display the map legend,
- Print the map,
- View other environmental information about the same geographic area (click "Go to WME" button under map), and/or
- Return to the original search screen (click "New Search" button under map) and choose "List It" instead of "Map It".

[New Search](#) [Go to WME](#) [Online Help](#)

[EPA Home](#) | [Privacy and Security Notice](#) | [Contact Us](#)

Last updated on Thursday, February 25, 2010
<http://iaspub.epa.gov/Cleanups/MapItServlet>
[Print As-Is](#)



Cleanups in My Community

[Share](#)

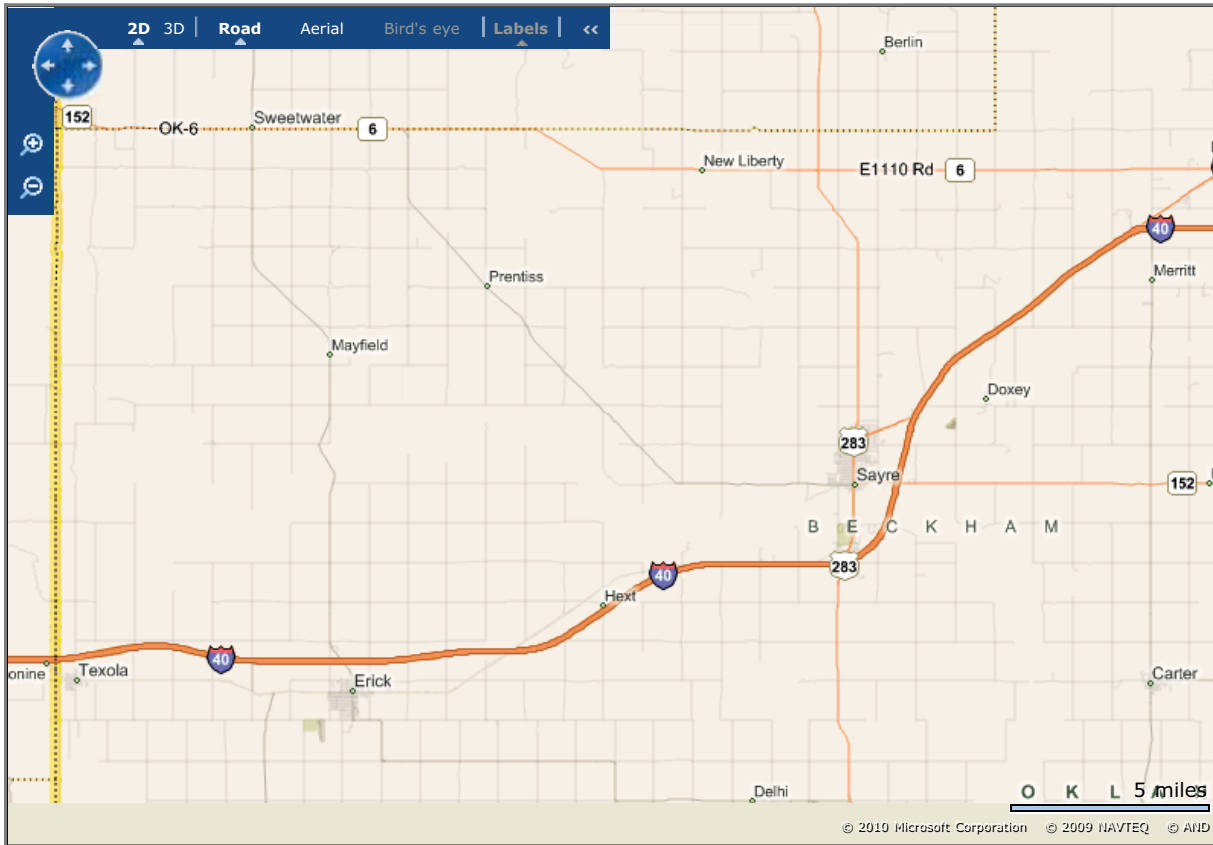
[Recent Additions](#) | [Contact Us](#)

Search: All EPA This Area

You are here: [EPA Home](#) » [Cleanups](#) » [Cleanups in My Community](#) » Mapping Result

Initial Searched Geographic Area: OK

Area of Interest:



[Cleanup List](#) [Search Criteria](#) [Other Data](#) [Map Legend](#)

The search returns zero cleanup in this window. Here are some things you can do:

- Zoom out or choose a larger area of interest to get a list of cleanups,
- Choose a different "Area of Interest",
- Click on the "Search Criteria" tab to revise your search criteria,
- Click on the "Other data" tab and display additional types of locations,
- Change the map background,
- Click on "Map Legend" to display the map legend,
- Print the map,
- View other environmental information about the same geographic area (click "Go to WME" button under map), and/or
- Return to the original search screen (click "New Search" button under map) and choose "List It" instead of "Map It".

[New Search](#) [Go to WME](#) [Online Help](#)

[EPA Home](#) | [Privacy and Security Notice](#) | [Contact Us](#)

Last updated on Thursday, February 25, 2010
<http://iaspub.epa.gov/Cleanups/MapItServlet>
[Print As-Is](#)



Cleanups in My Community

[Share](#)

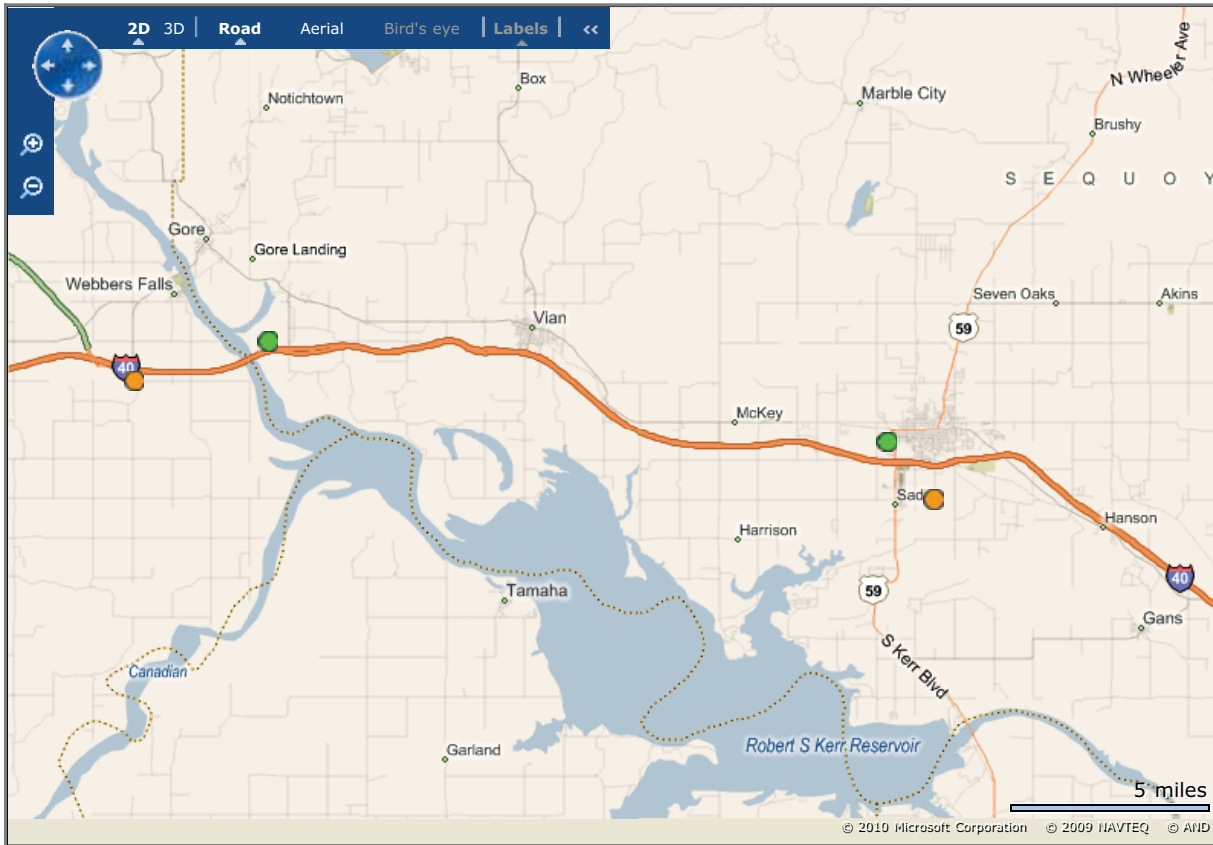
[Recent Additions](#) | [Contact Us](#)

Search: All EPA This Area

You are here: [EPA Home](#) » [Cleanups](#) » [Cleanups in My Community](#) » Mapping Result

Initial Searched Geographic Area: OK

Area of Interest:



[Cleanup List](#) [Search Criteria](#) [Other Data](#) [Map Legend](#)

Total # of unique cleanups in this window: 4

[About This Listing](#)

- [CAVENHAM FOREST INDUSTRIES INC](#)
- [OK TRADING POST](#)
- [SALLISAW INDUSTRIAL PARK](#)
- [SEQUOYAH FUELS CORPORATION](#)

[New Search](#) [Go to WME](#) [Online Help](#)

[EPA Home](#) | [Privacy and Security Notice](#) | [Contact Us](#)

Last updated on Tuesday, March 09, 2010
<http://iaspub.epa.gov/Cleanups/MapItServlet>
[Print As-Is](#)



Enforcement & Compliance History Online (ECHO)

[Recent Additions](#) | [Contact Us](#)

You are here: [EPA Home](#) » [Compliance and Enforcement](#) » [ECHO](#) » [Search Data](#) » Search Results

Detailed Facility Report



Report Error

Data Dictionary

For Public Release - Unrestricted Dissemination Report Generated on 03/09/2010
 US Environmental Protection Agency - Office of Enforcement and Compliance Assurance

Facility Permits and Identifiers

[Data Dictionary](#)

Statute	System	Source ID	Facility Name	Street Address	City	State	Zip
	FRS	110000455702	U.S. ARMY MCALESTER ARMY AMMUNITION PLANT	1 C TREE ROAD SJMMC-EM	MCALESTER	OK	74501
CAA	AFS	4012100004	MCALESTER ARMY AMMO/AMMUNITION PLT	US 69 8 MILES S OF MCALESTER	SAVANNA	OK	74501
CWA	ICP	OK0000523	USA-MCALESTER ARMY AMMUNITION	9 MI. S. OF MCALESTER	MCALESTER	OK	74501
CAA	NEI	NEI12985	MCALESTER ARMY AMMUNITION PLT			OK	74501
CAA	NEI	NEI12985	U S ARMY MCALESTER ARMY AMMUNITION PLANT			OK	74501
CAA	NEI	NEI12985	MCALESTER ARMY AMMUNITION PLT			OK	74501
RCRA	RCR	OK6213822798	MCALESTER ARMY AMMUNITION PLANT	1 C TREE RD	MCALESTER	OK	74501
EP313	TRI	74501MCLSTHWY69	U.S. ARMY MCALESTER ARMY AMMUNITION PLANT	1 C TREE RD	MC ALESTER	OK	74501

Facility Characteristics

[Data Dictionary](#)

Statute	Source ID	Universe	Status	Areas	Permit Expiration Date	Latitude/ Longitude	Indian Country?	SIC Codes	NAICS Codes
	110000455702					LRT: 34.836960 , -95.838670	No		
CAA	4012100004	Major (Fed. Rep.)	Operating	MACT (SECTION 63 NESHAPS), TITLE V PERMITS , SIP , CFC TRACKING			NA	9711	928110
CWA	OK0000523	Major; NPDES Individual Permit	Effective		01/31/2013	34.837222, -96.923611	No	3483	
RCRA	OK6213822798	Operating TSDF LQG Transporter	Active (HPA)			34.8392 , -95.8423	No	3482 3483	332993
EP313	74501MCLSTHWY69					34.8917 , -95.8011	NA	9711	928110

If the CWA permit is past its expiration date, this normally means that the permitting authority has not yet issued a new permit. In these situations, the expired permit is normally administratively extended and kept in effect until the new permit is issued.

For the RCRA program, activities that contribute to an overall facility status of Active are displayed in parentheses using the acronym HPACS, where H indicates handler activities, P - permitting, A - corrective action, C - converter, and S - state-specific. More information is available in the Data Dictionary.

Inspection and Enforcement Summary Data

[Data Dictionary](#)

Statute	Source ID	Insp. Last 05Yrs	Date of Last Inspection	Formal Enf Act Last 05 Yrs	Penalties Last 05 Yrs
CAA	4012100004	5	06/24/2009	1	\$00
CWA	OK0000523	9	05/07/2009	0	\$00
RCRA	OK6213822798	5	12/07/2009	0	\$00

Compliance Monitoring History (05 years)

[Data Dictionary](#)

Statute	Source ID	System	Inspection Type	Lead Agency	Date	Finding
CAA	4012100004	AFS	STATE CONDUCTED FCE/ON-SITE	State	05/25/2005	
CAA	4012100004	AFS	STATE PCE/OFF-SITE	State	07/18/2005	
CAA	4012100004	AFS	STATE PCE/OFF-SITE	State	01/10/2006	

CAA	4012100004	AFS	STATE PCE/OFF-SITE	State	02/23/2006	
CAA	4012100004	AFS	STATE CONDUCTED FCE/ON-SITE	State	05/17/2006	
CAA	4012100004	AFS	STATE PCE/OFF-SITE	State	07/07/2006	
CAA	4012100004	AFS	STATE PCE/OFF-SITE	State	07/07/2006	
CAA	4012100004	AFS	STATE PCE/OFF-SITE	State	07/21/2006	
CAA	4012100004	AFS	STATE PCE/OFF-SITE	State	11/09/2006	
CAA	4012100004	AFS	STATE PCE/OFF-SITE	State	12/11/2006	
CAA	4012100004	AFS	STATE PCE/OFF-SITE	State	12/21/2006	
CAA	4012100004	AFS	STATE PCE/OFF-SITE	State	02/12/2007	
CAA	4012100004	AFS	STATE PCE/OFF-SITE	State	02/27/2007	
CAA	4012100004	AFS	STATE CONDUCTED FCE/ON-SITE	State	05/30/2007	
CAA	4012100004	AFS	STATE PCE/OFF-SITE	State	07/25/2007	
CAA	4012100004	AFS	STATE PCE/OFF-SITE	State	08/27/2007	
CAA	4012100004	AFS	STATE PCE/OFF-SITE	State	09/17/2007	
CAA	4012100004	AFS	STATE PCE/OFF-SITE	State	10/15/2007	
CAA	4012100004	AFS	STATE PCE/OFF-SITE	State	10/05/2007	
CAA	4012100004	AFS	TITLE V COMPLIANCE CERTIFICATION REVIEW	State	01/31/2008	Result=IN COMPLIANCE ; Deviations=N
CAA	4012100004	AFS	STATE PCE/OFF-SITE	State	02/22/2008	
CAA	4012100004	AFS	STATE PCE/OFF-SITE	State	03/27/2008	
CAA	4012100004	AFS	STATE CONDUCTED FCE/ON-SITE	State	06/25/2008	
CAA	4012100004	AFS	STATE PCE/OFF-SITE	State	08/01/2008	
CAA	4012100004	AFS	STATE PCE/OFF-SITE	State	09/15/2008	
CAA	4012100004	AFS	STATE PCE/OFF-SITE	State	11/21/2008	
CAA	4012100004	AFS	TITLE V COMPLIANCE CERTIFICATION REVIEW	State	02/11/2009	Result=IN COMPLIANCE ; Deviations=Y
CAA	4012100004	AFS	STATE PCE/OFF-SITE	State	04/22/2009	
CAA	4012100004	AFS	STATE PCE/OFF-SITE	State	11/28/2007	
CAA	4012100004	AFS	STATE PCE/OFF-SITE	State	06/15/2009	
CAA	4012100004	AFS	STATE CONDUCTED FCE/ON-SITE	State	06/24/2009	
CAA	4012100004	AFS	STATE PCE/OFF-SITE	State	07/10/2009	
CAA	4012100004	AFS	STATE PCE/OFF-SITE	State	10/07/2009	
CAA	4012100004	AFS	TITLE V COMPLIANCE CERTIFICATION REVIEW	State	01/06/2010	Result=UNKNOWN CMST ; Deviations=N
CAA	4012100004	AFS	STATE PCE/OFF-SITE	State	02/05/2010	
CAA	4012100004	AFS	STATE PCE/OFF-SITE	State	02/02/2010	
CWA	OK0000523	ICP	Evaluation (CEI); NPDES - Base Program	State	04/19/2005	
CWA	OK0000523	ICP	Evaluation (CEI); NPDES - Base Program	State	02/16/2006	
CWA	OK0000523	ICP	Oversight (OVS); NPDES - Base Program	EPA	02/16/2006	
CWA	OK0000523	ICP	Evaluation (CEI),Evaluation (CEI); NPDES - Stormwater - Non-Construction	EPA	06/12/2006	
CWA	OK0000523	ICP	Evaluation (CEI); NPDES - Stormwater - Construction	EPA	06/13/2006	
CWA	OK0000523	ICP	Evaluation (CEI); NPDES - Stormwater - Construction	EPA	06/14/2006	
CWA	OK0000523	ICP	Evaluation (CEI); NPDES - Stormwater - Construction	EPA	06/15/2006	
CWA	OK0000523	ICP	Evaluation (CEI); NPDES - Base Program	State	12/18/2007	
CWA	OK0000523	ICP	Evaluation (CEI); NPDES - Base Program	State	05/07/2009	
RCRA	OK6213822798	RCR	COMPLIANCE EVALUATION INSPECTION ON-SITE	State	11/09/2005	No Violations Or Compliance Issues Were Found
RCRA	OK6213822798	RCR	COMPLIANCE EVALUATION INSPECTION ON-SITE	EPA	06/12/2006	Undetermined, Agency May Still be Determining
RCRA	OK6213822798	RCR	COMPLIANCE EVALUATION INSPECTION ON-SITE	State	10/09/2007	No Violations Or Compliance Issues Were Found
RCRA	OK6213822798	RCR	COMPLIANCE EVALUATION INSPECTION ON-SITE	State	12/02/2008	No Violations Or Compliance Issues Were Found
RCRA	OK6213822798	RCR	COMPLIANCE EVALUATION INSPECTION ON-SITE	State	12/07/2009	No Violations Or Compliance Issues Were Found

Entries in *italics* are not considered inspections in official counts.

Compliance Summary Data

[Data Dictionary](#)

Information on the nature of [alleged violations](#) is available on the FAQ page.

Statute	Source ID	Current SNC/HPV?	Description	Current As Of	Qtrs in NC (of 12)
---------	-----------	------------------	-------------	---------------	--------------------

CAA	4012100004	NO		02/13/2010	5
CWA	OK0000523	NO		Jul-Sep09	2
RCRA	OK6213822798	No		02/09/2010	0

Three Year Compliance Status by Quarter

[Data Dictionary](#)

Violations shown in a given quarter do not necessarily span the entire 3 months. Information on the nature of [alleged violations](#) is available on the FAQ page, and information on the duration of non-compliance is available at the end of this report.

AIR Compliance Status													
Statute:Source ID	QTR1	QTR2	QTR3	QTR4	QTR5	QTR6	QTR7	QTR8	QTR9	QTR10	QTR11	QTR12	
CAA: 4012100004	Apr-Jun07	Jul-Sep07	Oct-Dec07	Jan-Mar08	Apr-Jun08	Jul-Sep08	Oct-Dec08	Jan-Mar09	Apr-Jun09	Jul-Sep09	Oct-Dec09	Jan-Mar10	
HPV History													
Program/Pollutant in Current Violation													
MACT (SECTION 63 NESHAPS)	S-MSched	V-NO SCH	V-NO SCH	V-NO SCH	V-NO SCH	V-NO SCH	S-MSched	S-MSched	S-MSched	S-MSched	S-MSched	S-MSched	
TOTAL HAP POLLUTANT													S-MSched
TITLE V PERMITS	S-MSched	V-NO SCH	V-NO SCH	V-NO SCH	V-NO SCH	V-NO SCH	S-MSched	S-MSched	S-MSched	S-MSched	S-MSched	S-MSched	
CARBON MONOXIDE													S-MSched
FACILITY-WIDE PERMIT REQUIREMENTS													S-MSched
NITROGEN DIOXIDE													S-MSched
PARTICULATE MATTER < 10 UM													S-MSched
TOTAL PARTICULATE MATTER													S-MSched
TOTAL HAP POLLUTANT													S-MSched
VOLATILE ORGANIC COMPOUNDS													S-MSched
SIP	S-MSched	V-NO SCH	V-NO SCH	V-NO SCH	V-NO SCH	V-NO SCH	S-MSched	S-MSched	S-MSched	S-MSched	S-MSched	S-MSched	
CARBON MONOXIDE													S-MSched
NITROGEN DIOXIDE													S-MSched
PARTICULATE MATTER < 10 UM													S-MSched
TOTAL PARTICULATE MATTER													S-MSched
SULFUR DIOXIDE													S-MSched
TOTAL HAP POLLUTANT													S-MSched
VOLATILE ORGANIC COMPOUNDS													S-MSched
CFC TRACKING	NO ST REG	NO ST REG	NO ST REG	NO ST REG	NO ST REG	NO ST REG	NO ST REG	NO ST REG	NO ST REG	NO ST REG	NO ST REG	NO ST REG	

High Priority Violator (HPV) History section: "Unaddr" means the facility has not yet been addressed with a formal enforcement action. "Addr" means the facility has been addressed with a formal enforcement action, but its violations have not been resolved. Lead Agency designated can be US EPA, State, Both, or No Lead Determined. If HPV History is blank, then the facility was not a High Priority Violator. C=Compliance; V=Violation; S=Compliance Schedule.

CWA/NPDES Compliance Status													
Statute:Source ID	QTR1	QTR2	QTR3	QTR4	QTR5	QTR6	QTR7	QTR8	QTR9	QTR10	QTR11	QTR12	
CWA:OK0000523	Oct-Dec06	Jan-Mar07	Apr-Jun07	Jul-Sep07	Oct-Dec07	Jan-Mar08	Apr-Jun08	Jul-Sep08	Oct-Dec08	Jan-Mar09	Apr-Jun09	Jul-Sep09	
Non-compliance in Quarter	No	No	No	No	Yes	No	No	No	No	No	Yes	No	
SNC/RNC Status »					R(Resolvd)	R(Resolvd)							
Effluent Violations by NPDES Parameter: Get violation charts: all violations custom (click on parameter names for individual parameter charts)													
Discharge point:01S													
Solids, total suspended	Mthly												98%
	NMth												101%
Single Event Violations:													
Permit Violations - Violation Specified in Comment													05/07/09
Permit Violations - Violation Specified in Comment							12/18/07						

Effluent Violations are displayed as highest percentage by which the permit limit was exceeded for the quarter. **Bold, large** print indicates Significant Non-compliance (SNC) effluent violations. **Shaded** boxes indicate unresolved SNC violations.

RCRA Compliance Status													
Statute:Source ID	QTR1	QTR2	QTR3	QTR4	QTR5	QTR6	QTR7	QTR8	QTR9	QTR10	QTR11	QTR12	
RCRA: OK6213822798	Apr-Jun07	Jul-Sep07	Oct-Dec07	Jan-Mar08	Apr-Jun08	Jul-Sep08	Oct-Dec08	Jan-Mar09	Apr-Jun09	Jul-Sep09	Oct-Dec09	Jan-Mar10	
Facility Level Status	Compl	Compl	Compl	Compl	Compl	Compl	Compl	Compl	Compl	Compl	Compl	Compl	
Type of Violation	Agency												

The first date displayed for a RCRA Violation corresponds to the violation determination date, and the next to the resolution date (if the violation has been resolved).

Notices of Violation or Informal Enforcement - AFS, PCS, ICIS-NPDES, RCRAInfo (05 year history)

[Data Dictionary](#)

Statute	Source ID	Type of Action	Lead Agency	Date
CWA	OK-N00000649	Administrative - Informal	State	06/02/2005
CWA	OK-200015534	Administrative - Informal	State	06/02/2009
CWA	OK-200016475	Administrative - Informal	State	01/09/2008

Formal Enforcement Actions - (05 year history)

AFS, PCS, RCRAInfo, NCDB

[Data Dictionary](#)

Statute	Source ID	Type of Action	Lead Agency	Date	Penalty	Penalty Description
CAA	4012100004	STATE ADMINISTRATIVE ORDER ISSUED	State	10/28/2005	\$00	

In some cases, formal enforcement actions may be entered both at the initiation and final stages of the action. These may appear more than once above. Entries in *italics* are not "formal" actions under the PCS definitions but are either the initiation of an action or penalties assessed as a result of a previous action. This section includes US EPA and State formal enforcement actions under CAA, CWA and RCRA.

ICIS

[Data Dictionary](#)

Primary Law/Section	Case Number	Case Type	Lead Agency	Case Name	Issued/Filed Date	Settlement Date	Federal Penalty	State/Local Penalty	SEP Cost	Comp Action Cost
- No data records returned.										

Federal enforcement actions and penalties shown in this section are from the Integrated Compliance Information System (ICIS-FE&C). These actions may duplicate records in the Formal Enforcement Actions section.

Environmental Conditions

[Data Dictionary](#)

Permit ID	Watershed	Watershed Name	Receiving Waters	Section 303(d) Listing?	Combined Sewer System?
OK0000523	110902040390	Lower Canadian. Okla.	220600 BULL CREEK BELOW BROWN CK DM	NO	No

TRI History of Reported Chemicals Released in Pounds per Year at Site:74501MCLSTHWY69

[Data Dictionary](#)

Chemical releases reported to TRI are provided for context and are not associated with non-compliance for that facility.

Year /	Total Air Emissions	Surface Water Discharges	Underground Injections	Releases to Land	Total On-site Releases	Total Off-site Transfers	Total Releases and Transfers
1999	3,068	5		105,696	108,769		108,769
2000	5,846	5		80,833	86,684		86,684
2001	34,504			110,721	145,225	25,926	171,151
2002	76,178			37,022	113,200	63,391	176,591
2003	31,885			147,030	178,915	68,470	247,385
2004	60,367			27,780	88,147	93,950	182,097
2005	28,024			102,623	130,647	28,772	159,419
2006	22,593			244,513	267,106	108,495	375,601
2007	9,968			442,405	452,373	51,585	503,958

TRI Total Releases and Transfers by Chemical and Year

Chemical releases and transfers are in pounds except where otherwise noted.

Chemical Name	1999	2000	2001	2002	2003	2004	2005	2006	2007
DIISOCYANATES					2,160	2,120	280	680	540
LEAD COMPOUNDS			2	3,201	13,830	55,000	16,717	8,875	17,658
NITROGLYCERIN	5								
DIBUTYL PHTHALATE	5	34	84	137	45	180	85	20	49
STYRENE				68	3,350	9,530	4,487	15,306	2,986
EPICHLOROHYDRIN					19,400				

TOLUENE							10,840	4,381		
DIPHENYLAMINE	5		27,431			2				
XYLENE (MIXED ISOMERS)							13,860	7,158		
ALUMINUM (FUME OR DUST)	58,344	33,294	85,344	57,251	38,680	44,425	3,545	12,847	4,760	
LEAD			2	31,024						
MANGANESE	5,895			1,059	101,460	915	2,460	6,000	7,800	
NICKEL				11,183	28,350	120	25			
CHROMIUM			1	504	1,100	95	42			
COPPER	25,659	26,463	54,880	21,921	12,310	26,710	57,073	163,535	243,830	
ZINC (FUME OR DUST)	16,520	24,558	146	50,243	26,700	43,000	50,005	156,799	226,335	
CHLORINE	2,086	1,765	1,734							
DINITROTOLUENE (MIXED ISOMERS)	250	570	1,527							

Demographic Profile of Surrounding Area (3 Miles)

[Data Dictionary](#)

Open more detailed information in a new window (links leave ECHO): [1 Mi](#) [3 Mi](#) or [5 Mi](#).

This section provides demographic information regarding the community surrounding the facility. ECHO compliance data alone are not sufficient to determine whether violations at a particular facility had negative impacts on public health or the environment. Statistics are based upon the 2000 US Census data, and are accurate to the extent that the facility latitude and longitude listed below are correct. The latitude and longitude are obtained from the EPA [Locational Reference Table\(LRT\)](#) when available.

Radius of Area:	3 Miles	Land Area:	98.69%	Households in area:	84
Center Latitude:	34.846886	Water Area:	1.31%	Housing units in area:	91
Center Longitude:	-95.898666	Population Density:	8.21/sq. mi.	Households On Public Assistance:	5
Total Persons:	229	Percent Minority:	27.07%	Persons Below Poverty Level:	34

Race Breakdown	Persons (%)	Age Breakdown:	Persons (%)
White:	170 (74.24%)	Child 5 years and less:	12 (5.24%)
African-american:	6 (2.62%)	Minors 17 years and younger:	62 (27.07%)
Hispanic-Origin:	6 (2.62%)	Adults 18 years and older:	166 (72.49%)
Asian/Pacific Islander:	1 (0.44%)	Seniors 65 years and older:	28 (12.23%)
American Indian:	36 (15.72%)		
Other/Multiracial:	2 (0.87%)		

Education Level (Persons 25 & older)	Persons (%)	Income Breakdown:	Households (%)
Less than 9th grade:	2 (1.56%)	Less than \$15,000:	20 (23.81%)
9th-12th grades:	18 (14.06%)	\$15,000-\$25,000:	14 (16.67%)
High School Diploma:	50 (39.06%)	\$25,000-\$50,000:	27 (32.14%)
Some College/2-yr:	36 (28.13%)	\$50,000-\$75,000:	16 (19.05%)
B.S./B.A. or more:	22 (17.19%)	Greater than \$75,000:	10 (11.90%)

Please note: Entries in gray denote records that are not federally required to be reported to EPA. These data may not be reliable.

Notice About Duration of Violations -- The duration of violations shown on this report is an estimate of the actual duration of the violations that might be alleged or later determined in a legal proceeding. For example, the start date of the violation as shown in the ECHO database is normally when the government first became aware of the violation, not the first date that the violation occurred, and the facility may have corrected the violation before the end date shown. In some situations, violations may have been corrected by the facility, but EPA or the State has not verified the correction of these violations. In other situations, EPA does not remove the violation flag until an enforcement action has been resolved.



This report was generated by the Integrated Data for Enforcement Analysis (IDEA) system, which updates its information from program databases monthly. The data were last updated: AFS: 02/13/2010. RCRAInfo: 02/09/2010. NCDB: 10/27/2006. FRS: 02/11/2010. TRI: 05/05/2009. ICIS: 02/12/2010.

Some regulated facilities have expressed an interest in explaining data shown in the Detailed Facility Reports in ECHO. Please check company web sites for such explanations.



Cleanups in My Community

[Share](#)

[Recent Additions](#) | [Contact Us](#) Search: All EPA This Area

You are here: [EPA Home](#) » [Cleanups](#) » [RCRA Corrective Action Site Progress Profile](#)

- Cleanup Home
- Basic Information
- Where You Live
- Newsroom
- Laws / Statutes
- Regulations / Standards
- Policy / Guidance
- Enforcement
- EPA Programs Involved with Cleanup
- Grants / Funding
- Science / Technology
- Partners
- What You Can Do
- Publications
- Related Links
- Calendars
- Glossary

- RCRA Action Home
- Background Info
- Info/Query
- Where You Live

RCRA Corrective Action Site Progress Profile

[Report an Error](#)

MCALESTER ARMY AMMUNITION PLANT ID: (OK6213822798)

This profile is meant to provide you with basic information on EPA's cleanup progress at this RCRA facility. Please use the links in the "More Details" box for additional information.

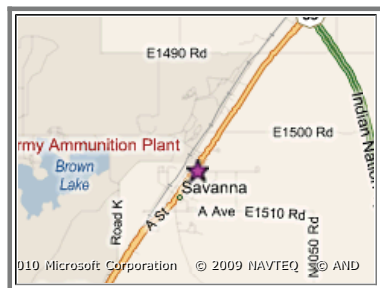
[Data Disclaimer](#)

More Details



- [Facility Information \(Facility Registry System\)](#)
- [Waste Process Report](#)
- [Facility Classification Report](#)
- [Engineering/Institutional Controls and Industry Classification Report](#)
- [Other Names for this Site](#)

Site Location



[Get an interactive map](#)

EPA Region 6 implements and enforces the RCRA [corrective action](#) program for Louisiana, Arkansas, Oklahoma, New Mexico, Texas and Tribal Nations

Site Address:

MCALESTER ARMY AMMUNITION PLANT
1 C TREE RD
MCALESTER, OK 745019002
County: PITTSBURG

US Congressional District: Y
Population within 1 mile: 24

For further information on this [corrective action](#) site, contact [region or state in which this site is located](#).

Cleanup Progress Summary

Hazardous wastes are managed under the Resource Conservation and Recovery Act. When these wastes contaminate the land, water or air they must undergo "[corrective action](#)."



A Remedy construction has been completed for this corrective action site

[View detailed list of cleanup activities >>](#)

[View information on what controls are in place to protect human health and the environment >>](#)

Environmental Impact Summary

If this [corrective action](#) site has been examined to determine if [human exposures to contaminants](#) are under control and the [migration of contaminated water](#) is under control, that information is provided below.

Human Exposure Control



At this site, human exposures are under control.

Migration of Contaminated GW Control



At this site, migration of contaminated groundwater is under control.

Contamination & Exposure

Contamination:

Information on the contamination and the reason for the cleanup may be available. For further information, see the contact information provided above, or try the [Statement of Basis](#) Web Page to see if a Statement of Basis for the [corrective action](#) remedy has been provided to EPA.

Exposure:

Is [human exposure to contamination](#) at this site under control? YES
 Is the [migration of contaminated groundwater](#) at this site under control? YES

The Solution: Cleanup Process & Progress

Cleanup Activities at this site:

Action	Date/Status
1. Site Assessed	01/20/1987
2. Site Identified for Corrective Action	YES
3. Solution for Cleanup Selected (Final Remedy Decision)	UNKNOWN
4. Solution for Cleanup is Implemented	01/15/2002
5. Cleanup Complete	UNKNOWN

Controls in Place at this site:

There are many types of controls that can be put in place to control [human exposure to contaminants](#) and the [migration of contaminated groundwater](#) from the site, and protect the effectiveness of cleanup remedies. Engineering Controls are mechanisms that work by physically controlling access to the land, the flow of water, etc. Examples include fences, cement caps over contaminated areas, and pumps. Institutional Controls ([ICs](#)) (also known as land use controls ([LUCs](#)) [EXIT disclaimer](#)), activity and use limitations (AULs), and environmental use restrictions (EURs) are administrative and/or legal controls, that work by limiting land or resource use. Private or (proprietary) examples include deed restrictions, covenants and easements. Public (or governmental) examples include zoning ordinances and groundwater permitting programs.

Are controls in place at this site?	Type of Control(s):
Institutional Controls : UNKNOWN	N/A
Engineering Controls : YES	N/A

Government Performance & Results Act (GRPA) Milestones

EPA is required to report on the following milestones under the Government Performance & Results Act. [More Information...](#)

Milestone	Status
Human Exposure Under Control	YES
Contaminated Groundwater migration Under Control	YES



Cleanups in My Community



[Recent Additions](#) | [Contact Us](#)

Search: All EPA This Area

You are here: [EPA Home](#) » [Cleanups](#) » US DOD MCALESTER ARMY AMMUNITION PLANT

US DOD MCALESTER ARMY AMMUNITION PLANT

1 C TREE ROAD SJMMC-EM
MCALESTER, OK 74501

EPA has cleanup profiles for this location under the following cleanup programs. For additional information on these programs, please see below.

[RCRA Corrective Action](#)

[Enforcement & Compliance History Online \(ECHO\)](#)

Background

A number of [cleanup programs](#) have evolved over the years to assess and, where necessary, clean up contaminated sites, facilities and properties. Cleanups may be done by EPA, other federal agencies, states or municipalities, companies or parties responsible for the contamination, or other organizations. They may be funded by various levels of government, private parties and other organizations. Cleanup requirements, including reporting requirements, vary by program and sometimes even within a program, and not all information is reported to or available to EPA. In some cases, a particularly piece of property is cleaned by more than one program.

The following profile(s) provide summary information that is available to EPA through mandatory and voluntary reporting under the Brownfields, RCRA Corrective Action, Superfund and Federal Facilities programs as well as links to sites that have been made available to the Agency. Over time, we anticipate more EPA cleanup programs will be covered and more links will be made to information on specific cleanups. We hope that providing this information through a single point of entry will make it easier for you to find information on cleanups of interest to you. We welcome your suggestions on where to link to additional information and how to make this service more useful to our citizens, realtors, businesses and related entities.

RCRA Corrective Action

In addition to addressing other types of waste, the Resources Conservation and Recovery Act (RCRA) tightly regulates all hazardous waste from "cradle to grave." In general, all generators, transporters, treaters, storers, and disposers of hazardous waste are required to provide information about their activities to state environmental agencies. These agencies, in turn pass on the information to regional and national EPA offices. Accidents or other activities at facilities that treat, store or dispose of hazardous wastes have sometimes led to the release of hazardous waste or hazardous constituents into soil, ground water, surface water, or air. EPA refers to cleanup of Treatment, Storage and Disposal (TSD) facilities under RCRA and the Hazardous and Solid Waste Amendments (HSWA) statutory authorities as RCRA Corrective Action.

[View the RCRA Site Progress Profile for this facility](#)

[View Enforcement & Compliance History Online \(ECHO\) Report for this facility](#)

[EPA Home](#) | [Privacy and Security Notice](#) | [Contact Us](#)

Last updated on Tuesday, March 09, 2010
<http://iaspub.epa.gov/Cleanups/showProfile.jsp?regId=110000455702>
[Print As-Is](#)

Cleanup Home

Basic Information

Where You Live

Newsroom

Laws / Statutes

Regulations /
Standards

Policy / Guidance

Enforcement

EPA Programs
Involved with
Cleanup

Grants / Funding

Science / Technology

Partners

What You Can Do

Publications

Related Links

Calendars

Glossary



Cleanups in My Community

[Share](#)

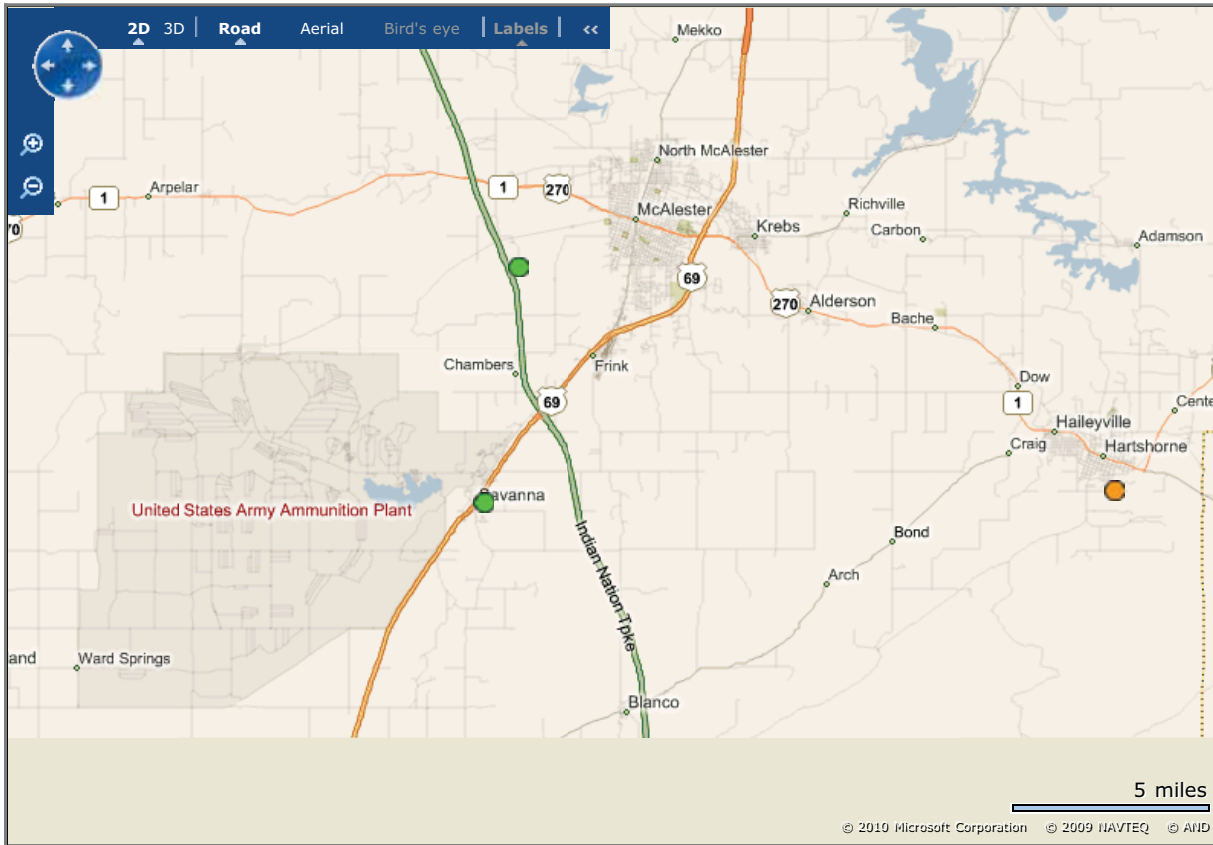
[Recent Additions](#) | [Contact Us](#)

Search: All EPA This Area

You are here: [EPA Home](#) » [Cleanups](#) » [Cleanups in My Community](#) » Mapping Result

Initial Searched Geographic Area: OK

Area of Interest:



[Cleanup List](#) [Search Criteria](#) [Other Data](#) [Map Legend](#)

Total # of unique cleanups in this window: 3

[About This Listing](#)

- [HARTSHORNE ARMORY](#)
- [TRICAT INCORPORATED MCALESTER REGEN PLANT](#)
- [US DOD MCALESTER ARMY AMMUNITION PLANT](#)

[New Search](#) [Go to WME](#) [Online Help](#)

[EPA Home](#) | [Privacy and Security Notice](#) | [Contact Us](#)

Last updated on Tuesday, March 09, 2010
<http://iaspub.epa.gov/Cleanups/MapItServlet>
[Print As-Is](#)



Cleanups in My Community

[Share](#)

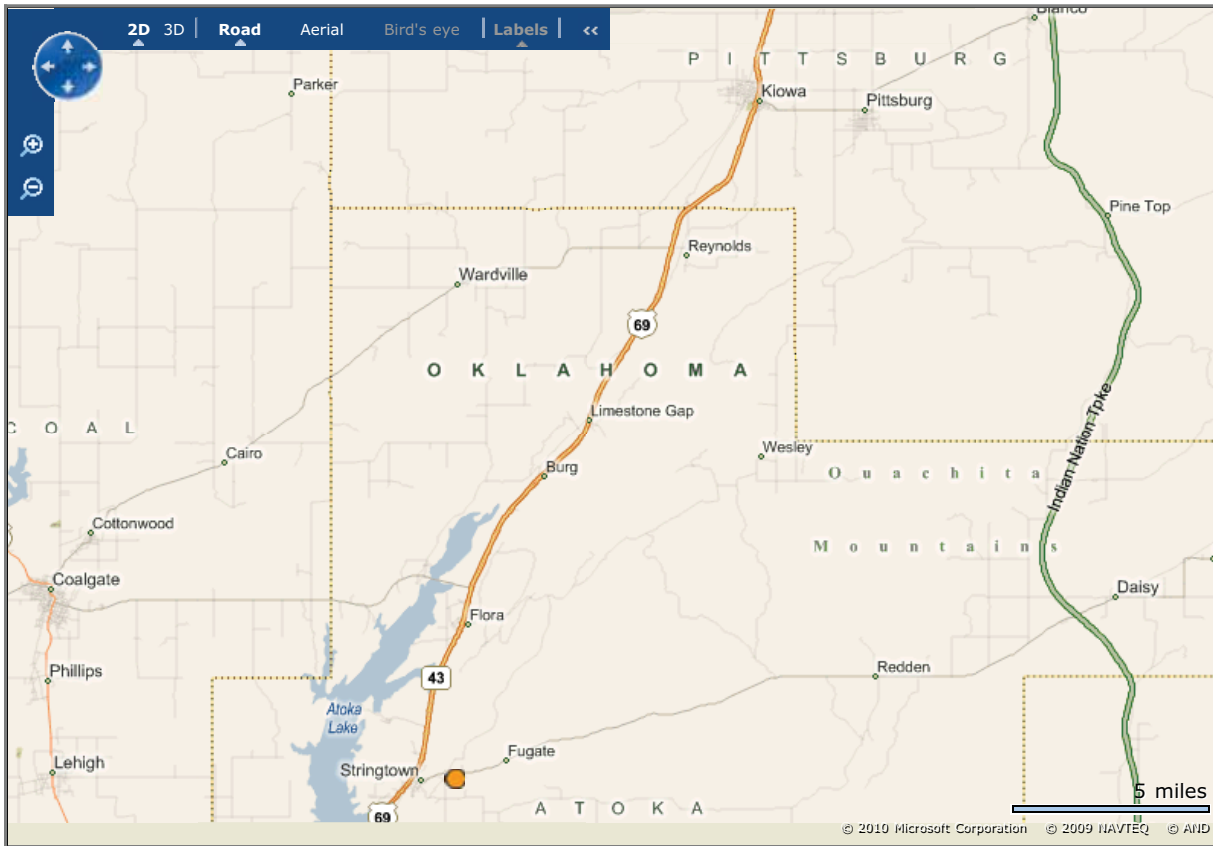
[Recent Additions](#) | [Contact Us](#)

Search: All EPA This Area

You are here: [EPA Home](#) » [Cleanups](#) » [Cleanups in My Community](#) » Mapping Result

Initial Searched Geographic Area: OK

Area of Interest:



[Cleanup List](#) [Search Criteria](#) [Other Data](#) [Map Legend](#)

Total # of unique cleanups in this window: 1

[About This Listing](#)

[FIRST BAPTIST CHURCH OF SULPHUR](#)

[New Search](#) [Go to WME](#) [Online Help](#)

[EPA Home](#) | [Privacy and Security Notice](#) | [Contact Us](#)

Last updated on Tuesday, March 09, 2010
<http://iaspub.epa.gov/Cleanups/MapItServlet>
[Print As-Is](#)



Cleanups in My Community

[Share](#)

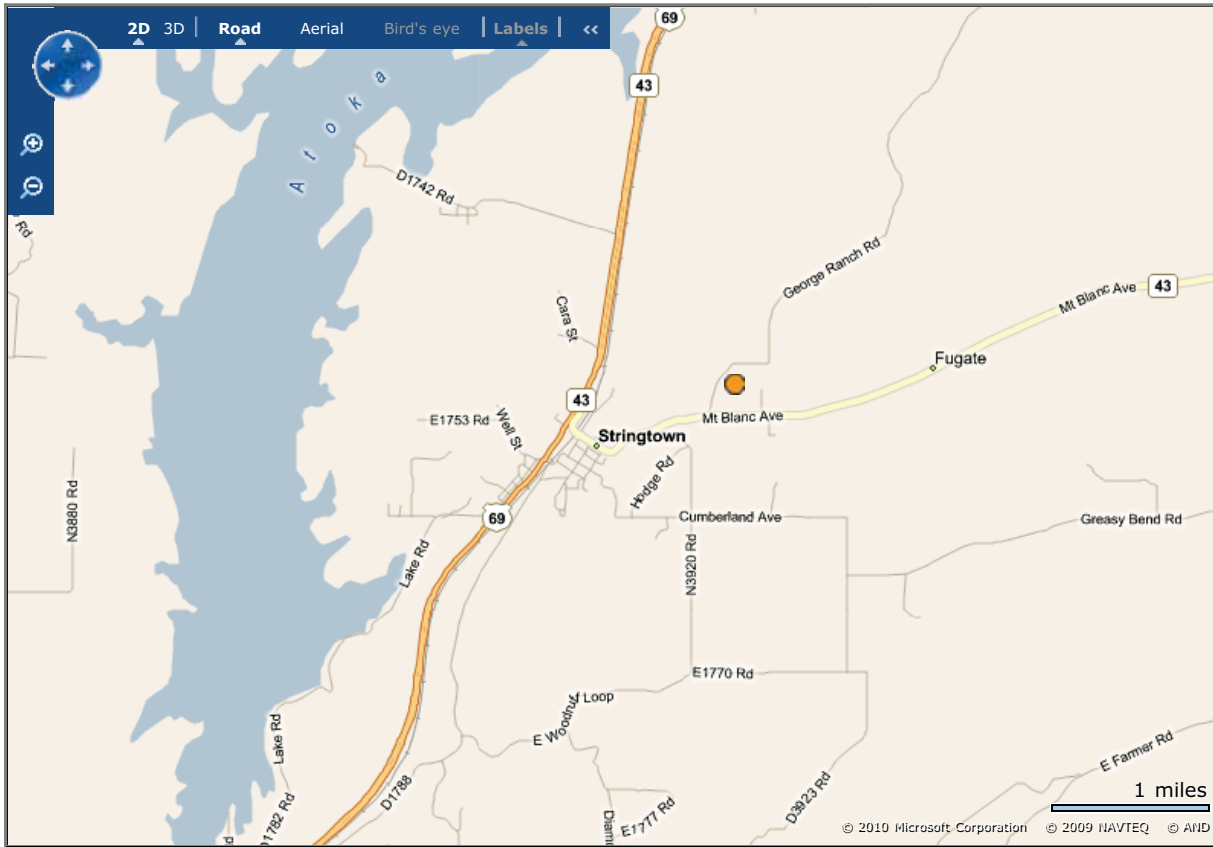
[Recent Additions](#) | [Contact Us](#)

Search: All EPA This Area

You are here: [EPA Home](#) » [Cleanups](#) » [Cleanups in My Community](#) » Mapping Result

Initial Searched Geographic Area: OK

Area of Interest:



[Cleanup List](#) [Search Criteria](#) [Other Data](#) [Map Legend](#)

Total # of unique cleanups in this window: 1

[About This Listing](#)

FIRST BAPTIST CHURCH OF SULPHUR

[New Search](#) [Go to WME](#) [Online Help](#)

[EPA Home](#) | [Privacy and Security Notice](#) | [Contact Us](#)

Last updated on Tuesday, March 09, 2010
<http://iaspub.epa.gov/Cleanups/MapItServlet>
[Print As-Is](#)



Cleanups in My Community

[Share](#)

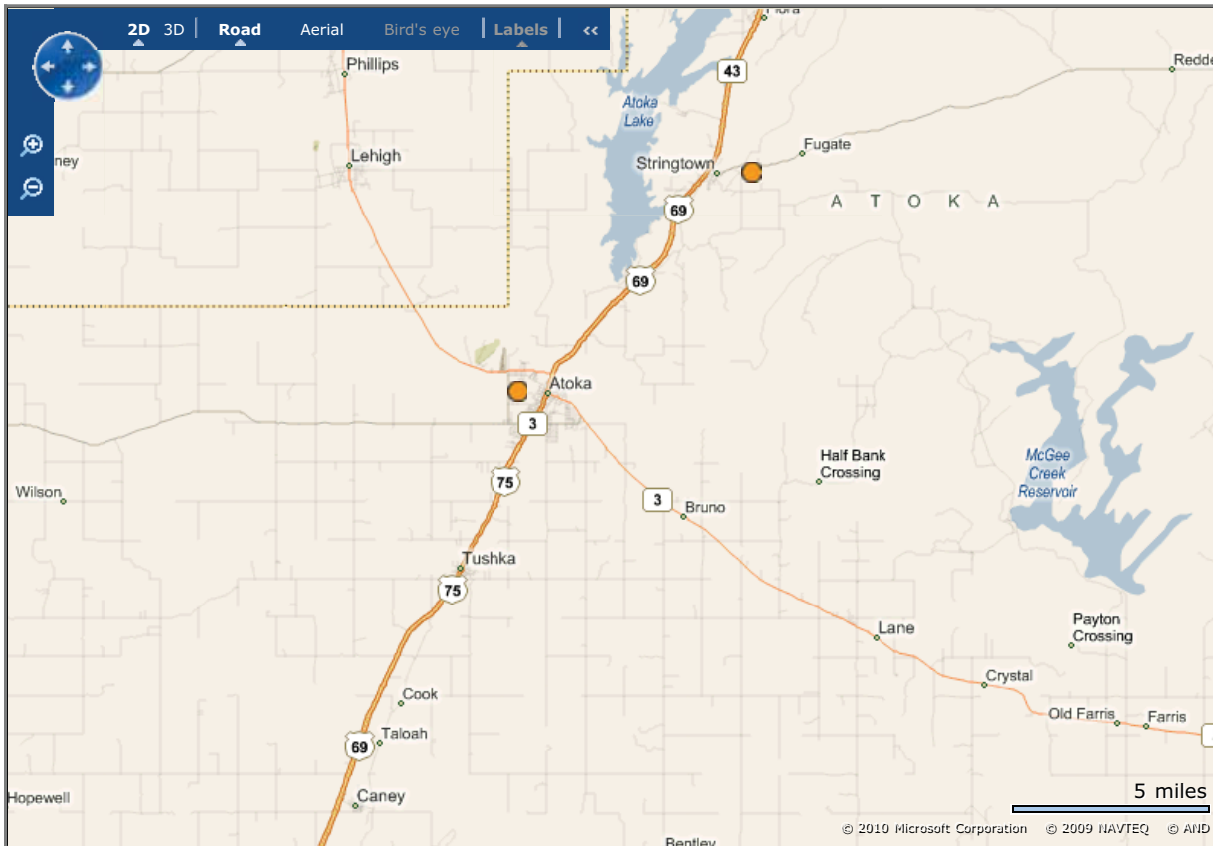
[Recent Additions](#) | [Contact Us](#)

Search: All EPA This Area

You are here: [EPA Home](#) » [Cleanups](#) » [Cleanups in My Community](#) » Mapping Result

Initial Searched Geographic Area: OK

Area of Interest:



[Cleanup List](#) [Search Criteria](#) [Other Data](#) [Map Legend](#)

Total # of unique cleanups in this window: 2
[About This Listing](#)

- [ATOKA ARMORY/READINESS CENTER](#)
- [FIRST BAPTIST CHURCH OF SULPHUR](#)

[New Search](#) [Go to WME](#) [Online Help](#)

[EPA Home](#) | [Privacy and Security Notice](#) | [Contact Us](#)

Last updated on Tuesday, March 09, 2010
<http://iaspub.epa.gov/Cleanups/MapItServlet>
[Print As-Is](#)



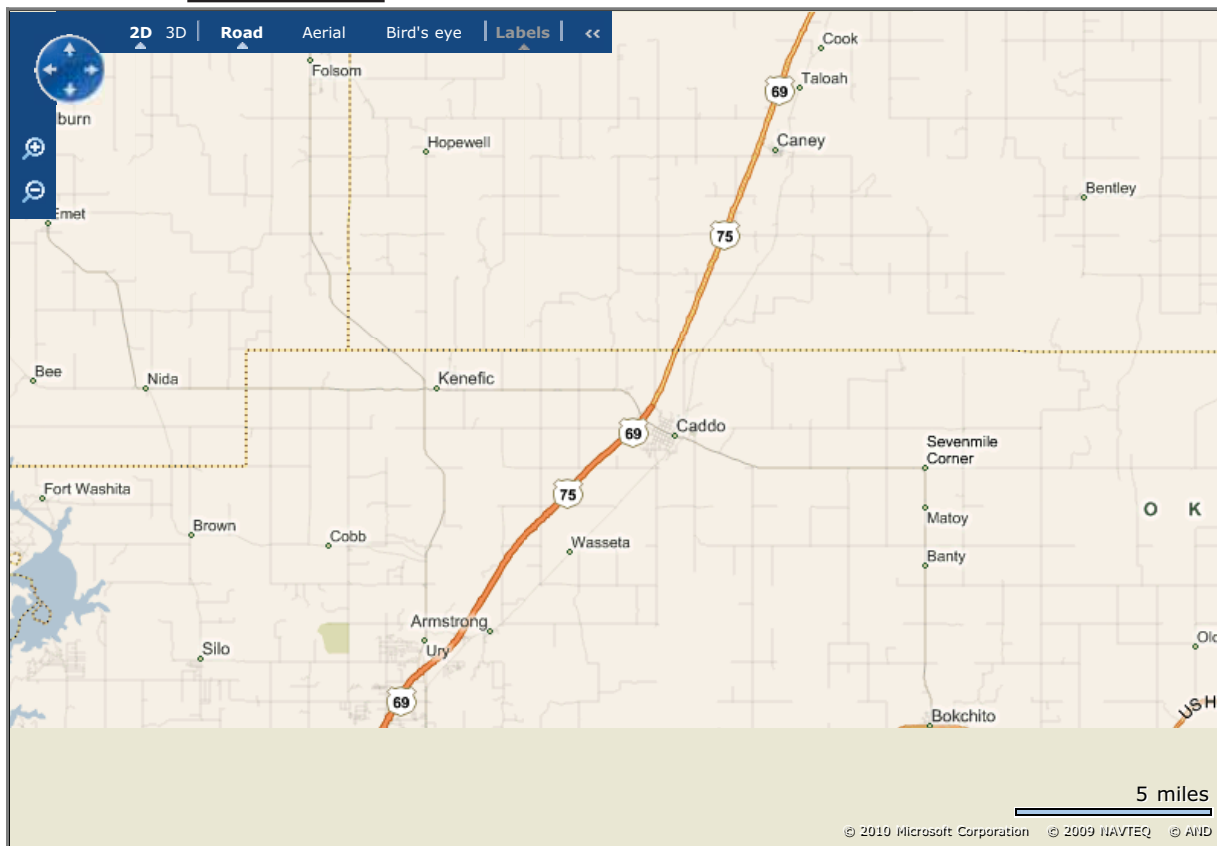
Cleanups in My Community

[Share](#)
[Recent Additions](#) | [Contact Us](#)

 Search: All EPA This Area

 You are here: [EPA Home](#) » [Cleanups](#) » [Cleanups in My Community](#) » Mapping Result

Initial Searched Geographic Area: OK

Area of Interest: 
[Cleanup List](#) [Search Criteria](#) [Other Data](#) [Map Legend](#)

The search returns zero cleanup in this window.
Here are some things you can do:

- Zoom out or choose a larger area of interest to get a list of cleanups,
- Choose a different "Area of Interest",
- Click on the "Search Criteria" tab to revise your search criteria,
- Click on the "Other data" tab and display additional types of locations,
- Change the map background,
- Click on "Map Legend" to display the map legend,
- Print the map,
- View other environmental information about the same geographic area (click "Go to WME" button under map), and/or
- Return to the original search screen (click "New Search" button under map) and choose "List It" instead of "Map It".

[New Search](#) [Go to WME](#) [Online Help](#)
[EPA Home](#) | [Privacy and Security Notice](#) | [Contact Us](#)

Last updated on Tuesday, March 09, 2010
<http://iaspub.epa.gov/Cleanups/MapItServlet>
[Print As-Is](#)



Cleanups in My Community

[Share](#)

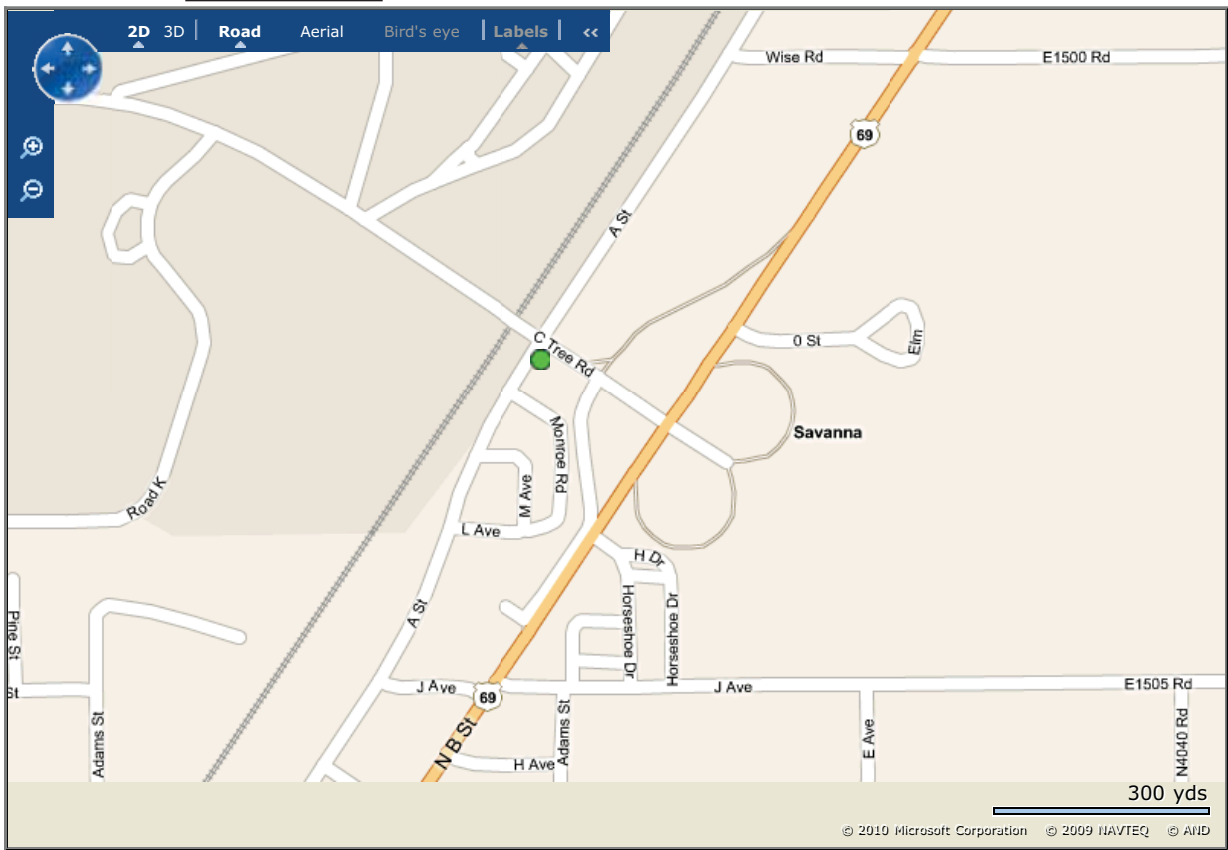
[Recent Additions](#) | [Contact Us](#)

Search: All EPA This Area

You are here: [EPA Home](#) » [Cleanups](#) » [Cleanups in My Community](#) » Mapping Result

Initial Searched Geographic Area: OK

Area of Interest:



[Cleanup List](#) [Search Criteria](#) [Other Data](#) [Map Legend](#)

Total # of unique cleanups in this window: 1
[About This Listing](#)

US DOD MCALESTER ARMY AMMUNITION PLANT

[New Search](#) [Go to WME](#) [Online Help](#)

[EPA Home](#) | [Privacy and Security Notice](#) | [Contact Us](#)

Last updated on Tuesday, March 09, 2010
<http://iaspub.epa.gov/Cleanups/MapItServlet>
[Print As-Is](#)



Cleanups in My Community

[Share](#)

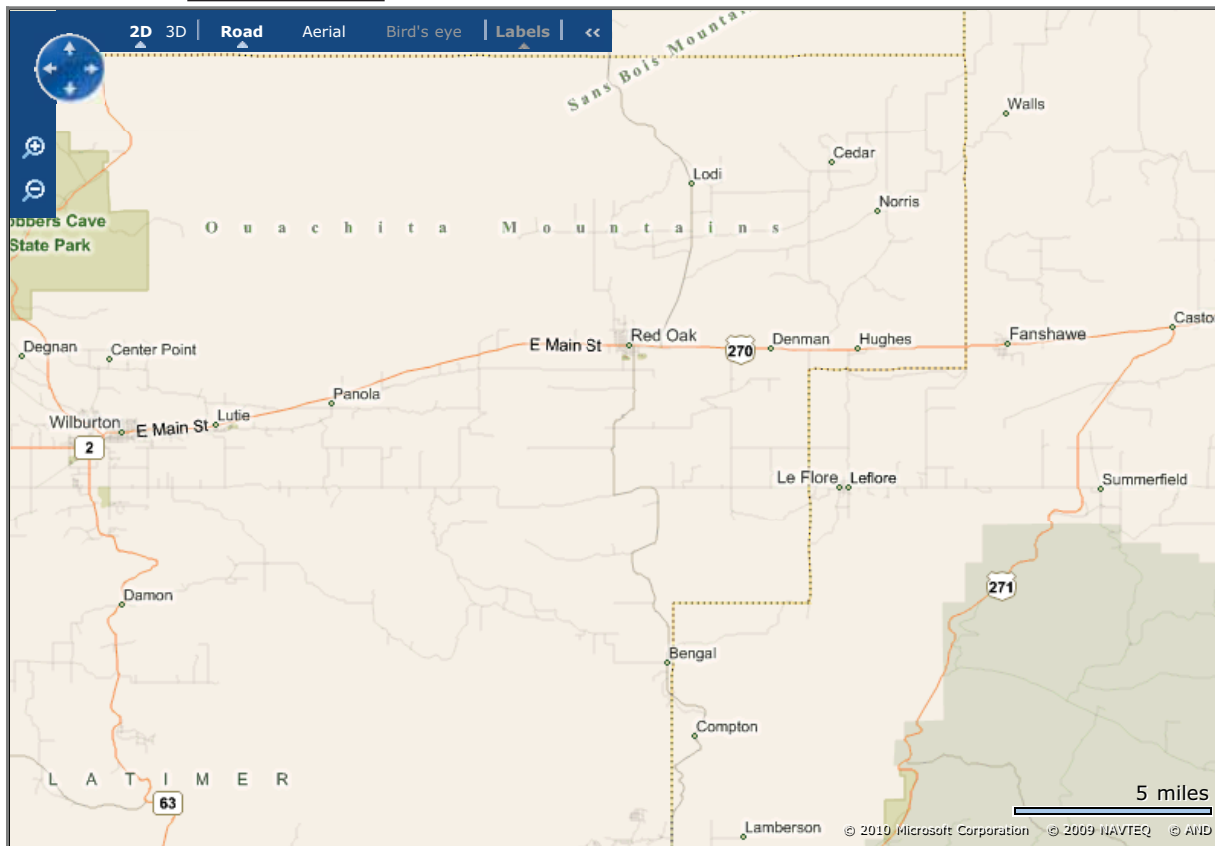
[Recent Additions](#) | [Contact Us](#)

Search: All EPA This Area

You are here: [EPA Home](#) » [Cleanups](#) » [Cleanups in My Community](#) » Mapping Result

Initial Searched Geographic Area: OK

Area of Interest:



[Cleanup List](#) [Search Criteria](#) [Other Data](#) [Map Legend](#)

The search returns zero cleanup in this window. Here are some things you can do:

- Zoom out or choose a larger area of interest to get a list of cleanups,
- Choose a different "Area of Interest",
- Click on the "Search Criteria" tab to revise your search criteria,
- Click on the "Other data" tab and display additional types of locations,
- Change the map background,
- Click on "Map Legend" to display the map legend,
- Print the map,
- View other environmental information about the same geographic area (click "Go to WME" button under map), and/or
- Return to the original search screen (click "New Search" button under map) and choose "List It" instead of "Map It".

[New Search](#) [Go to WME](#) [Online Help](#)

[EPA Home](#) | [Privacy and Security Notice](#) | [Contact Us](#)

Last updated on Tuesday, March 09, 2010
<http://iaspub.epa.gov/Cleanups/MapItServlet>
[Print As-Is](#)



Cleanups in My Community

[Share](#)

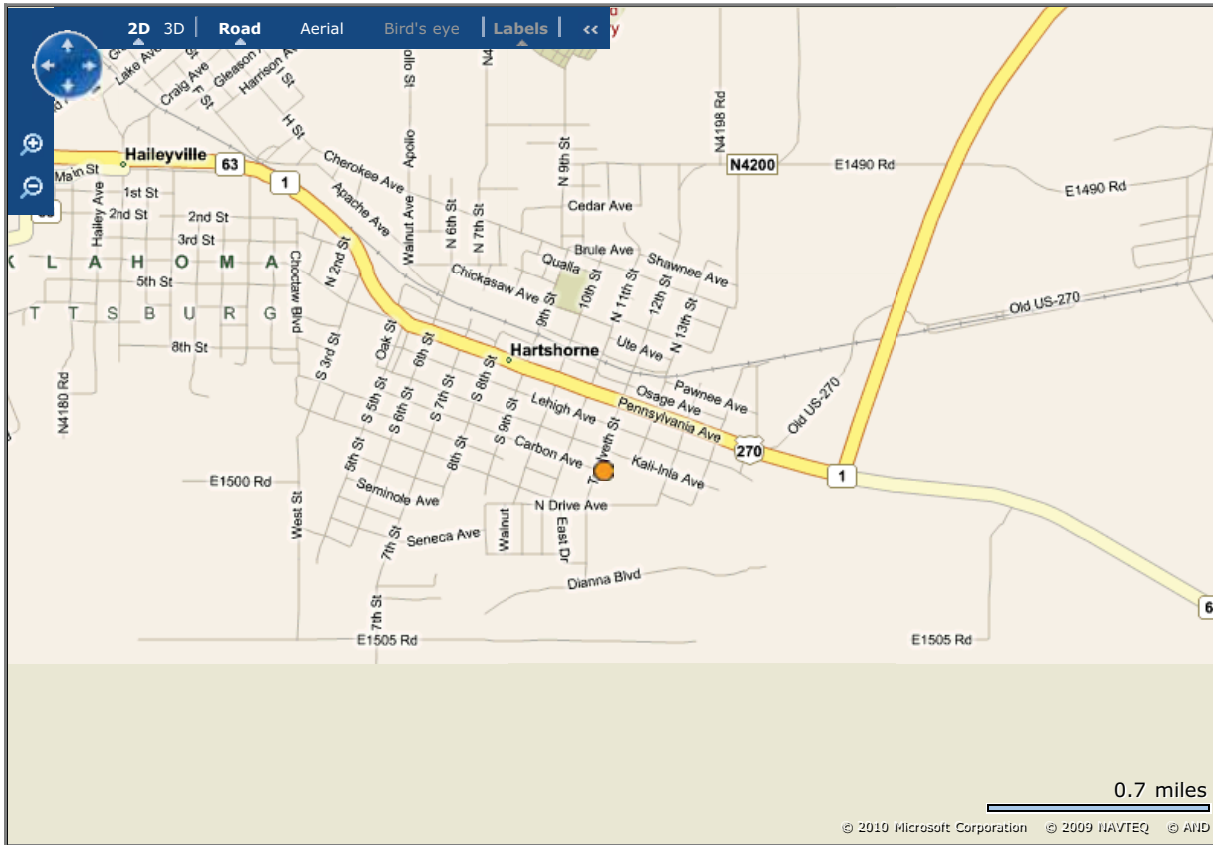
[Recent Additions](#) | [Contact Us](#)

Search: All EPA This Area

You are here: [EPA Home](#) » [Cleanups](#) » [Cleanups in My Community](#) » Mapping Result

Initial Searched Geographic Area: OK

Area of Interest:



[Cleanup List](#) [Search Criteria](#) [Other Data](#) [Map Legend](#)

Total # of unique cleanups in this window: 1

[About This Listing](#)

[HARTSHORNE ARMORY](#)

[New Search](#) [Go to WME](#) [Online Help](#)

[EPA Home](#) | [Privacy and Security Notice](#) | [Contact Us](#)

Last updated on Tuesday, March 09, 2010
<http://iaspub.epa.gov/Cleanups/MapItServlet>
[Print As-Is](#)



Cleanups in My Community

[Share](#)

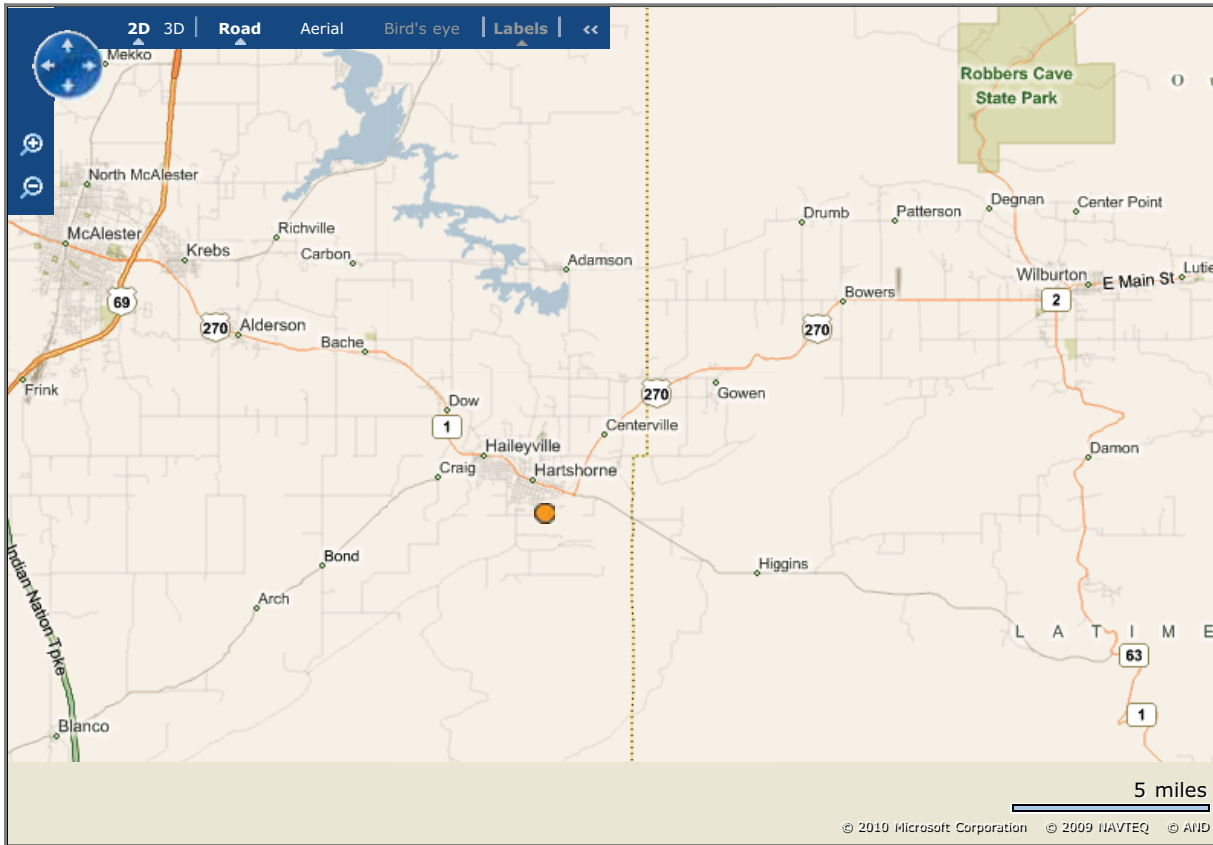
[Recent Additions](#) | [Contact Us](#)

Search: All EPA This Area

You are here: [EPA Home](#) » [Cleanups](#) » [Cleanups in My Community](#) » Mapping Result

Initial Searched Geographic Area: OK

Area of Interest:



[Cleanup List](#) [Search Criteria](#) [Other Data](#) [Map Legend](#)

Total # of unique cleanups in this window: 1

[About This Listing](#)

HARTSHORNE ARMORY

[New Search](#) [Go to WME](#) [Online Help](#)

[EPA Home](#) | [Privacy and Security Notice](#) | [Contact Us](#)

Last updated on Tuesday, March 09, 2010
<http://iaspub.epa.gov/Cleanups/MapItServlet>
[Print As-Is](#)



Cleanups in My Community

[Share](#)

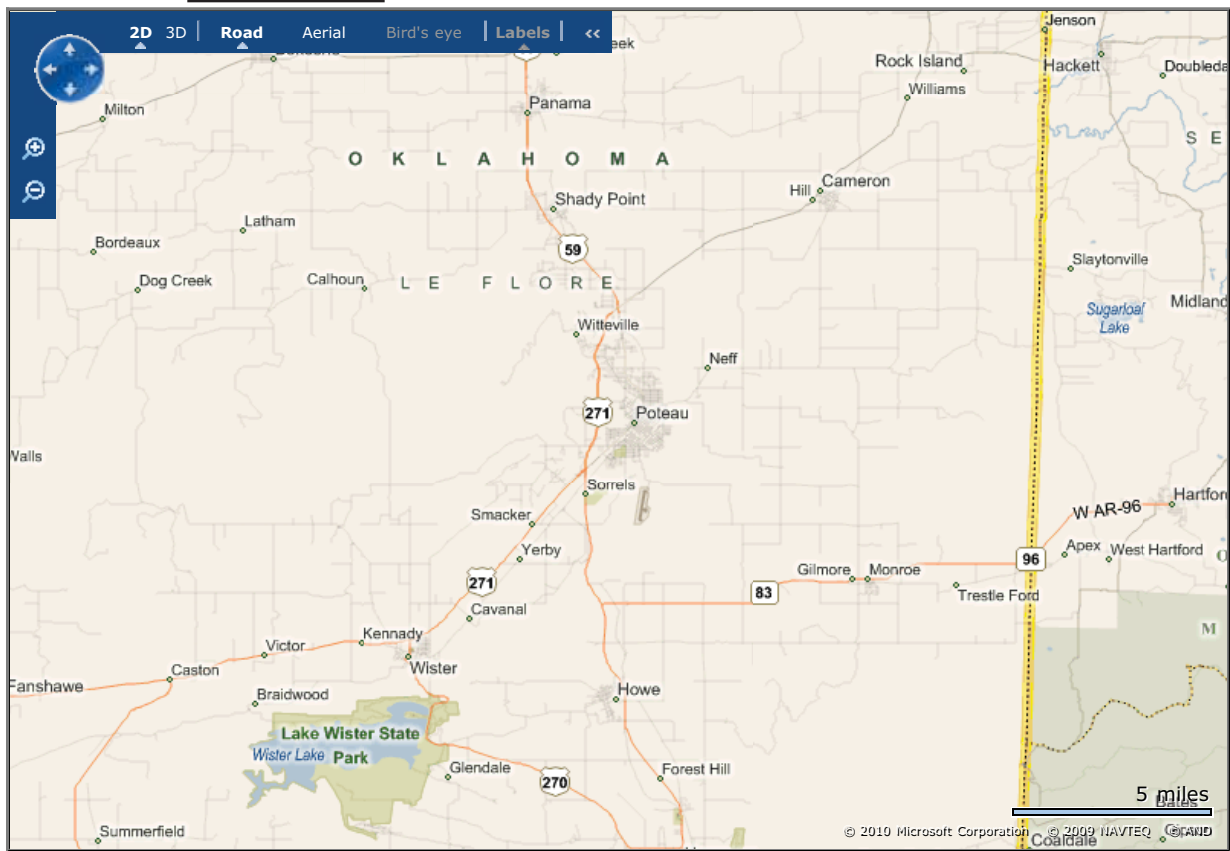
[Recent Additions](#) | [Contact Us](#)

Search: All EPA This Area

You are here: [EPA Home](#) » [Cleanups](#) » [Cleanups in My Community](#) » Mapping Result

Initial Searched Geographic Area: OK

Area of Interest:



[Cleanup List](#) [Search Criteria](#) [Other Data](#) [Map Legend](#)

The search returns zero cleanup in this window. Here are some things you can do:

- Zoom out or choose a larger area of interest to get a list of cleanups,
- Choose a different "Area of Interest",
- Click on the "Search Criteria" tab to revise your search criteria,
- Click on the "Other data" tab and display additional types of locations,
- Change the map background,
- Click on "Map Legend" to display the map legend,
- Print the map,
- View other environmental information about the same geographic area (click "Go to WME" button under map), and/or
- Return to the original search screen (click "New Search" button under map) and choose "List It" instead of "Map It".

[EPA Home](#) | [Privacy and Security Notice](#) | [Contact Us](#)

Last updated on Tuesday, March 09, 2010
<http://iaspub.epa.gov/Cleanups/MapItServlet>
[Print As-Is](#)



Cleanups in My Community

[Share](#)

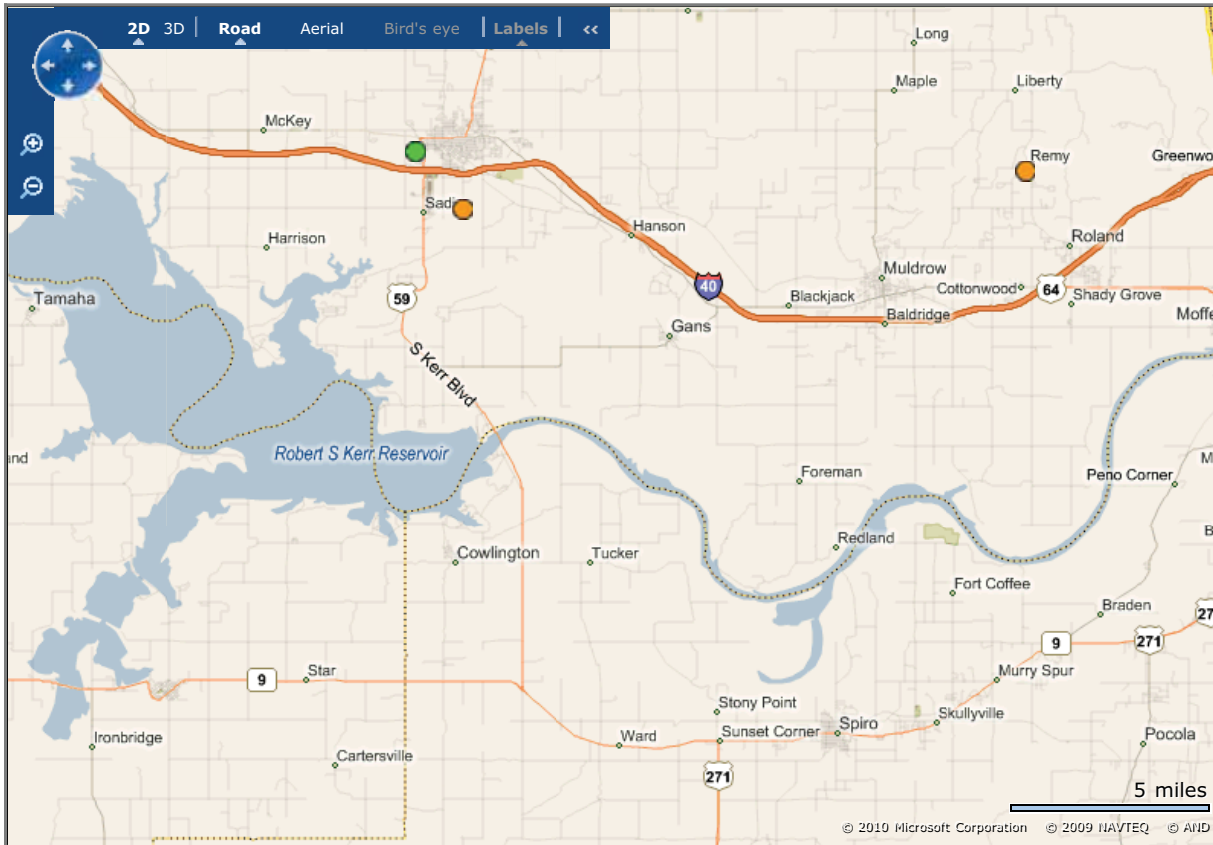
[Recent Additions](#) | [Contact Us](#)

Search: All EPA This Area

You are here: [EPA Home](#) » [Cleanups](#) » [Cleanups in My Community](#) » Mapping Result

Initial Searched Geographic Area: OK

Area of Interest:



[Cleanup List](#) [Search Criteria](#) [Other Data](#) [Map Legend](#)

Total # of unique cleanups in this window: 7

[About This Listing](#)

- [CARLILE SCHOOL](#)
- [CATOOSA TRUCK STOP](#)
- [CAVENHAM FOREST INDUSTRIES INC](#)
- [HOG FARM](#)
- [SALLISAW INDUSTRIAL PARK](#)
- [SEQUOYAH LANDFILL/CHEROKEE POW-WOW GROUNDS](#)
- [WEST SILOAM SPRINGS](#)

[New Search](#) [Go to WME](#) [Online Help](#)

[EPA Home](#) | [Privacy and Security Notice](#) | [Contact Us](#)

Last updated on Tuesday, March 09, 2010
<http://iaspub.epa.gov/Cleanups/MapItServlet>
[Print As-Is](#)



Cleanups in My Community

[Share](#)

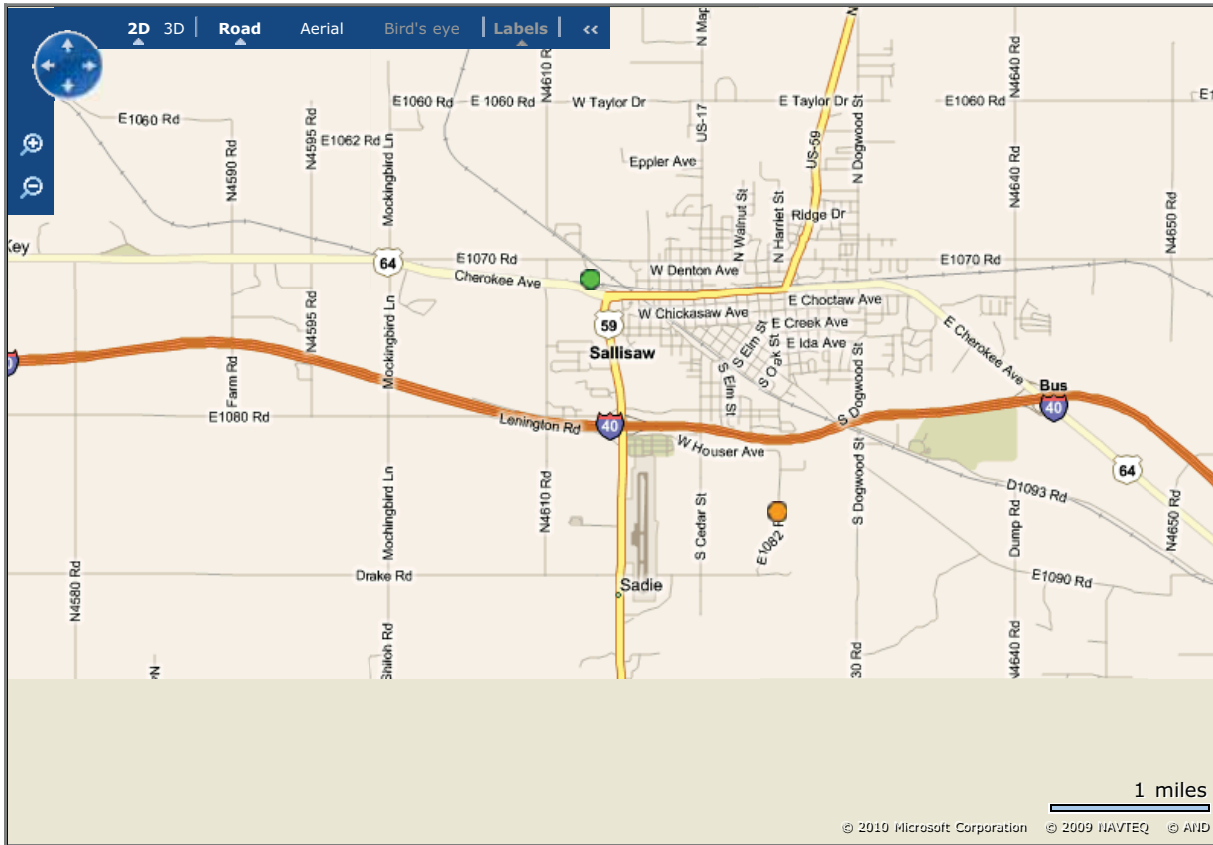
[Recent Additions](#) | [Contact Us](#)

Search: All EPA This Area

You are here: [EPA Home](#) » [Cleanups](#) » [Cleanups in My Community](#) » Mapping Result

Initial Searched Geographic Area: OK

Area of Interest:



[Cleanup List](#) [Search Criteria](#) [Other Data](#) [Map Legend](#)

Total # of unique cleanups in this window: 2

[About This Listing](#)

- [CAVENHAM FOREST INDUSTRIES INC](#)
- [SALLISAW INDUSTRIAL PARK](#)

[New Search](#) [Go to WME](#) [Online Help](#)

[EPA Home](#) | [Privacy and Security Notice](#) | [Contact Us](#)

Last updated on Tuesday, March 09, 2010
<http://iaspub.epa.gov/Cleanups/MapItServlet>
[Print As-Is](#)



Cleanups in My Community

[Share](#)

Recent Additions | [Contact Us](#) Search: All EPA This Area

You are here: [EPA Home](#) » [Cleanups](#) » [Brownfields Property Progress Profile](#)

- Cleanup Home
- Basic Information
- Where You Live
- Newsroom
- Laws / Statutes
- Regulations / Standards
- Policy / Guidance
- Enforcement
- EPA Programs Involved with Cleanup
- Grants / Funding
- Science / Technology
- Partners
- What You Can Do
- Publications
- Related Links
- Calendars
- Glossary

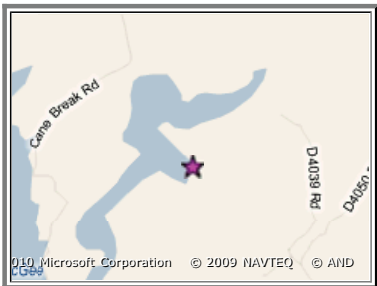

- Brownfields Home
- Overview
- Query/Finding Sites
- Model
- Data Source
- Profile Glossary
- Envirofacts Home

Brownfields Property Progress Profile

[Report an Error](#)

Atoka Armory/Readiness Center

This profile provides a summary of the accomplishments reported to the US EPA by a Brownfields grant recipient or Targeted Brownfields Assessment Contractor at this Brownfields property.

Property Location	Assessment & Cleanup Activities and Progress Summary	Assessment & Cleanup Results and Impact Summary
 <p style="text-align: center;">Get an interactive map</p> <p>EPA Region 6 implements the Brownfields program for the state in which this property is located.</p> <p>Atoka Armory/Readiness Center 1002 West Liberty Road Atoka, OK 74525</p> <p>Property Size: 10.6 acres</p> <p>View Census 2000 Block Data Around this Property Location>></p> <p>Regional Brownfields coordinator</p>	<div style="text-align: center;">  <p>This property is ready for reuse</p> </div> <p>View Summary of the Property Progress>></p> <p>View Assessment Activities >></p> <p>View Cleanup Activities>></p> <p>View Institutional Controls>></p> <p>View Redevelopment Underway>></p>	<p>Each property is assessed to determine if any contaminants are found.</p> <p>If the property is under an assessment grant from EPA, information on this assessment is reported to EPA.</p> <p><i>The assessment has found contamination at this property</i></p> <p>View Media Affected and Contaminants Found>></p> <p>If the property is contaminated and is being cleaned up under a cleanup grant from EPA, information on the cleanup may be reported to EPA.</p> <p>View Media Addressed and Contaminants Removed>></p> <p>View Leveraged Accomplishments>></p>





Assessment Activities



Cleanup Activities



Media and Contaminants

Media Affected	Classes of Contaminants Found	Media Addressed	Classes of Contaminants Cleaned up
<input checked="" type="checkbox"/> Air	<input checked="" type="checkbox"/> Controlled substances	<input checked="" type="checkbox"/> Air	<input checked="" type="checkbox"/> Controlled substances
<input checked="" type="checkbox"/> Sediments	<input checked="" type="checkbox"/> Petroleum products	<input checked="" type="checkbox"/> Sediments	<input checked="" type="checkbox"/> Petroleum products
<input checked="" type="checkbox"/> Soil	<input checked="" type="checkbox"/> Asbestos	<input checked="" type="checkbox"/> Soil	<input checked="" type="checkbox"/> Asbestos
<input checked="" type="checkbox"/> Drinking Water	<input checked="" type="checkbox"/> Lead	<input checked="" type="checkbox"/> Drinking Water	<input checked="" type="checkbox"/> Lead
<input checked="" type="checkbox"/> Ground Water	<input checked="" type="checkbox"/> PAHS	<input checked="" type="checkbox"/> Ground Water	<input checked="" type="checkbox"/> PAHS
<input checked="" type="checkbox"/> Surface Water	<input checked="" type="checkbox"/> PCBS	<input checked="" type="checkbox"/> Surface Water	<input checked="" type="checkbox"/> PCBS
<input checked="" type="checkbox"/> <i>None</i>	<input checked="" type="checkbox"/> VOCS	<input checked="" type="checkbox"/> <i>None</i>	<input checked="" type="checkbox"/> VOCS
	<input checked="" type="checkbox"/> Other Metals		<input checked="" type="checkbox"/> Other Metals
	<input checked="" type="checkbox"/> Other Contaminants		<input checked="" type="checkbox"/> Other Contaminants
	<input checked="" type="checkbox"/> <i>None</i>		<input checked="" type="checkbox"/> <i>None</i>



Institutional Controls



Redevelopment Underway



Leveraged Accomplishments



Additional Property Attributes



Census 2000 Block Data



Cleanups in My Community

[Share](#)

Recent Additions | [Contact Us](#) Search: All EPA This Area

You are here: [EPA Home](#) » [Cleanups](#) » [Brownfields Property Progress Profile](#)

- Cleanup Home
- Basic Information
- Where You Live
- Newsroom
- Laws / Statutes
- Regulations / Standards
- Policy / Guidance
- Enforcement
- EPA Programs Involved with Cleanup
- Grants / Funding
- Science / Technology
- Partners
- What You Can Do
- Publications
- Related Links
- Calendars
- Glossary

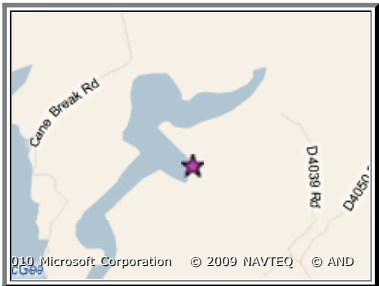
- Brownfields Home
- Overview
- Query/Finding Sites
- Model
- Data Source
- Profile Glossary
- Envirofacts Home

Brownfields Property Progress Profile

[Report an Error](#)

Atoka Armory/Readiness Center

This profile provides a summary of the accomplishments reported to the US EPA by a Brownfields grant recipient or Targeted Brownfields Assessment Contractor at this Brownfields property.

Property Location	Assessment & Cleanup Activities and Progress Summary	Assessment & Cleanup Results and Impact Summary
 <p style="text-align: center;">Get an interactive map</p> <p>EPA Region 6 implements the Brownfields program for the state in which this property is located.</p> <p>Atoka Armory/Readiness Center 1002 West Liberty Road Atoka, OK 74525</p> <p>Property Size: 10.6 acres</p> <p>View Census 2000 Block Data Around this Property Location>></p> <p>Regional Brownfields coordinator</p>	<div style="text-align: center;">  <p>This property is ready for reuse</p> </div> <p>View Summary of the Property Progress>></p> <p>View Assessment Activities >></p> <p>View Cleanup Activities>></p> <p>View Institutional Controls>></p> <p>View Redevelopment Underway>></p>	<p>Each property is assessed to determine if any contaminants are found.</p> <p>If the property is under an assessment grant from EPA, information on this assessment is reported to EPA.</p> <p><i>The assessment has found contamination at this property</i></p> <p>View Media Affected and Contaminants Found>></p> <p>If the property is contaminated and is being cleaned up under a cleanup grant from EPA, information on the cleanup may be reported to EPA.</p> <p>View Media Addressed and Contaminants Removed>></p> <p>View Leveraged Accomplishments>></p>





Assessment Activities



Cleanup Activities



Media and Contaminants



Institutional Controls



Redevelopment Underway



Leveraged Accomplishments



Additional Property Attributes



Census 2000 Block Data

[EPA Home](#) | [Privacy and Security Notice](#) | [Contact Us](#)

Last updated on Tuesday, March 09, 2010
http://iaspub.epa.gov/Cleanups/brownfieldsPropertyProfile.jsp?property_id=65181
[Print As-Is](#)



Cleanups in My Community



[Recent Additions](#) | [Contact Us](#)

Search: All EPA This Area

You are here: [EPA Home](#) » [Cleanups](#) » ATOKA ARMORY/READINESS CENTER

ATOKA ARMORY/READINESS CENTER

1002 WEST LIBERTY ROAD
ATOKA, OK 74525

EPA has cleanup profiles for this location under the following cleanup programs. For additional information on these programs, please see below.

[View the Brownfields Property Progress Profile for this property](#)

Background

A number of [cleanup programs](#) have evolved over the years to assess and, where necessary, clean up contaminated sites, facilities and properties. Cleanups may be done by EPA, other federal agencies, states or municipalities, companies or parties responsible for the contamination, or other organizations. They may be funded by various levels of government, private parties and other organizations. Cleanup requirements, including reporting requirements, vary by program and sometimes even within a program, and not all information is reported to or available to EPA. In some cases, a particularly piece of property is cleaned by more than one program.

The following profile(s) provide summary information that is available to EPA through mandatory and voluntary reporting under the Brownfields, RCRA Corrective Action, Superfund and Federal Facilities programs as well as links to sites that have been made available to the Agency. Over time, we anticipate more EPA cleanup programs will be covered and more links will be made to information on specific cleanups. We hope that providing this information through a single point of entry will make it easier for you to find information on cleanups of interest to you. We welcome your suggestions on where to link to additional information and how to make this service more useful to our citizens, realtors, businesses and related entities.

Brownfields

Brownfields are real property, the expansion, redevelopment, or reuse of which may be complicated by the presence or potential presence of a hazardous substance, pollutant, or contaminant. Cleaning up and reusing these properties takes development pressures off of undeveloped, open land, and both improves and protects the environment. EPA provides Brownfields grants to promote the assessment, cleanup, and reuse of brownfields; information on this property was reported by Brownfields grantees. Reporting requirements for Brownfields grantees have recently changed due to the Brownfield legislation, so information available will vary by property.

[View the Brownfields Property Progress Profile for this property](#)

[EPA Home](#) | [Privacy and Security Notice](#) | [Contact Us](#)

Last updated on Tuesday, March 09, 2010
<http://iaspub.epa.gov/Cleanups/showProfile.jsp?regId=110038755807>
[Print As-Is](#)

Cleanup Home

Basic Information

Where You Live

Newsroom

Laws / Statutes

Regulations /
Standards

Policy / Guidance

Enforcement

EPA Programs
Involved with
Cleanup

Grants / Funding

Science / Technology

Partners

What You Can Do

Publications

Related Links

Calendars

Glossary



Cleanups in My Community

[Share](#)

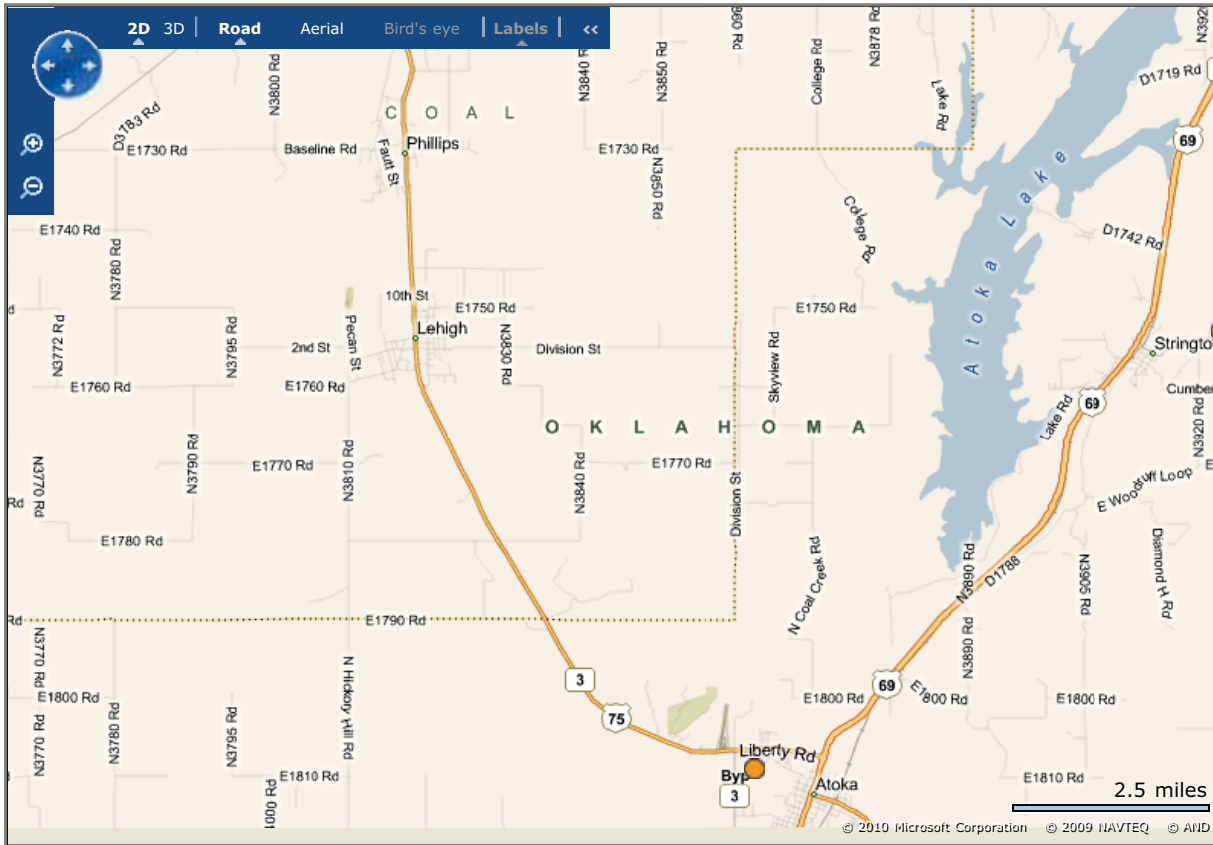
[Recent Additions](#) | [Contact Us](#)

Search: All EPA This Area

You are here: [EPA Home](#) » [Cleanups](#) » [Cleanups in My Community](#) » Mapping Result

Initial Searched Geographic Area: OK

Area of Interest:



[Cleanup List](#) [Search Criteria](#) [Other Data](#) [Map Legend](#)

Total # of unique cleanups in this window: 2
[About This Listing](#)

- [ATOKA ARMORY/READINESS CENTER](#)
- [FIRST BAPTIST CHURCH OF SULPHUR](#)

[New Search](#) [Go to WME](#) [Online Help](#)

[EPA Home](#) | [Privacy and Security Notice](#) | [Contact Us](#)

Last updated on Tuesday, March 09, 2010
<http://iaspub.epa.gov/Cleanups/MapItServlet>
[Print As-Is](#)



Cleanups in My Community

[Share](#)

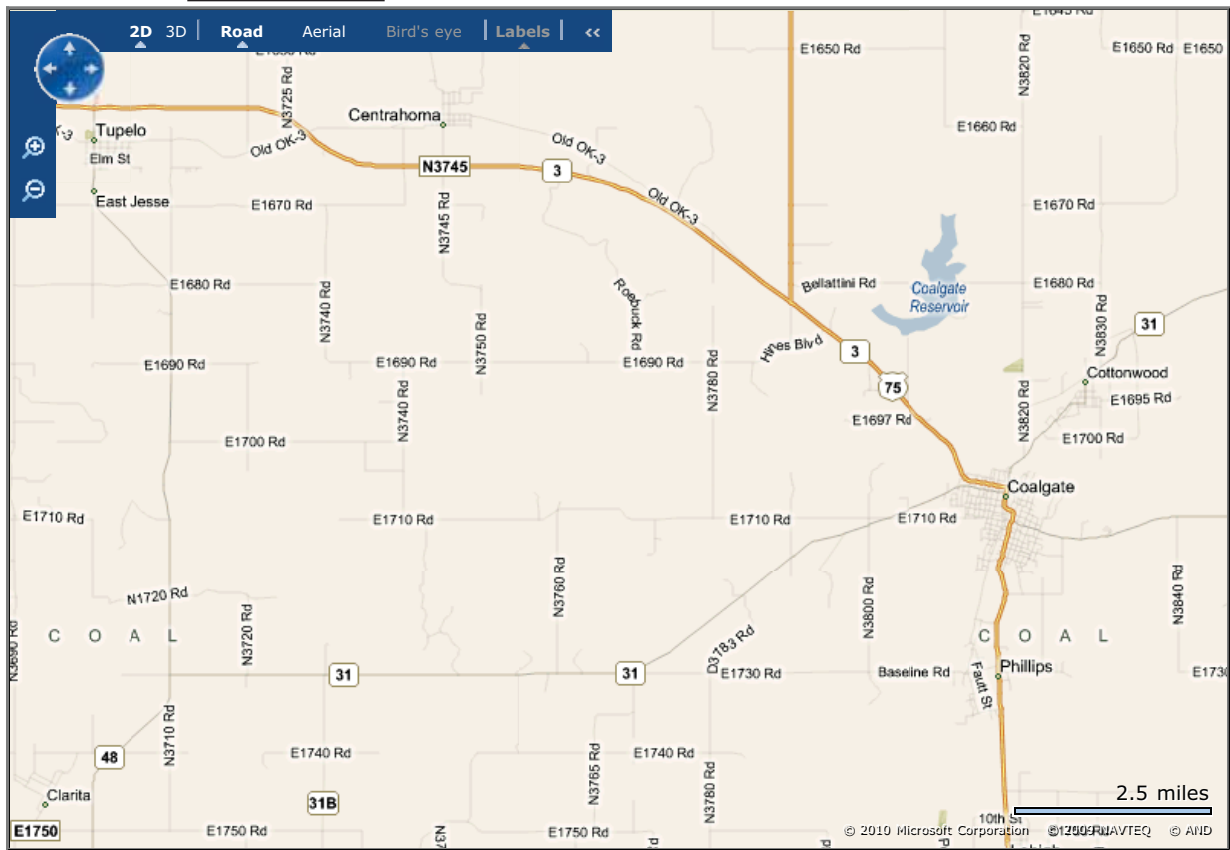
[Recent Additions](#) | [Contact Us](#)

Search: All EPA This Area

You are here: [EPA Home](#) » [Cleanups](#) » [Cleanups in My Community](#) » Mapping Result

Initial Searched Geographic Area: OK

Area of Interest:



[Cleanup List](#) [Search Criteria](#) [Other Data](#) [Map Legend](#)

The search returns zero cleanup in this window. Here are some things you can do:

- Zoom out or choose a larger area of interest to get a list of cleanups,
- Choose a different "Area of Interest",
- Click on the "Search Criteria" tab to revise your search criteria,
- Click on the "Other data" tab and display additional types of locations,
- Change the map background,
- Click on "Map Legend" to display the map legend,
- Print the map,
- View other environmental information about the same geographic area (click "Go to WME" button under map), and/or
- Return to the original search screen (click "New Search" button under map) and choose "List It" instead of "Map It".

[New Search](#) [Go to WME](#) [Online Help](#)

[EPA Home](#) | [Privacy and Security Notice](#) | [Contact Us](#)

Last updated on Tuesday, March 09, 2010
<http://iaspub.epa.gov/Cleanups/MapItServlet>
[Print As-Is](#)



Cleanups in My Community

[Share](#)

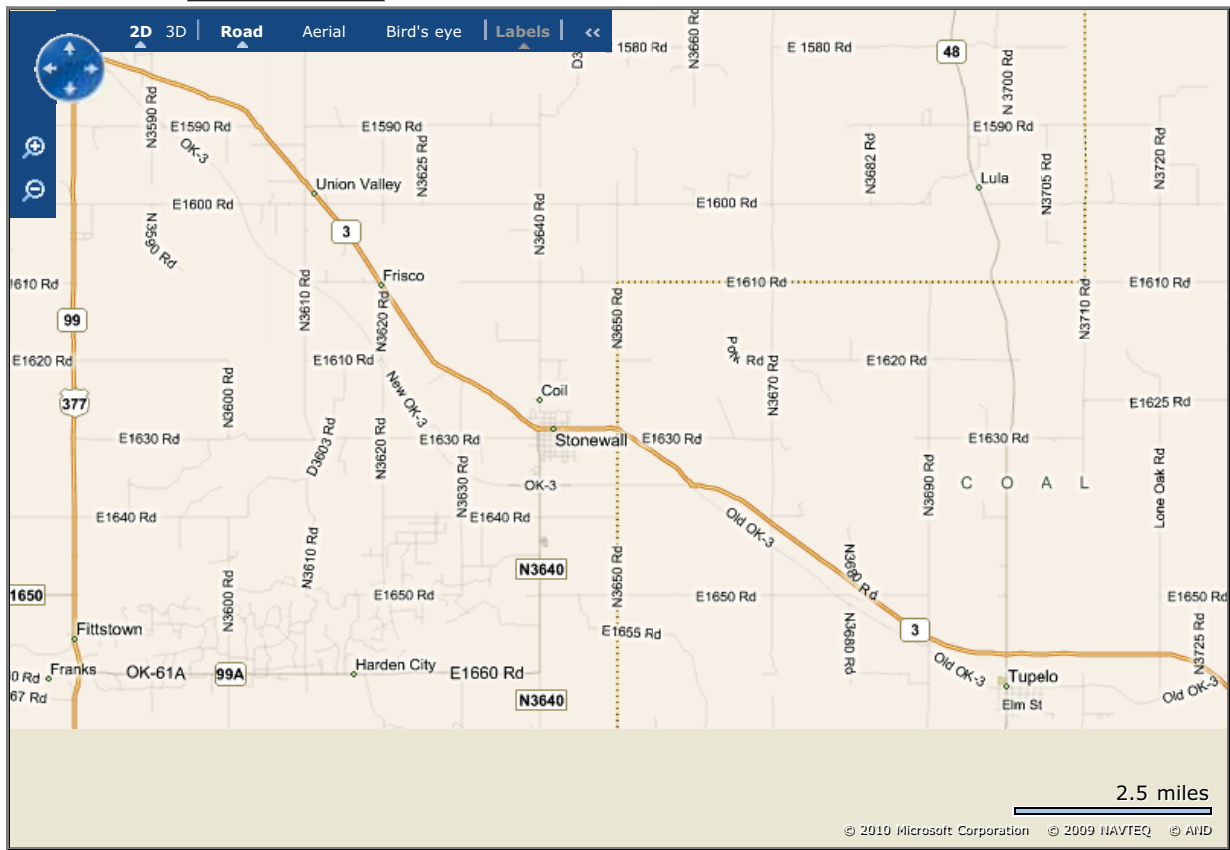
[Recent Additions](#) | [Contact Us](#)

Search: All EPA This Area

You are here: [EPA Home](#) » [Cleanups](#) » [Cleanups in My Community](#) » Mapping Result

Initial Searched Geographic Area: OK

Area of Interest:



[Cleanup List](#) [Search Criteria](#) [Other Data](#) [Map Legend](#)

The search returns zero cleanup in this window. Here are some things you can do:

- Zoom out or choose a larger area of interest to get a list of cleanups,
- Choose a different "Area of Interest",
- Click on the "Search Criteria" tab to revise your search criteria,
- Click on the "Other data" tab and display additional types of locations,
- Change the map background,
- Click on "Map Legend" to display the map legend,
- Print the map,
- View other environmental information about the same geographic area (click "Go to WME" button under map), and/or
- Return to the original search screen (click "New Search" button under map) and choose "List It" instead of "Map It".

[New Search](#) [Go to WME](#) [Online Help](#)

[EPA Home](#) | [Privacy and Security Notice](#) | [Contact Us](#)

Last updated on Tuesday, March 09, 2010
<http://iaspub.epa.gov/Cleanups/MapItServlet>
[Print As-Is](#)



Cleanups in My Community

[Share](#)

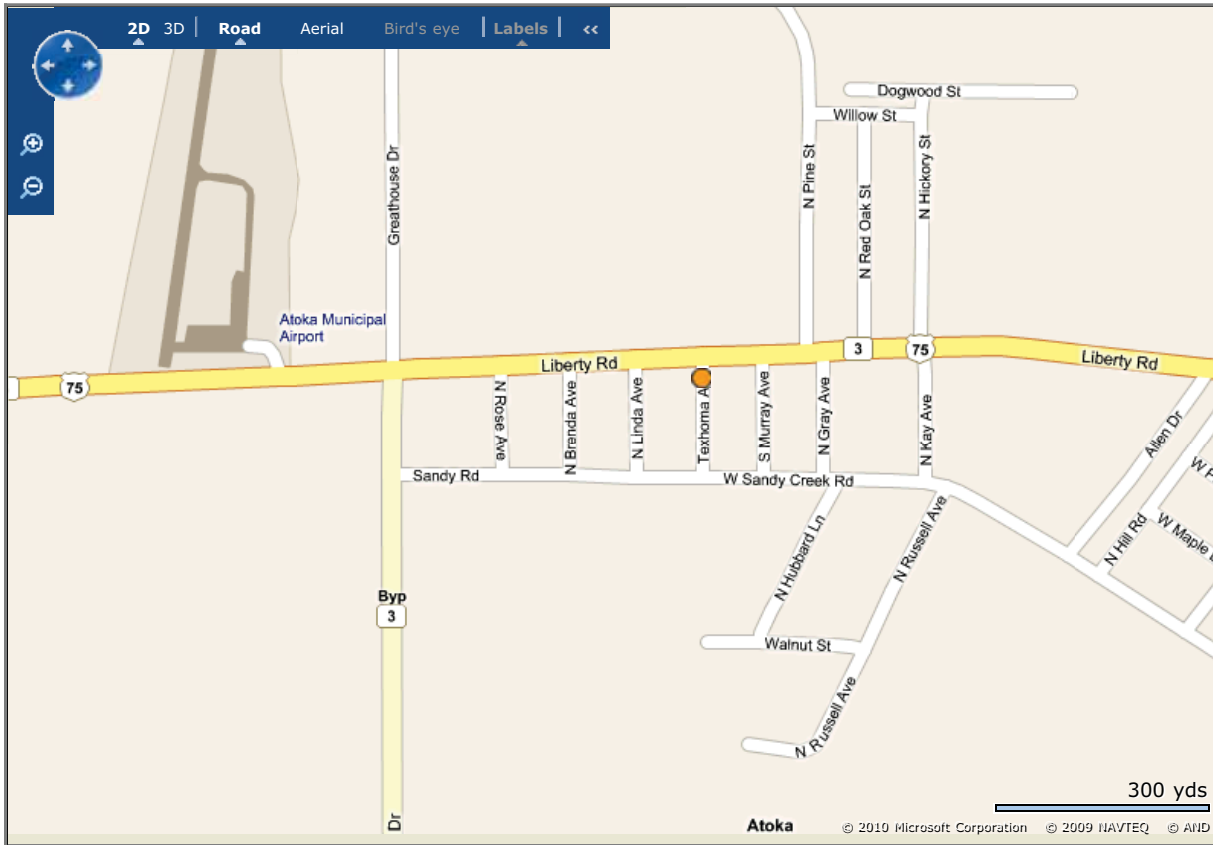
[Recent Additions](#) | [Contact Us](#)

Search: All EPA This Area

You are here: [EPA Home](#) » [Cleanups](#) » [Cleanups in My Community](#) » Mapping Result

Initial Searched Geographic Area: OK

Area of Interest:



[Cleanup List](#) [Search Criteria](#) [Other Data](#) [Map Legend](#)

Total # of unique cleanups in this window: 1

[About This Listing](#)

ATOKA ARMORY/READINESS CENTER

[New Search](#) [Go to WME](#) [Online Help](#)

[EPA Home](#) | [Privacy and Security Notice](#) | [Contact Us](#)

Last updated on Tuesday, March 09, 2010
<http://iaspub.epa.gov/Cleanups/MapItServlet>
[Print As-Is](#)



Cleanups in My Community

[Share](#)

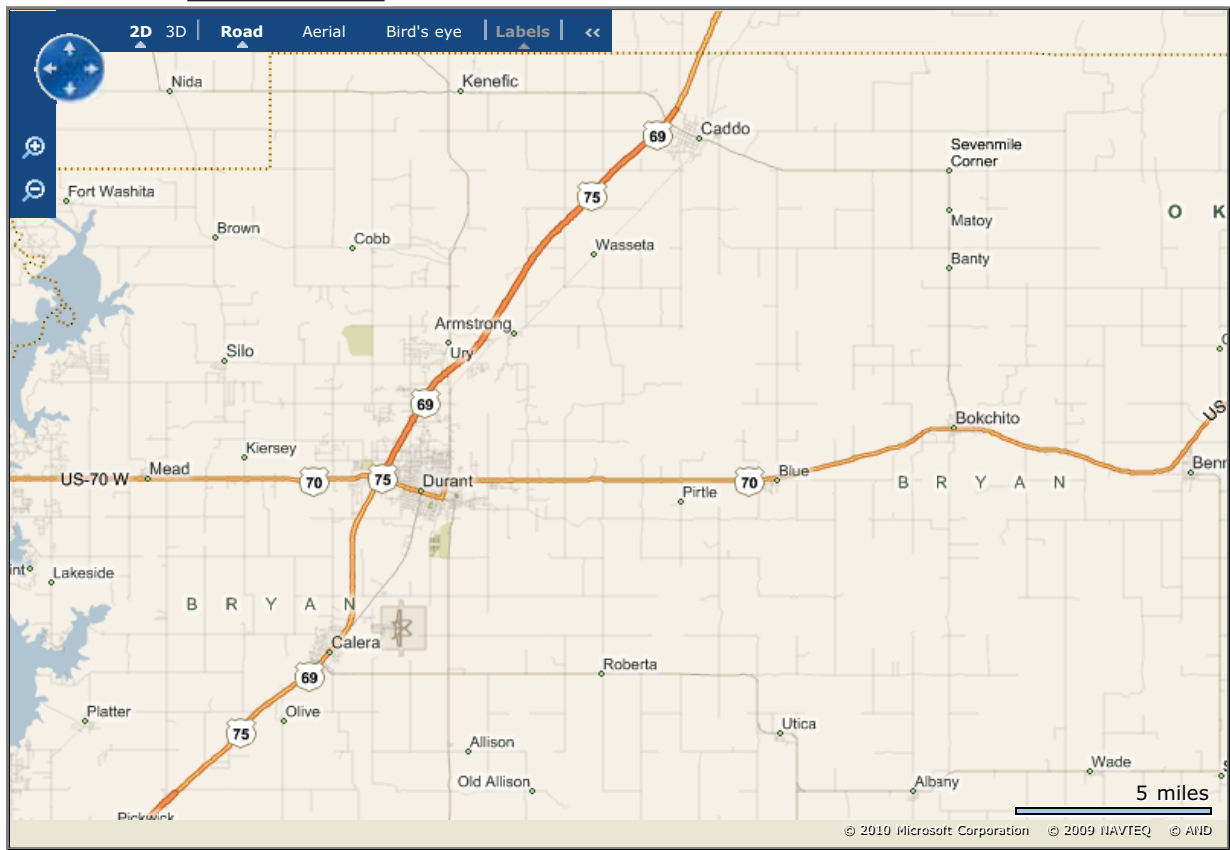
[Recent Additions](#) | [Contact Us](#)

Search: All EPA This Area

You are here: [EPA Home](#) » [Cleanups](#) » [Cleanups in My Community](#) » Mapping Result

Initial Searched Geographic Area: OK

Area of Interest:



[Cleanup List](#) [Search Criteria](#) [Other Data](#) [Map Legend](#)

The search returns zero cleanup in this window. Here are some things you can do:

- Zoom out or choose a larger area of interest to get a list of cleanups,
- Choose a different "Area of Interest",
- Click on the "Search Criteria" tab to revise your search criteria,
- Click on the "Other data" tab and display additional types of locations,
- Change the map background,
- Click on "Map Legend" to display the map legend,
- Print the map,
- View other environmental information about the same geographic area (click "Go to WME" button under map), and/or
- Return to the original search screen (click "New Search" button under map) and choose "List It" instead of "Map It".

[New Search](#) [Go to WME](#) [Online Help](#)

[EPA Home](#) | [Privacy and Security Notice](#) | [Contact Us](#)

Last updated on Thursday, February 25, 2010
<http://iaspub.epa.gov/Cleanups/MapItServlet>
[Print As-Is](#)



Cleanups in My Community

[Share](#)

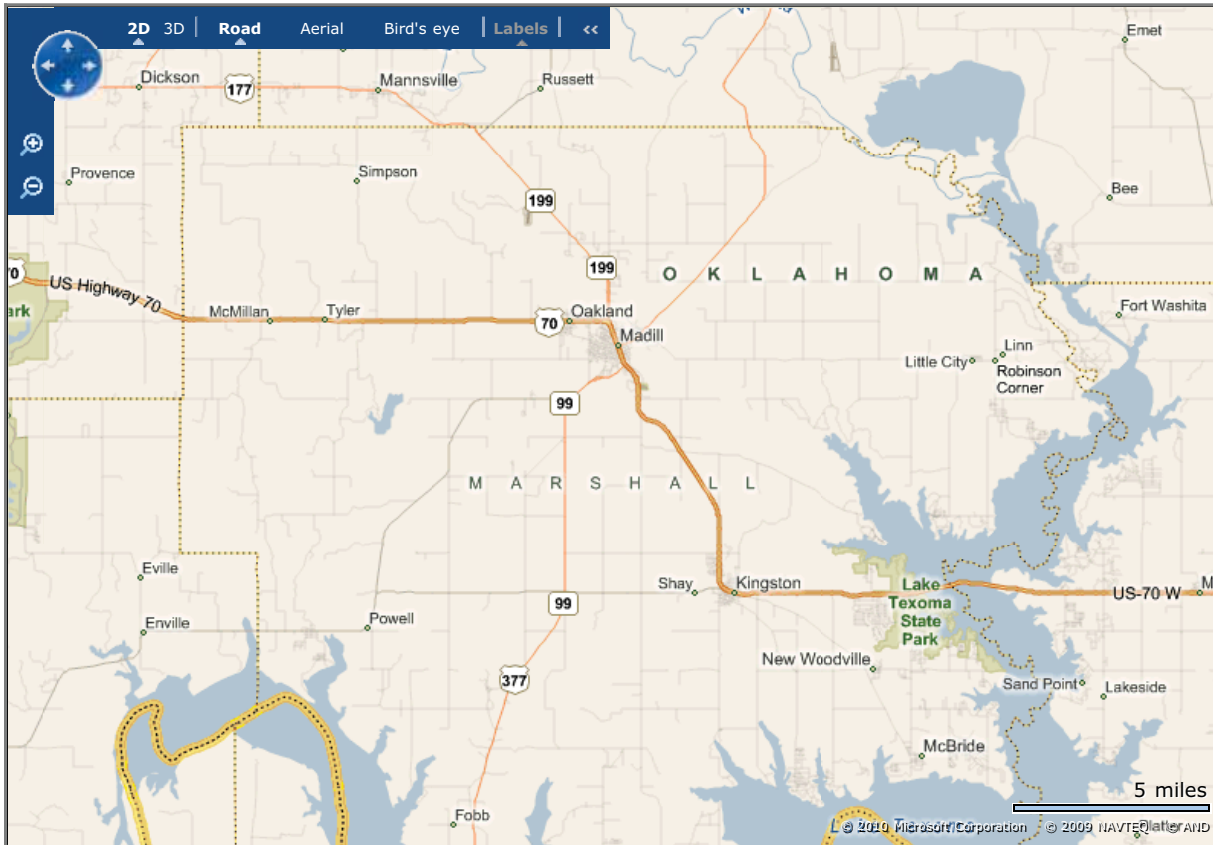
[Recent Additions](#) | [Contact Us](#)

Search: All EPA This Area

You are here: [EPA Home](#) » [Cleanups](#) » [Cleanups in My Community](#) » Mapping Result

Initial Searched Geographic Area: OK

Area of Interest:



[Cleanup List](#) [Search Criteria](#) [Other Data](#) [Map Legend](#)

The search returns zero cleanup in this window. Here are some things you can do:

- Zoom out or choose a larger area of interest to get a list of cleanups,
- Choose a different "Area of Interest",
- Click on the "Search Criteria" tab to revise your search criteria,
- Click on the "Other data" tab and display additional types of locations,
- Change the map background,
- Click on "Map Legend" to display the map legend,
- Print the map,
- View other environmental information about the same geographic area (click "Go to WME" button under map), and/or
- Return to the original search screen (click "New Search" button under map) and choose "List It" instead of "Map It".

[New Search](#) [Go to WME](#) [Online Help](#)

[EPA Home](#) | [Privacy and Security Notice](#) | [Contact Us](#)

Last updated on Thursday, February 25, 2010
<http://iaspub.epa.gov/Cleanups/MapItServlet>
[Print As-Is](#)



Cleanups in My Community

[Share](#)

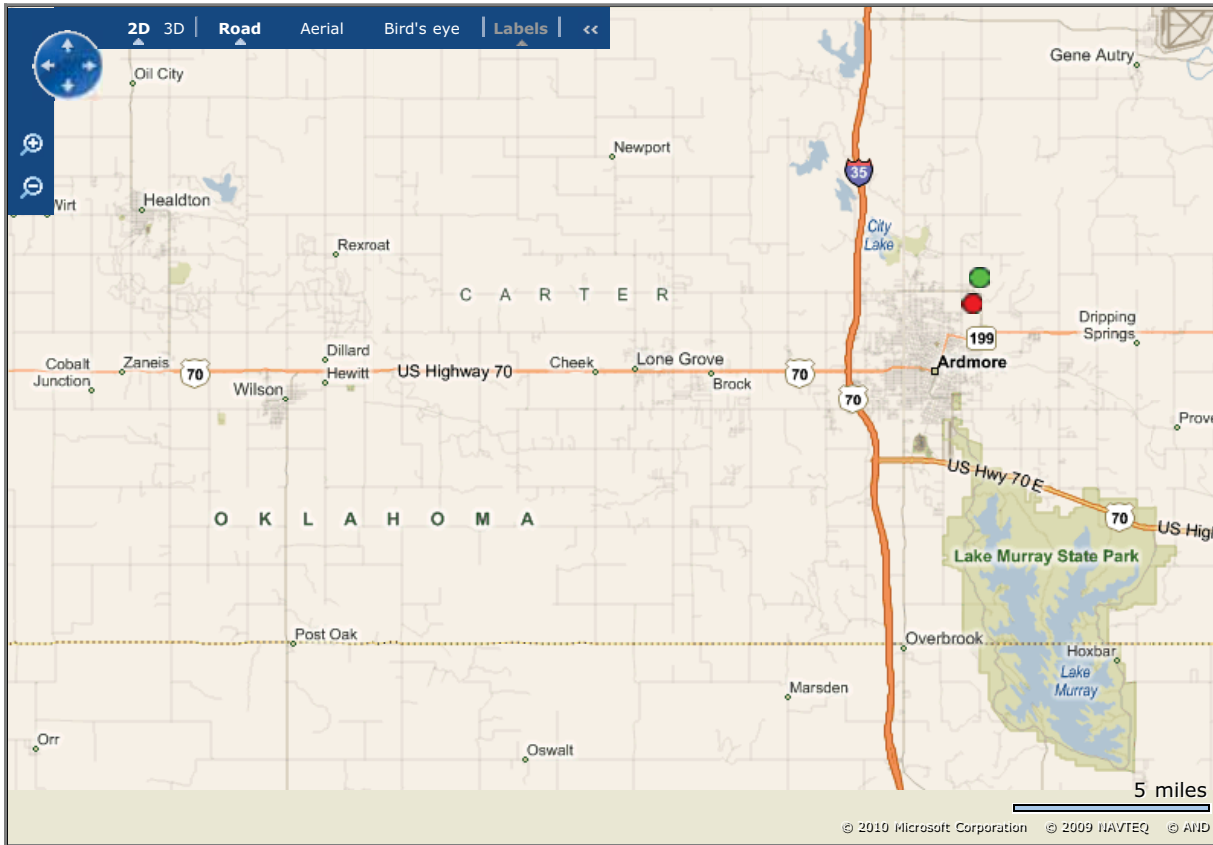
[Recent Additions](#) | [Contact Us](#)

Search: All EPA This Area

You are here: [EPA Home](#) » [Cleanups](#) » [Cleanups in My Community](#) » Mapping Result

Initial Searched Geographic Area: OK

Area of Interest:



[Cleanup List](#) [Search Criteria](#) [Other Data](#) [Map Legend](#)

Total # of unique cleanups in this window: 2

[About This Listing](#)

RCRA Corrective Action Current
of this feature in this window: 1

[VALERO REFINING CO -OKLAHOMA VALERO ARDMORE REFINERY](#)

RCRA Corrective Action Remedy Not Yet Selected
of this feature in this window: 1

[VALERO REFINING CO -OKLAHOMA VALERO ARDMORE REFINERY](#)

Superfund NPList Final
of this feature in this window: 1

[IMPERIAL REFINING COMPANY](#)

[New Search](#) [Go to WME](#) [Online Help](#)

[EPA Home](#) | [Privacy and Security Notice](#) | [Contact Us](#)

Last updated on Thursday, February 25, 2010
<http://iaspub.epa.gov/Cleanups/MapItServlet>
[Print As-Is](#)



Cleanups in My Community

[Share](#)

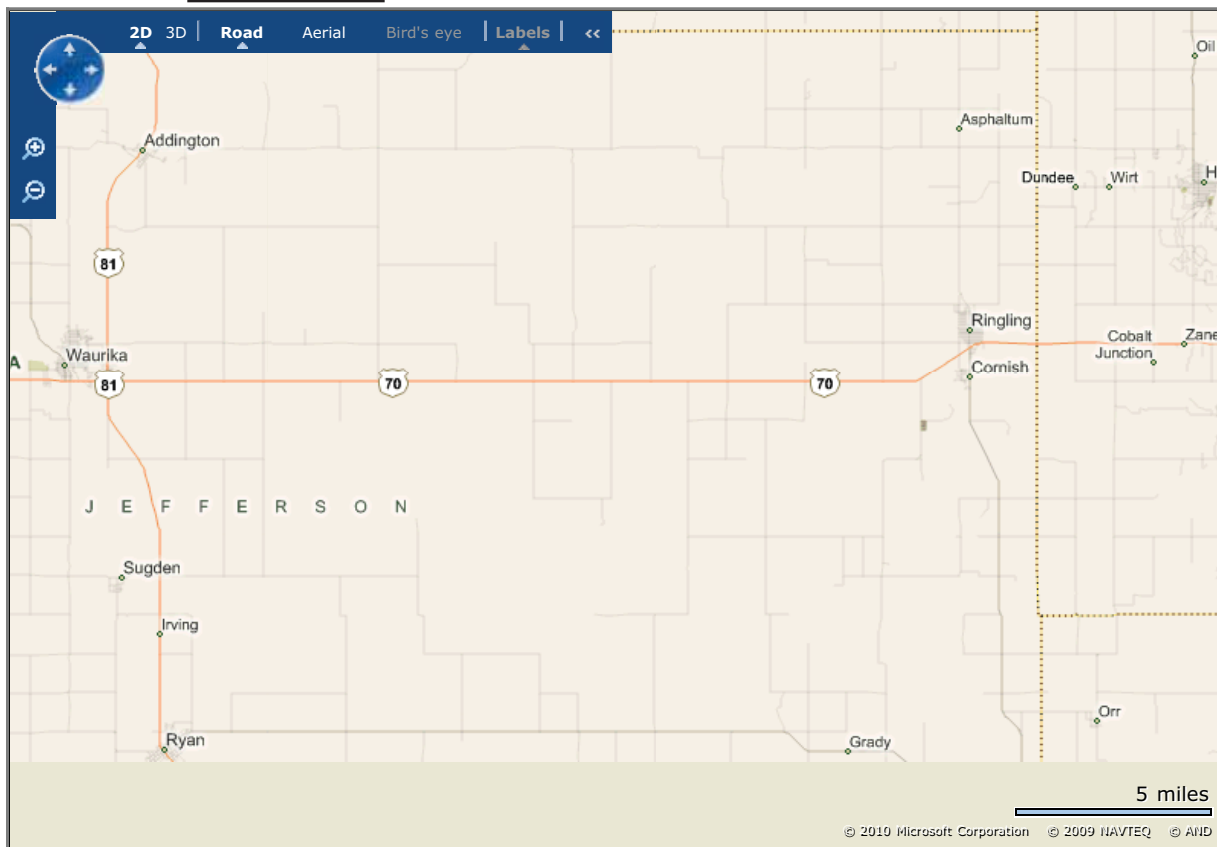
[Recent Additions](#) | [Contact Us](#)

Search: All EPA This Area

You are here: [EPA Home](#) » [Cleanups](#) » [Cleanups in My Community](#) » Mapping Result

Initial Searched Geographic Area: OK

Area of Interest:



[Cleanup List](#) [Search Criteria](#) [Other Data](#) [Map Legend](#)

The search returns zero cleanup in this window. Here are some things you can do:

- Zoom out or choose a larger area of interest to get a list of cleanups,
- Choose a different "Area of Interest",
- Click on the "Search Criteria" tab to revise your search criteria,
- Click on the "Other data" tab and display additional types of locations,
- Change the map background,
- Click on "Map Legend" to display the map legend,
- Print the map,
- View other environmental information about the same geographic area (click "Go to WME" button under map), and/or
- Return to the original search screen (click "New Search" button under map) and choose "List It" instead of "Map It".

[New Search](#) [Go to WME](#) [Online Help](#)

[EPA Home](#) | [Privacy and Security Notice](#) | [Contact Us](#)

Last updated on Thursday, February 25, 2010
<http://iaspub.epa.gov/Cleanups/MapItServlet>
[Print As-Is](#)



Cleanups in My Community

[Share](#)

[Recent Additions](#) | [Contact Us](#) **Search:** All EPA This Area

You are here: [EPA Home](#) » [Cleanups](#) » [Cleanups in My Community](#) » Mapping Result

Initial Searched Geographic Area: OK

Area of Interest:

[Cleanup List](#) [Search Criteria](#) [Other Data](#) [Map Legend](#)

The search returns zero cleanup in this window.
Here are some things you can do:

- Zoom out or choose a larger area of interest to get a list of cleanups,
- Choose a different "Area of Interest",
- Click on the "Search Criteria" tab to revise your search criteria,
- Click on the "Other data" tab and display additional types of locations,
- Change the map background,
- Click on "Map Legend" to display the map legend,
- Print the map,
- View other environmental information about the same geographic area (click "Go to WME" button under map), and/or
- Return to the original search screen (click "New Search" button under map) and choose "List It" instead of "Map It".

[EPA Home](#) | [Privacy and Security Notice](#) | [Contact Us](#)

Last updated on Thursday, February 25, 2010
<http://iaspub.epa.gov/Cleanups/MapItServlet>
[Print As-Is](#)



Cleanups in My Community

[Share](#)

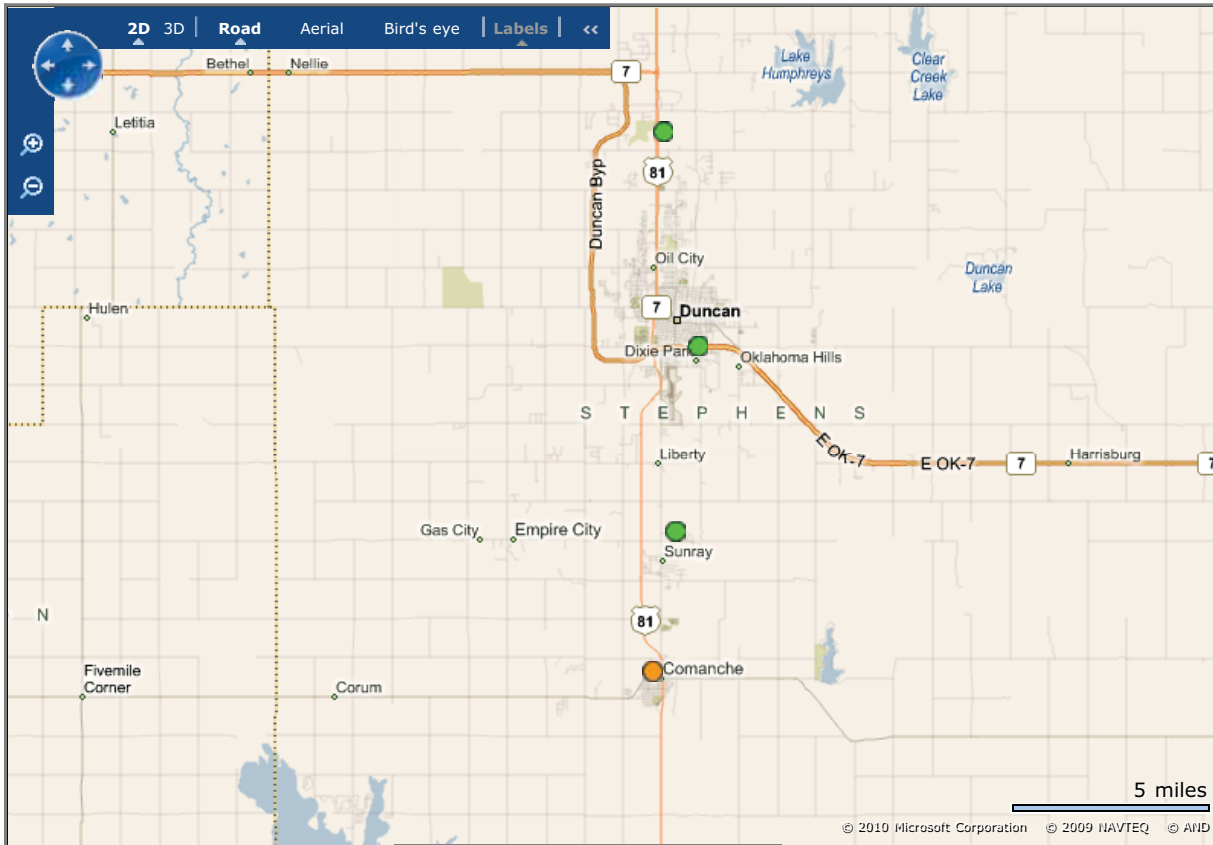
[Recent Additions](#) | [Contact Us](#)

Search: All EPA This Area

You are here: [EPA Home](#) » [Cleanups](#) » [Cleanups in My Community](#) » Mapping Result

Initial Searched Geographic Area: OK

Area of Interest:



[Cleanup List](#) [Search Criteria](#) [Other Data](#) [Map Legend](#)

Total # of unique cleanups in this window: 4

[About This Listing](#)

Brownfields Assessment Pilots
of this feature in this window: 1

[COMANCHE NURSING CENTER \(COMNC\)](#)

RCRA Corrective Action Current
of this feature in this window: 1

[HALLIBURTON ENRGY SVCS DUNCAN MFG CTR](#)

RCRA Corrective Action Construction Complete
of this feature in this window: 1

[HALLIBURTON ENRGY SVCS DUNCAN MFG CTR](#)

RCRA Corrective Action Remedy Action Complete
of this feature in this window: 2

[HALLIBURTON SVCS OSAGE RD FAC](#)

[TOSCO CORP DUNCAN REFINERY](#)

[New Search](#) [Go to WME](#) [Online Help](#)

[EPA Home](#) | [Privacy and Security Notice](#) | [Contact Us](#)

Last updated on Thursday, February 25, 2010
<http://iaspub.epa.gov/Cleanups/MapItServlet>
[Print As-Is](#)



Cleanups in My Community

[Share](#)

Recent Additions | [Contact Us](#) Search: All EPA This Area

You are here: [EPA Home](#) » [Cleanups](#) » RCRA Corrective Action Site Progress Profile

- Cleanup Home
- Basic Information
- Where You Live
- Newsroom
- Laws / Statutes
- Regulations / Standards
- Policy / Guidance
- Enforcement
- EPA Programs Involved with Cleanup
- Grants / Funding
- Science / Technology
- Partners
- What You Can Do
- Publications
- Related Links
- Calendars
- Glossary

- RCRA Action Home
- Background Info
- Info/Query
- Where You Live

RCRA Corrective Action Site Progress Profile

[Report an Error](#)

HALLIBURTON SVCS OSAGE RD FAC ID: (OKD980623045)

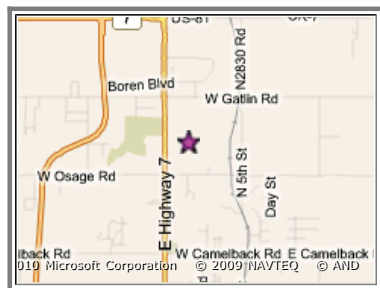
This profile is meant to provide you with basic information on EPA's cleanup progress at this RCRA facility. Please use the links in the "More Details" box for additional information.

[Data Disclaimer](#)

More Details

- [Facility Information \(Facility Registry System\)](#)
- [Waste Process Report](#)
- [Facility Classification Report](#)
- [Engineering/Institutional Controls and Industry Classification Report](#)
- [Other Names for this Site](#)

Site Location



[Get an interactive map](#)

[EPA Region 6](#) implements and enforces the RCRA [corrective action](#) program for Louisiana, Arkansas, Oklahoma, New Mexico, Texas and Tribal Nations

Site Address:

HALLIBURTON SVCS OSAGE RD FAC
 OSAGE RD 6M N ON H81
 DUNCAN, OK 73536
 County: STEPHENS

US Congressional District: Y
Population within 1 mile: 486

For further information on this [corrective action](#) site, contact [region or state in which this site is located](#).

Cleanup Progress Summary

Hazardous wastes are managed under the Resource Conservation and Recovery Act. When these wastes contaminate the land, water or air they must undergo "[corrective action](#)."



This site has been identified as a corrective action site.

[View detailed list of cleanup activities >>](#)

[View information on what controls are in place to protect human health and the environment >>](#)

Environmental Impact Summary

If this [corrective action](#) site has been examined to determine if [human exposures to contaminants](#) are under control and the [migration of contaminated water](#) is under control, that information is provided below.

Human Exposure Control



At this site, human exposures are under control.

Migration of Contaminated GW Control



At this site, migration of contaminated groundwater is under control.

Contamination & Exposure

Contamination:

Information on the contamination and the reason for the cleanup may be available. For further information, see the contact information provided above, or try the [Statement of Basis](#) Web Page to see if a Statement of Basis for the [corrective action](#) remedy has been provided to EPA.

Exposure:

Is [human exposure to contamination](#) at this site under control? YES
 Is the [migration of contaminated groundwater](#) at this site under control? YES

The Solution: Cleanup Process & Progress

Cleanup Activities at this site:

Action	Date/Status
1. Site Assessed	06/20/1990
2. Site Identified for Corrective Action	NO
3. Solution for Cleanup Selected (Final Remedy Decision)	UNKNOWN
4. Solution for Cleanup is Implemented	UNKNOWN
5. Cleanup Complete	UNKNOWN

Controls in Place at this site:

There are many types of controls that can be put in place to control [human exposure to contaminants](#) and the [migration of contaminated groundwater](#) from the site, and protect the effectiveness of cleanup remedies. Engineering Controls are mechanisms that work by physically controlling access to the land, the flow of water, etc. Examples include fences, cement caps over contaminated areas, and pumps. Institutional Controls ([ICs](#)) (also known as land use controls ([LUCs](#)) [EXIT disclaimer](#)), activity and use limitations (AULs), and environmental use restrictions (EURs) are administrative and/or legal controls, that work by limiting land or resource use. Private or (proprietary) examples include deed restrictions, covenants and easements. Public (or governmental) examples include zoning ordinances and groundwater permitting programs.

Are controls in place at this site?	Type of Control(s):
Institutional Controls : UNKNOWN	N/A
Engineering Controls : UNKNOWN	N/A

Government Performance & Results Act (GRPA) Milestones

EPA is required to report on the following milestones under the Government Performance & Results Act. [More Information...](#)

Milestone	Status
Human Exposure Under Control	YES
Contaminated Groundwater migration Under Control	YES



Cleanups in My Community

[Recent Additions](#) | [Contact Us](#)Search: All EPA This Area You are here: [EPA Home](#) » [Cleanups](#) » HALLIBURTON SVCS OSAGE RD FAC

HALLIBURTON SVCS OSAGE RD FAC

OSAGE RD 6M N ON H81
DUNCAN, OK 73536

EPA has cleanup profiles for this location under the following cleanup programs. For additional information on these programs, please see below.

[RCRA Corrective Action](#)[Enforcement & Compliance History Online \(ECHO\)](#)

Background

A number of [cleanup programs](#) have evolved over the years to assess and, where necessary, clean up contaminated sites, facilities and properties. Cleanups may be done by EPA, other federal agencies, states or municipalities, companies or parties responsible for the contamination, or other organizations. They may be funded by various levels of government, private parties and other organizations. Cleanup requirements, including reporting requirements, vary by program and sometimes even within a program, and not all information is reported to or available to EPA. In some cases, a particularly piece of property is cleaned by more than one program.

The following profile(s) provide summary information that is available to EPA through mandatory and voluntary reporting under the Brownfields, RCRA Corrective Action, Superfund and Federal Facilities programs as well as links to sites that have been made available to the Agency. Over time, we anticipate more EPA cleanup programs will be covered and more links will be made to information on specific cleanups. We hope that providing this information through a single point of entry will make it easier for you to find information on cleanups of interest to you. We welcome your suggestions on where to link to additional information and how to make this service more useful to our citizens, realtors, businesses and related entities.

RCRA Corrective Action

In addition to addressing other types of waste, the Resources Conservation and Recovery Act (RCRA) tightly regulates all hazardous waste from "cradle to grave." In general, all generators, transporters, treaters, storers, and disposers of hazardous waste are required to provide information about their activities to state environmental agencies. These agencies, in turn pass on the information to regional and national EPA offices. Accidents or other activities at facilities that treat, store or dispose of hazardous wastes have sometimes led to the release of hazardous waste or hazardous constituents into soil, ground water, surface water, or air. EPA refers to cleanup of Treatment, Storage and Disposal (TSD) facilities under RCRA and the Hazardous and Solid Waste Amendments (HSWA) statutory authorities as RCRA Corrective Action.

[View the RCRA Site Progress Profile for this facility](#)[View Enforcement & Compliance History Online \(ECHO\) Report for this facility](#)[EPA Home](#) | [Privacy and Security Notice](#) | [Contact Us](#)

Last updated on Thursday, February 25, 2010
<http://iaspub.epa.gov/Cleanups/showProfile.jsp?regId=110004753491>
[Print As-Is](#)

[Cleanup Home](#)[Basic Information](#)[Where You Live](#)[Newsroom](#)[Laws / Statutes](#)[Regulations /
Standards](#)[Policy / Guidance](#)[Enforcement](#)[EPA Programs
Involved with
Cleanup](#)[Grants / Funding](#)[Science / Technology](#)[Partners](#)[What You Can Do](#)[Publications](#)[Related Links](#)[Calendars](#)[Glossary](#)



Cleanups in My Community

[Share](#)

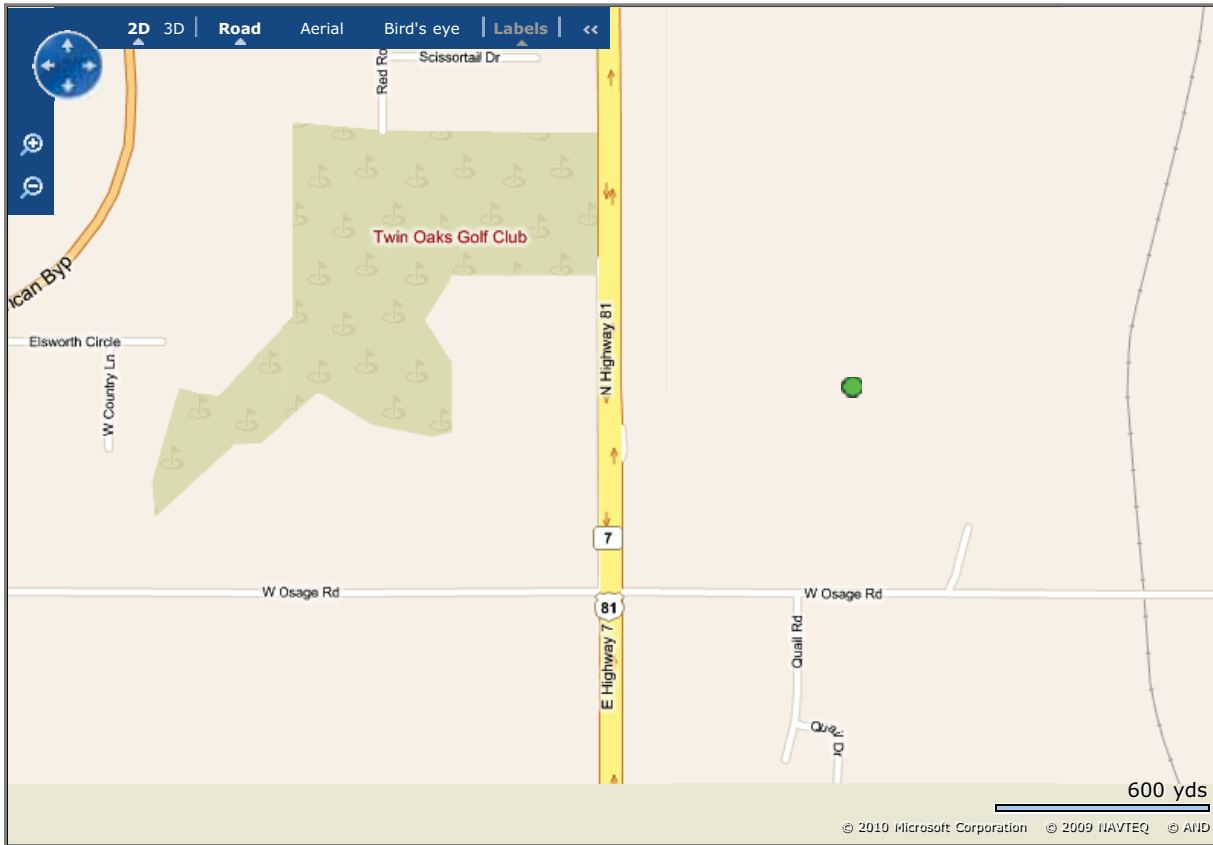
[Recent Additions](#) | [Contact Us](#)

Search: All EPA This Area

You are here: [EPA Home](#) » [Cleanups](#) » [Cleanups in My Community](#) » Mapping Result

Initial Searched Geographic Area: OK

Area of Interest:



[Cleanup List](#) [Search Criteria](#) [Other Data](#) [Map Legend](#)

Total # of unique cleanups in this window: 1

[About This Listing](#)

RCRA Corrective Action Remedy Action Complete
of this feature in this window: 1

[HALLIBURTON SVCS OSAGE RD FAC](#)

[New Search](#) [Go to WME](#) [Online Help](#)

[EPA Home](#) | [Privacy and Security Notice](#) | [Contact Us](#)

Last updated on Thursday, February 25, 2010
<http://iaspub.epa.gov/Cleanups/MapItServlet>
[Print As-Is](#)



Cleanups in My Community

[Share](#)

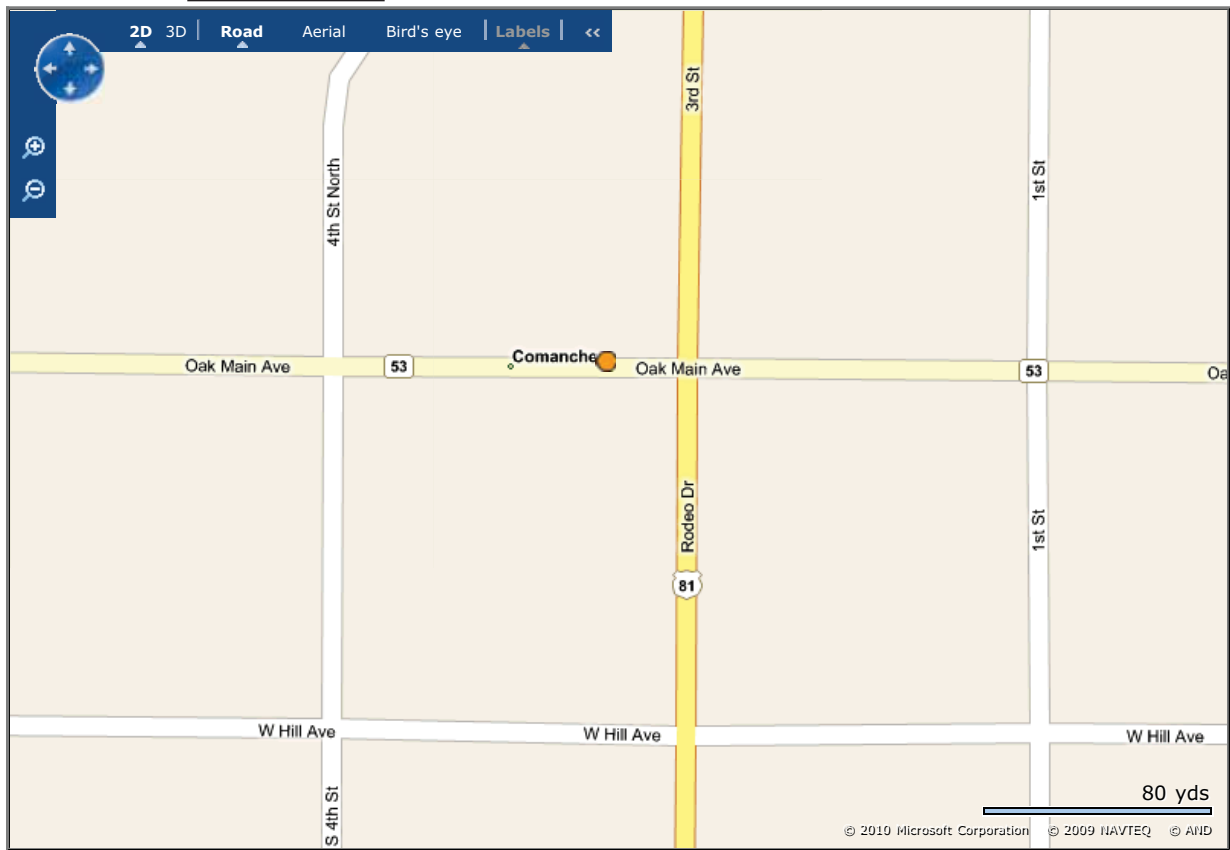
[Recent Additions](#) | [Contact Us](#)

Search: All EPA This Area

You are here: [EPA Home](#) » [Cleanups](#) » [Cleanups in My Community](#) » Mapping Result

Initial Searched Geographic Area: OK

Area of Interest:



[Cleanup List](#) [Search Criteria](#) [Other Data](#) [Map Legend](#)

Total # of unique cleanups in this window: 1

[About This Listing](#)

Brownfields Assessment Pilots

of this feature in this window: 1

[COMANCHE NURSING CENTER \(COMNC\)](#)

[New Search](#) [Go to WME](#) [Online Help](#)

[EPA Home](#) | [Privacy and Security Notice](#) | [Contact Us](#)

Last updated on Thursday, February 25, 2010
<http://iaspub.epa.gov/Cleanups/MapItServlet>
[Print As-Is](#)



Cleanups in My Community

[Share](#)

Recent Additions | [Contact Us](#) Search: All EPA This Area

You are here: [EPA Home](#) » [Cleanups](#) » [Brownfields Property Progress Profile](#)

Brownfields Property Progress Profile

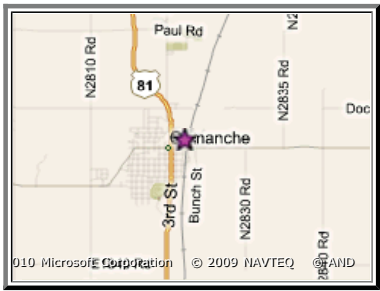

[Report an Error](#)

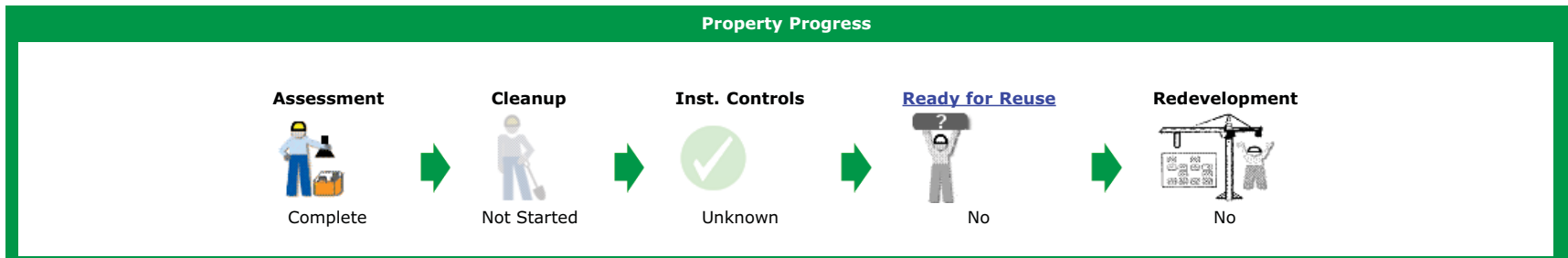
- Cleanup Home
- Basic Information
- Where You Live
- Newsroom
- Laws / Statutes
- Regulations / Standards
- Policy / Guidance
- Enforcement
- EPA Programs Involved with Cleanup
- Grants / Funding
- Science / Technology
- Partners
- What You Can Do
- Publications
- Related Links
- Calendars
- Glossary

- Brownfields Home
- Overview
- Query/Finding Sites
- Model
- Data Source
- Profile Glossary
- Envirofacts Home

Comanche Nursing Center (ComNC)

This profile provides a summary of the accomplishments reported to the US EPA by a Brownfields grant recipient or Targeted Brownfields Assessment Contractor at this Brownfields property.

Property Location	Assessment & Cleanup Activities and Progress Summary	Assessment & Cleanup Results and Impact Summary
 <p style="text-align: center;">Get an interactive map</p> <p>EPA Region 6 implements the Brownfields program for the state in which this property is located.</p> <p>Comanche Nursing Center (ComNC) 320 Oak Ave Comanche, OK 73529</p> <p>View Census 2000 Block Data Around this Property Location>></p> <p>Regional Brownfields coordinator</p>	 <p>This property has been assessed</p> <p>View Summary of the Property Progress>></p> <p>View Assessment Activities >></p> <p>View Cleanup Activities>></p> <p>View Institutional Controls>></p> <p>View Redevelopment Underway>></p>	<p>Each property is assessed to determine if any contaminants are found.</p> <p>If the property is under an assessment grant from EPA, information on this assessment is reported to EPA.</p> <p><i>The assessment has not found contamination at this property or contamination at this property is undetermined.</i></p> <p>View Media Affected and Contaminants Found>></p> <p>If the property is contaminated and is being cleaned up under a cleanup grant from EPA, information on the cleanup may be reported to EPA.</p> <p>View Media Addressed and Contaminants Removed>></p> <p>View Leveraged Accomplishments>></p>





Assessment Activities



Cleanup Activities



Media and Contaminants

Media Affected	<u>Classes of Contaminants Found</u>	<u>Media Addressed</u>	<u>Classes of Contaminants Cleaned up</u>
<input checked="" type="checkbox"/> Air	<input checked="" type="checkbox"/> Controlled substances	<input checked="" type="checkbox"/> Air	<input checked="" type="checkbox"/> Controlled substances
<input checked="" type="checkbox"/> Sediments	<input checked="" type="checkbox"/> Petroleum products	<input checked="" type="checkbox"/> Sediments	<input checked="" type="checkbox"/> Petroleum products
<input checked="" type="checkbox"/> Soil	<input checked="" type="checkbox"/> Asbestos	<input checked="" type="checkbox"/> Soil	<input checked="" type="checkbox"/> Asbestos
<input checked="" type="checkbox"/> Drinking Water	<input checked="" type="checkbox"/> Lead	<input checked="" type="checkbox"/> Drinking Water	<input checked="" type="checkbox"/> Lead
<input checked="" type="checkbox"/> Ground Water	<input checked="" type="checkbox"/> PAHS	<input checked="" type="checkbox"/> Ground Water	<input checked="" type="checkbox"/> PAHS
<input checked="" type="checkbox"/> Surface Water	<input checked="" type="checkbox"/> PCBS	<input checked="" type="checkbox"/> Surface Water	<input checked="" type="checkbox"/> PCBS
<input checked="" type="checkbox"/> <i>None</i>	<input checked="" type="checkbox"/> VOCS	<input checked="" type="checkbox"/> <i>None</i>	<input checked="" type="checkbox"/> VOCS
	<input checked="" type="checkbox"/> Other Metals		<input checked="" type="checkbox"/> Other Metals
	<input checked="" type="checkbox"/> Other Contaminants		<input checked="" type="checkbox"/> Other Contaminants
	<input checked="" type="checkbox"/> <i>None</i>		<input checked="" type="checkbox"/> <i>None</i>



Institutional Controls



Redevelopment Underway



Leveraged Accomplishments



Additional Property Attributes



Census 2000 Block Data



Cleanups in My Community

[Share](#)

Recent Additions | [Contact Us](#) Search: All EPA This Area

You are here: [EPA Home](#) » [Cleanups](#) » [Brownfields Property Progress Profile](#)

Brownfields Property Progress Profile



[Report an Error](#)

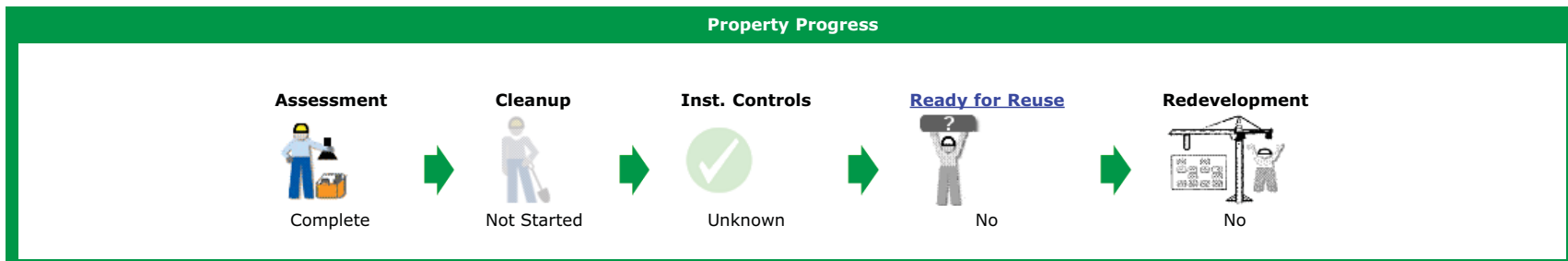
- Cleanup Home
- Basic Information
- Where You Live
- Newsroom
- Laws / Statutes
- Regulations / Standards
- Policy / Guidance
- Enforcement
- EPA Programs Involved with Cleanup
- Grants / Funding
- Science / Technology
- Partners
- What You Can Do
- Publications
- Related Links
- Calendars
- Glossary

- Brownfields Home
- Overview
- Query/Finding Sites
- Model
- Data Source
- Profile Glossary
- Envirofacts Home

Comanche Nursing Center (ComNC)

This profile provides a summary of the accomplishments reported to the US EPA by a Brownfields grant recipient or Targeted Brownfields Assessment Contractor at this Brownfields property.

Property Location	Assessment & Cleanup Activities and Progress Summary	Assessment & Cleanup Results and Impact Summary
 <p style="text-align: center;">Get an interactive map</p> <p>EPA Region 6 implements the Brownfields program for the state in which this property is located.</p> <p>Comanche Nursing Center (ComNC) 320 Oak Ave Comanche, OK 73529</p> <p>View Census 2000 Block Data Around this Property Location>></p> <p>Regional Brownfields coordinator</p>	 <p>This property has been assessed</p> <p>View Summary of the Property Progress>></p> <p>View Assessment Activities >></p> <p>View Cleanup Activities>></p> <p>View Institutional Controls>></p> <p>View Redevelopment Underway>></p>	<p>Each property is assessed to determine if any contaminants are found.</p> <p>If the property is under an assessment grant from EPA, information on this assessment is reported to EPA.</p> <p><i>The assessment has not found contamination at this property or contamination at this property is undetermined.</i></p> <p>View Media Affected and Contaminants Found>></p> <p>If the property is contaminated and is being cleaned up under a cleanup grant from EPA, information on the cleanup may be reported to EPA.</p> <p>View Media Addressed and Contaminants Removed>></p> <p>View Leveraged Accomplishments>></p>





Assessment Activities



Cleanup Activities



Media and Contaminants



Institutional Controls



Redevelopment Underway



Leveraged Accomplishments



Additional Property Attributes



Census 2000 Block Data

[EPA Home](#) | [Privacy and Security Notice](#) | [Contact Us](#)

Last updated on Thursday, February 25, 2010
http://iaspub.epa.gov/Cleanups/brownfieldsPropertyProfile.jsp?property_id=14945
[Print As-Is](#)



Cleanups in My Community



[Recent Additions](#) | [Contact Us](#)

Search: All EPA This Area

You are here: [EPA Home](#) » [Cleanups](#) » COMANCHE NURSING CENTER (COMNC)

COMANCHE NURSING CENTER (COMNC)

320 OAK AVE
COMANCHE, OK 73529

EPA has cleanup profiles for this location under the following cleanup programs. For additional information on these programs, please see below.

[View the Brownfields Property Progress Profile for this property](#)

Background

A number of [cleanup programs](#) have evolved over the years to assess and, where necessary, clean up contaminated sites, facilities and properties. Cleanups may be done by EPA, other federal agencies, states or municipalities, companies or parties responsible for the contamination, or other organizations. They may be funded by various levels of government, private parties and other organizations. Cleanup requirements, including reporting requirements, vary by program and sometimes even within a program, and not all information is reported to or available to EPA. In some cases, a particularly piece of property is cleaned by more than one program.

The following profile(s) provide summary information that is available to EPA through mandatory and voluntary reporting under the Brownfields, RCRA Corrective Action, Superfund and Federal Facilities programs as well as links to sites that have been made available to the Agency. Over time, we anticipate more EPA cleanup programs will be covered and more links will be made to information on specific cleanups. We hope that providing this information through a single point of entry will make it easier for you to find information on cleanups of interest to you. We welcome your suggestions on where to link to additional information and how to make this service more useful to our citizens, realtors, businesses and related entities.

Brownfields

Brownfields are real property, the expansion, redevelopment, or reuse of which may be complicated by the presence or potential presence of a hazardous substance, pollutant, or contaminant. Cleaning up and reusing these properties takes development pressures off of undeveloped, open land, and both improves and protects the environment. EPA provides Brownfields grants to promote the assessment, cleanup, and reuse of brownfields; information on this property was reported by Brownfields grantees. Reporting requirements for Brownfields grantees have recently changed due to the Brownfield legislation, so information available will vary by property.

[View the Brownfields Property Progress Profile for this property](#)

[EPA Home](#) | [Privacy and Security Notice](#) | [Contact Us](#)

Last updated on Thursday, February 25, 2010
<http://iaspub.epa.gov/Cleanups/showProfile.jsp?regId=110039548102>

[Print As-Is](#)

Cleanup Home

Basic Information

Where You Live

Newsroom

Laws / Statutes

Regulations /
Standards

Policy / Guidance

Enforcement

EPA Programs
Involved with
Cleanup

Grants / Funding

Science / Technology

Partners

What You Can Do

Publications

Related Links

Calendars

Glossary



Cleanups in My Community

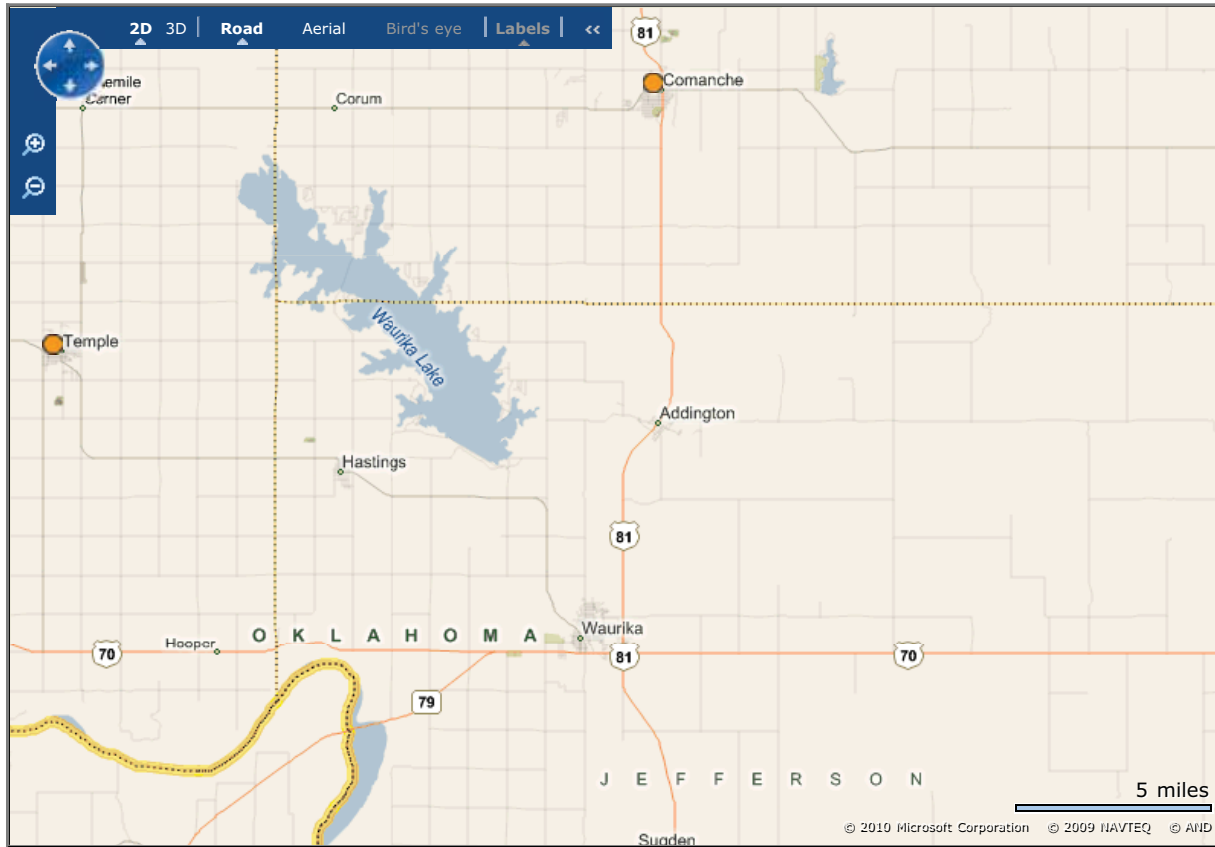
[Share](#)

[Recent Additions](#) | [Contact Us](#) **Search:** All EPA This Area

You are here: [EPA Home](#) » [Cleanups](#) » [Cleanups in My Community](#) » Mapping Result

Initial Searched Geographic Area: OK

Area of Interest:



[Cleanup List](#) [Search Criteria](#) [Other Data](#) [Map Legend](#)

Total # of unique cleanups in this window: 2
[About This Listing](#)

Brownfields Assessment Pilots
of this feature in this window: 2

- [COMANCHE NURSING CENTER \(COMNC\)](#)
- [TEMPLE HAGGAR BUILDING \(HAG T\)](#)

[New Search](#) [Go to WME](#) [Online Help](#)

[EPA Home](#) | [Privacy and Security Notice](#) | [Contact Us](#)

Last updated on Thursday, February 25, 2010
<http://iaspub.epa.gov/Cleanups/MapItServlet>
[Print As-Is](#)



Cleanups in My Community

[Share](#)

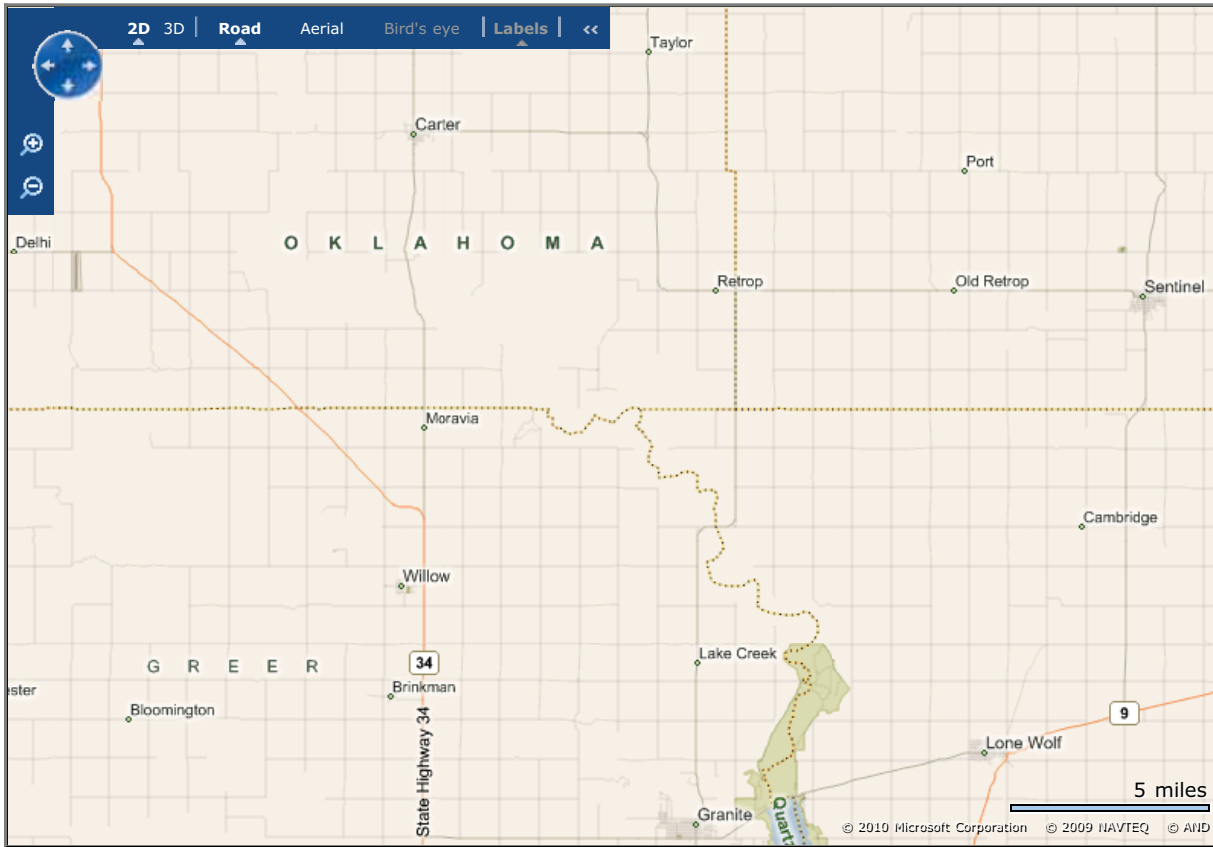
[Recent Additions](#) | [Contact Us](#)

Search: All EPA This Area

You are here: [EPA Home](#) » [Cleanups](#) » [Cleanups in My Community](#) » Mapping Result

Initial Searched Geographic Area: OK

Area of Interest:



[Cleanup List](#) [Search Criteria](#) [Other Data](#) [Map Legend](#)

The search returns zero cleanup in this window. Here are some things you can do:

- Zoom out or choose a larger area of interest to get a list of cleanups,
- Choose a different "Area of Interest",
- Click on the "Search Criteria" tab to revise your search criteria,
- Click on the "Other data" tab and display additional types of locations,
- Change the map background,
- Click on "Map Legend" to display the map legend,
- Print the map,
- View other environmental information about the same geographic area (click "Go to WME" button under map), and/or
- Return to the original search screen (click "New Search" button under map) and choose "List It" instead of "Map It".

[New Search](#) [Go to WME](#) [Online Help](#)

[EPA Home](#) | [Privacy and Security Notice](#) | [Contact Us](#)

Last updated on Thursday, February 25, 2010
<http://iaspub.epa.gov/Cleanups/MapItServlet>
[Print As-Is](#)



Cleanups in My Community

[Share](#)

[Recent Additions](#) | [Contact Us](#)

Search: All EPA This Area

You are here: [EPA Home](#) » [Cleanups](#) » [Cleanups in My Community](#) » Mapping Result

Initial Searched Geographic Area: OK

Area of Interest:



[Cleanup List](#) [Search Criteria](#) [Other Data](#) [Map Legend](#)

The search returns zero cleanup in this window. Here are some things you can do:

- Zoom out or choose a larger area of interest to get a list of cleanups,
- Choose a different "Area of Interest",
- Click on the "Search Criteria" tab to revise your search criteria,
- Click on the "Other data" tab and display additional types of locations,
- Change the map background,
- Click on "Map Legend" to display the map legend,
- Print the map,
- View other environmental information about the same geographic area (click "Go to WME" button under map), and/or
- Return to the original search screen (click "New Search" button under map) and choose "List It" instead of "Map It".

[New Search](#) [Go to WME](#) [Online Help](#)

[EPA Home](#) | [Privacy and Security Notice](#) | [Contact Us](#)

Last updated on Thursday, February 25, 2010
<http://iaspub.epa.gov/Cleanups/MapItServlet>
[Print As-Is](#)



Cleanups in My Community

[Share](#)

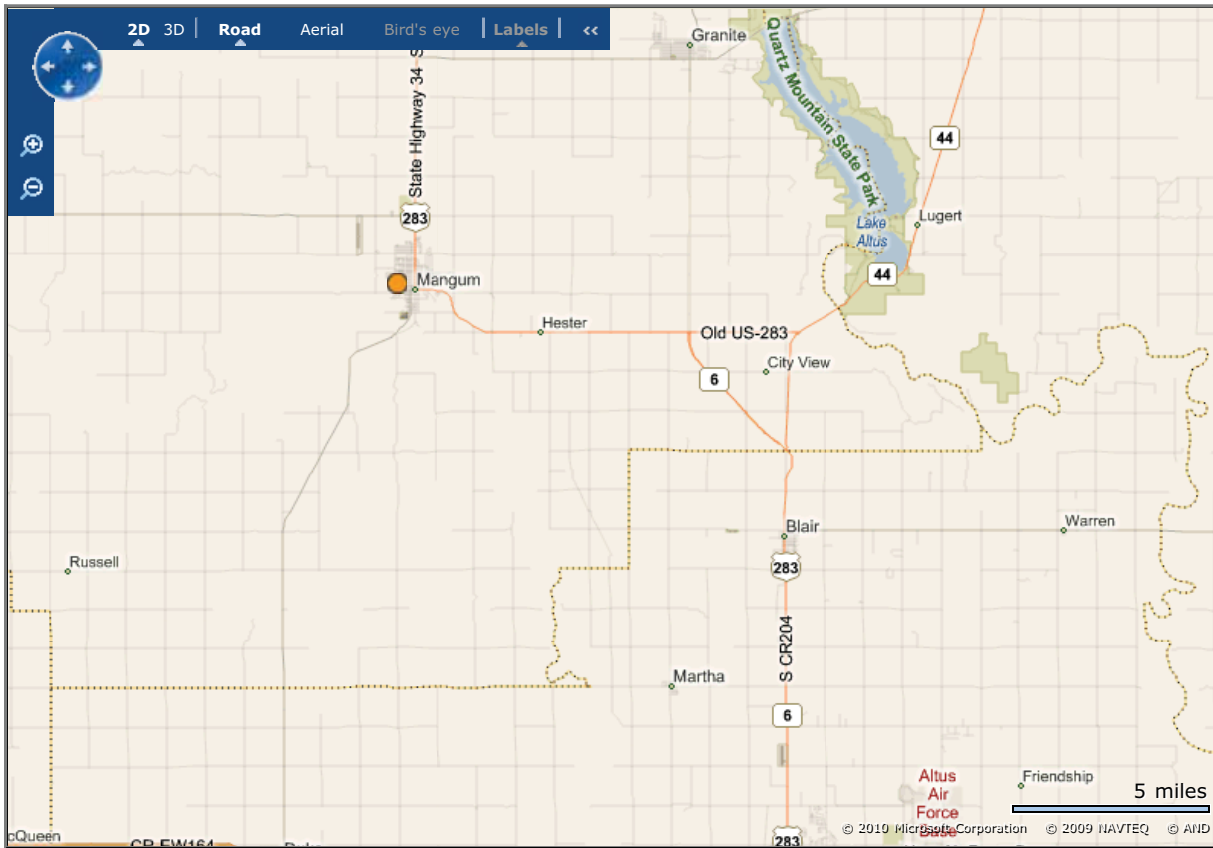
[Recent Additions](#) | [Contact Us](#)

Search: All EPA This Area

You are here: [EPA Home](#) » [Cleanups](#) » [Cleanups in My Community](#) » Mapping Result

Initial Searched Geographic Area: OK

Area of Interest:



[Cleanup List](#) [Search Criteria](#) [Other Data](#) [Map Legend](#)

Total # of unique cleanups in this window: 1
[About This Listing](#)

Brownfields State and Tribal 128(a) Grants
of this feature in this window: 1

[MANGUM ARMORY](#)

[New Search](#) [Go to WME](#) [Online Help](#)

[EPA Home](#) | [Privacy and Security Notice](#) | [Contact Us](#)

Last updated on Thursday, February 25, 2010
<http://iaspub.epa.gov/Cleanups/MapItServlet>
[Print As-Is](#)



Cleanups in My Community

[Share](#)

Recent Additions | [Contact Us](#) Search: All EPA This Area

You are here: [EPA Home](#) » [Cleanups](#) » [Brownfields Property Progress Profile](#)


Brownfields Property Progress Profile

[Report an Error](#)

Fort Sill Indian School (FSIS)

This profile provides a summary of the accomplishments reported to the US EPA by a Brownfields grant recipient or Targeted Brownfields Assessment Contractor at this Brownfields property.

More Details


 [Brownfields Grant Fact Sheet\(s\)](#)

- Cleanup Home
- Basic Information
- Where You Live
- Newsroom
- Laws / Statutes
- Regulations / Standards
- Policy / Guidance
- Enforcement
- EPA Programs Involved with Cleanup
- Grants / Funding
- Science / Technology
- Partners
- What You Can Do
- Publications
- Related Links
- Calendars
- Glossary

- Brownfields Home
- Overview
- Query/Finding Sites
- Model
- Data Source
- Profile Glossary
- Envirofacts Home

Property Location	Assessment & Cleanup Activities and Progress Summary	Assessment & Cleanup Results and Impact Summary
 <p style="text-align: center;">Get an interactive map</p> <p>EPA Region 6 implements the Brownfields program for the state in which this property is located.</p> <p>Fort Sill Indian School (FSIS) 1401 Lawrie Tatum Road Lawton, OK 73507</p> <p>Property Size: 115.0 acres</p> <p>View Census 2000 Block Data Around this Property Location>></p> <p>Regional Brownfields coordinator</p>	<p> This property has been assessed</p> <p>View Summary of the Property Progress>></p> <p>View Assessment Activities >></p> <p>View Cleanup Activities>></p> <p>View Institutional Controls>></p> <p>View Redevelopment Underway>></p>	<p>Each property is assessed to determine if any contaminants are found.</p> <p>If the property is under an assessment grant from EPA, information on this assessment is reported to EPA.</p> <p><i>The assessment has found contamination at this property</i></p> <p>View Media Affected and Contaminants Found>></p> <p>If the property is contaminated and is being cleaned up under a cleanup grant from EPA, information on the cleanup may be reported to EPA.</p> <p>View Media Addressed and Contaminants Removed>></p> <p>View Leveraged Accomplishments>></p>

Property Progress





Assessment Activities



Cleanup Activities



Media and Contaminants

Media Affected	Classes of Contaminants Found	Media Addressed	Classes of Contaminants Cleaned up
<input checked="" type="checkbox"/> Air	<input checked="" type="checkbox"/> Controlled substances	<input checked="" type="checkbox"/> Air	<input checked="" type="checkbox"/> Controlled substances
<input checked="" type="checkbox"/> Sediments	<input checked="" type="checkbox"/> Petroleum products	<input checked="" type="checkbox"/> Sediments	<input checked="" type="checkbox"/> Petroleum products
<input checked="" type="checkbox"/> Soil	<input checked="" type="checkbox"/> Asbestos	<input checked="" type="checkbox"/> Soil	<input checked="" type="checkbox"/> Asbestos
<input checked="" type="checkbox"/> Drinking Water	<input checked="" type="checkbox"/> Lead	<input checked="" type="checkbox"/> Drinking Water	<input checked="" type="checkbox"/> Lead
<input checked="" type="checkbox"/> Ground Water	<input checked="" type="checkbox"/> PAHS	<input checked="" type="checkbox"/> Ground Water	<input checked="" type="checkbox"/> PAHS
<input checked="" type="checkbox"/> Surface Water	<input checked="" type="checkbox"/> PCBS	<input checked="" type="checkbox"/> Surface Water	<input checked="" type="checkbox"/> PCBS
<input checked="" type="checkbox"/> <i>None</i>	<input checked="" type="checkbox"/> VOCS	<input checked="" type="checkbox"/> <i>None</i>	<input checked="" type="checkbox"/> VOCS
	<input checked="" type="checkbox"/> Other Metals		<input checked="" type="checkbox"/> Other Metals
	<input checked="" type="checkbox"/> Other Contaminants		<input checked="" type="checkbox"/> Other Contaminants
	<input checked="" type="checkbox"/> <i>None</i>		<input checked="" type="checkbox"/> <i>None</i>



Institutional Controls



Redevelopment Underway



Leveraged Accomplishments



Additional Property Attributes



Census 2000 Block Data



Cleanups in My Community

[Share](#)

Recent Additions | [Contact Us](#) Search: All EPA This Area

You are here: [EPA Home](#) » [Cleanups](#) » [Brownfields Property Progress Profile](#)

Brownfields Property Progress Profile

[Report an Error](#)

Fort Sill Indian School (FSIS)

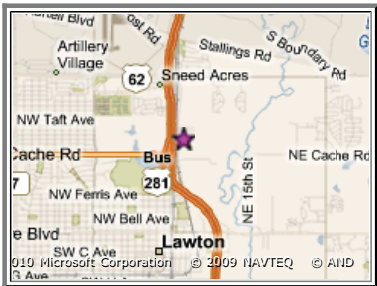

This profile provides a summary of the accomplishments reported to the US EPA by a Brownfields grant recipient or Targeted Brownfields Assessment Contractor at this Brownfields property.

More Details

[Brownfields Grant Fact Sheet\(s\)](#)

- Cleanup Home
- Basic Information
- Where You Live
- Newsroom
- Laws / Statutes
- Regulations / Standards
- Policy / Guidance
- Enforcement
- EPA Programs Involved with Cleanup
- Grants / Funding
- Science / Technology
- Partners
- What You Can Do
- Publications
- Related Links
- Calendars
- Glossary

- Brownfields Home
- Overview
- Query/Finding Sites
- Model
- Data Source
- Profile Glossary
- Envirofacts Home

Property Location	Assessment & Cleanup Activities and Progress Summary	Assessment & Cleanup Results and Impact Summary
 <p style="text-align: center;">Get an interactive map</p> <p>EPA Region 6 implements the Brownfields program for the state in which this property is located.</p> <p>Fort Sill Indian School (FSIS) 1401 Lawrie Tatum Road Lawton, OK 73507</p> <p>Property Size: 115.0 acres</p> <p>View Census 2000 Block Data Around this Property Location>></p> <p>Regional Brownfields coordinator</p>	<p> This property has been assessed</p> <p>View Summary of the Property Progress>></p> <p>View Assessment Activities >></p> <p>View Cleanup Activities>></p> <p>View Institutional Controls>></p> <p>View Redevelopment Underway>></p>	<p>Each property is assessed to determine if any contaminants are found.</p> <p>If the property is under an assessment grant from EPA, information on this assessment is reported to EPA.</p> <p><i>The assessment has found contamination at this property</i></p> <p>View Media Affected and Contaminants Found>></p> <p>If the property is contaminated and is being cleaned up under a cleanup grant from EPA, information on the cleanup may be reported to EPA.</p> <p>View Media Addressed and Contaminants Removed>></p> <p>View Leveraged Accomplishments>></p>





Assessment Activities



Cleanup Activities



Media and Contaminants



Institutional Controls



Redevelopment Underway



Leveraged Accomplishments



Additional Property Attributes



Census 2000 Block Data

[EPA Home](#) | [Privacy and Security Notice](#) | [Contact Us](#)

Last updated on Thursday, February 25, 2010
http://iaspub.epa.gov/Cleanups/brownfieldsPropertyProfile.jsp?property_id=66301
[Print As-Is](#)



Cleanups in My Community



[Recent Additions](#) | [Contact Us](#) **Search:** All EPA This Area

You are here: [EPA Home](#) » [Cleanups](#) » FORT SILL INDIAN SCHOOL (FSIS)

FORT SILL INDIAN SCHOOL (FSIS)

1401 LAWRIE TATUM ROAD
LAWTON, OK 73507

EPA has cleanup profiles for this location under the following cleanup programs. For additional information on these programs, please see below.

[View the Brownfields Property Progress Profile for this property](#)

Background

A number of [cleanup programs](#) have evolved over the years to assess and, where necessary, clean up contaminated sites, facilities and properties. Cleanups may be done by EPA, other federal agencies, states or municipalities, companies or parties responsible for the contamination, or other organizations. They may be funded by various levels of government, private parties and other organizations. Cleanup requirements, including reporting requirements, vary by program and sometimes even within a program, and not all information is reported to or available to EPA. In some cases, a particularly piece of property is cleaned by more than one program.

The following profile(s) provide summary information that is available to EPA through mandatory and voluntary reporting under the Brownfields, RCRA Corrective Action, Superfund and Federal Facilities programs as well as links to sites that have been made available to the Agency. Over time, we anticipate more EPA cleanup programs will be covered and more links will be made to information on specific cleanups. We hope that providing this information through a single point of entry will make it easier for you to find information on cleanups of interest to you. We welcome your suggestions on where to link to additional information and how to make this service more useful to our citizens, realtors, businesses and related entities.

Brownfields

Brownfields are real property, the expansion, redevelopment, or reuse of which may be complicated by the presence or potential presence of a hazardous substance, pollutant, or contaminant. Cleaning up and reusing these properties takes development pressures off of undeveloped, open land, and both improves and protects the environment. EPA provides Brownfields grants to promote the assessment, cleanup, and reuse of brownfields; information on this property was reported by Brownfields grantees. Reporting requirements for Brownfields grantees have recently changed due to the Brownfield legislation, so information available will vary by property.

[View the Brownfields Property Progress Profile for this property](#)

[EPA Home](#) | [Privacy and Security Notice](#) | [Contact Us](#)

Last updated on Thursday, February 25, 2010
<http://iaspub.epa.gov/Cleanups/showProfile.jsp?regId=110038755889>
[Print As-Is](#)

- Cleanup Home
- Basic Information
- Where You Live
- Newsroom
- Laws / Statutes
- Regulations / Standards
- Policy / Guidance
- Enforcement
- EPA Programs Involved with Cleanup
- Grants / Funding
- Science / Technology
- Partners
- What You Can Do
- Publications
- Related Links
- Calendars
- Glossary



Cleanups in My Community

[Share](#)

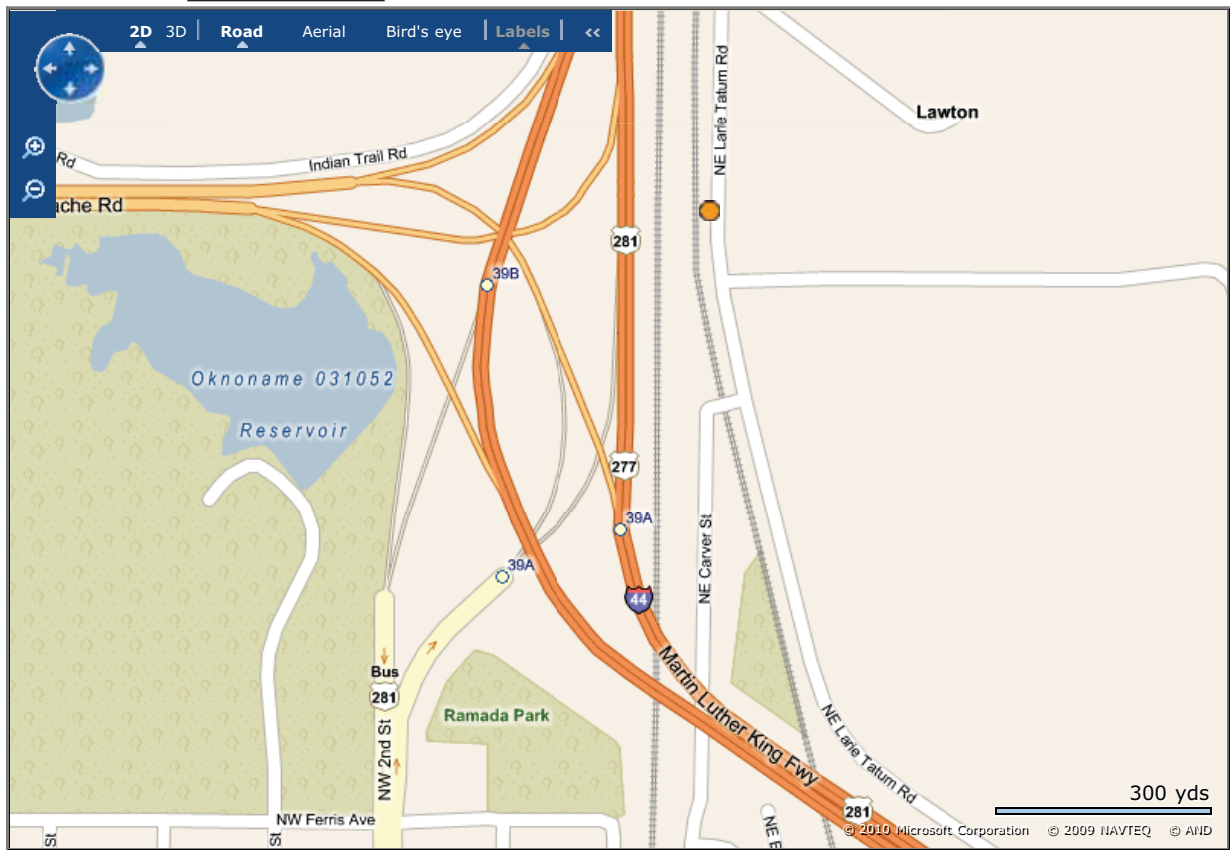
[Recent Additions](#) | [Contact Us](#)

Search: All EPA This Area

You are here: [EPA Home](#) » [Cleanups](#) » [Cleanups in My Community](#) » Mapping Result

Initial Searched Geographic Area: OK

Area of Interest:



[Cleanup List](#) [Search Criteria](#) [Other Data](#) [Map Legend](#)

Total # of unique cleanups in this window: 1
[About This Listing](#)

Brownfields Assessment Grants
of this feature in this window: 1

FORT SILL INDIAN SCHOOL (FSIS)

[New Search](#) [Go to WME](#) [Online Help](#)

[EPA Home](#) | [Privacy and Security Notice](#) | [Contact Us](#)

Last updated on Thursday, February 25, 2010
<http://iaspub.epa.gov/Cleanups/MapItServlet>
[Print As-Is](#)



Cleanups in My Community

[Share](#)

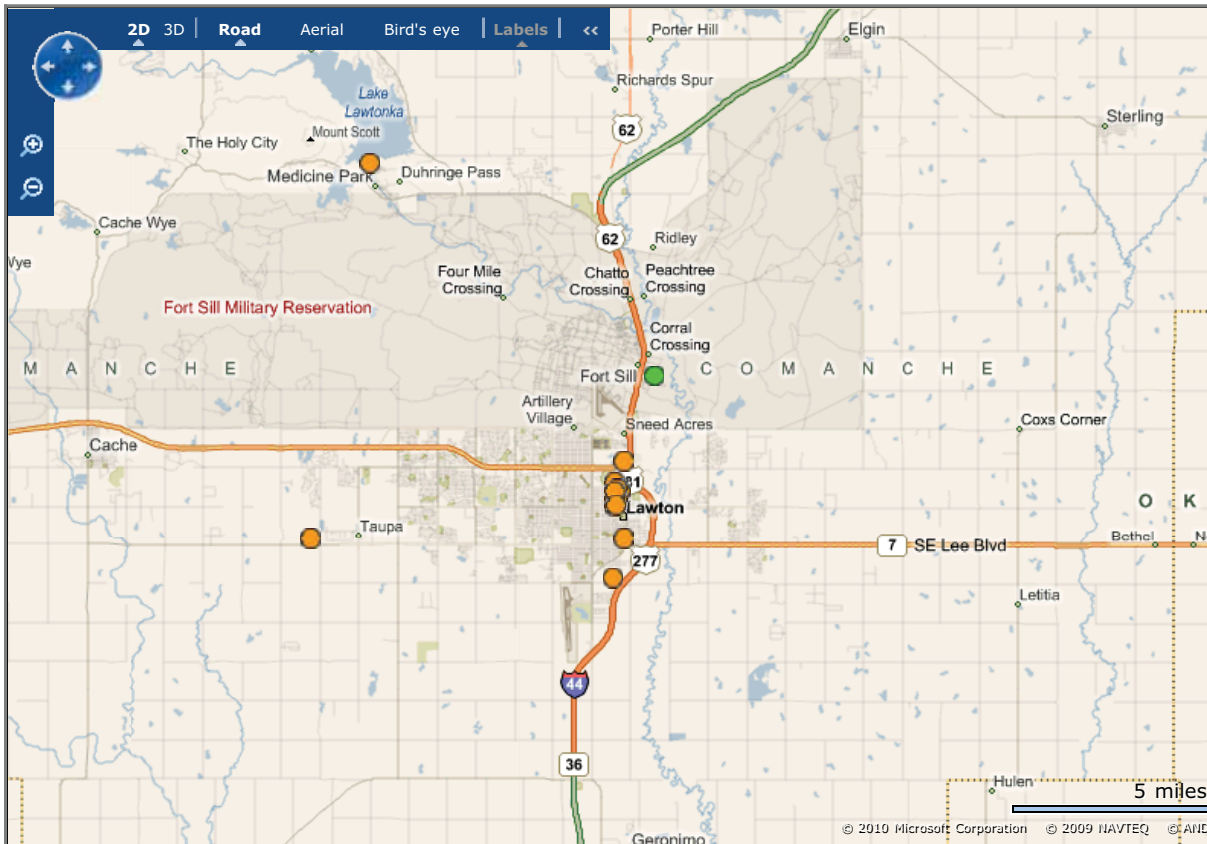
[Recent Additions](#) | [Contact Us](#)

Search: All EPA This Area

You are here: [EPA Home](#) » [Cleanups](#) » [Cleanups in My Community](#) » Mapping Result

Initial Searched Geographic Area: OK

Area of Interest:



[Cleanup List](#) [Search Criteria](#) [Other Data](#) [Map Legend](#)

Total # of unique cleanups in this window: 22

[About This Listing](#)

Brownfields Assessment Grants

of this feature in this window: 19

- [112TH STREET AND LEE BLVD PROPERTY](#)
- [ADAMS CORNER](#)
- [BETHEL CHURCH OF GOD IN CHRIST](#)
- [BIANCO'S ITALIAN RESTAURANT; MORGAN'S CLEANERS](#)
- [COURTESY AUTO SALES](#)
- [CRAWFORDS RPMS](#)
- [FORMER SOUTHWESTERN HOSPITAL](#)
- [FORT SILL INDIAN SCHOOL \(FSIS\)](#)
- [GRACE AND TRUTH CHRISTIAN CHURCH](#)
- [HAMPTON CAFE/CLUB](#)
- [LAWTON COCA COLA BOTTLING CO.](#)
- [LAWTON URBAN RENEWAL AUTHORITY PROJECT PHASE 1A](#)
- [M CORRALES/JUSTICE AUTO SALES](#)
- [MAYHALL PROPERTIES AKA 210 SW 2ND AKA TOUCH OF CLASS](#)
- [PARCEL 100 SOMERLOTT UPHOLSTERY](#)
- [PARCEL 98; HARVEY ADAMS](#)
- [SPOKEN WORD MINISTRY](#)
- [STRIP MALL; PARCEL 89](#)
- [WARREN IMPORTS INC](#)

Brownfields Assessment Pilots

of this feature in this window: 1

- [LAWTON HAGGAR BUILDING \(HAG L\)](#)

Brownfields Targeted Brownfields Assessments

of this feature in this window: 1

[New Search](#) [Go to WME](#) [Online Help](#)

[EPA Home](#) | [Privacy and Security Notice](#) | [Contact Us](#)

Last updated on Thursday, February 25, 2010
<http://iaspub.epa.gov/Cleanups/MapItServlet>
[Print As-Is](#)



Cleanups in My Community

[Share](#)

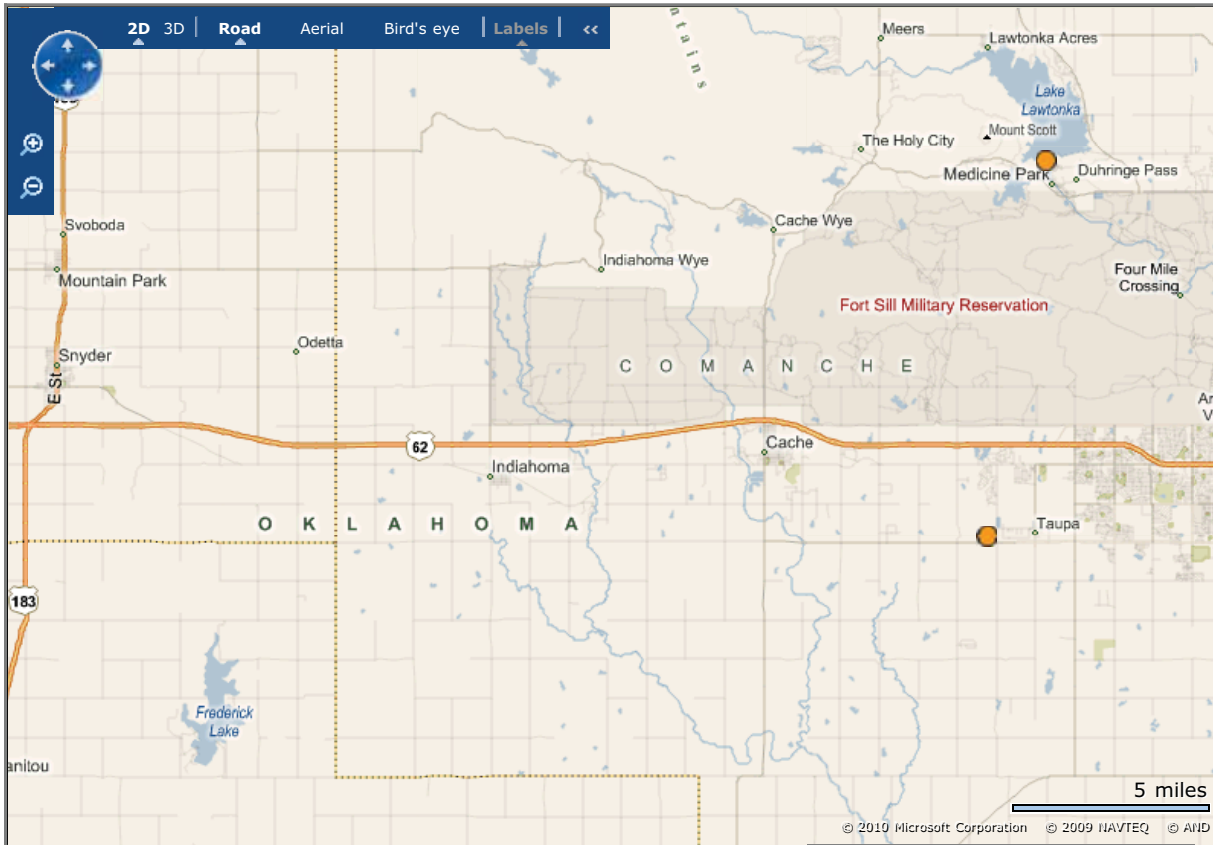
[Recent Additions](#) | [Contact Us](#)

Search: All EPA This Area

You are here: [EPA Home](#) » [Cleanups](#) » [Cleanups in My Community](#) » Mapping Result

Initial Searched Geographic Area: OK

Area of Interest:



[Cleanup List](#) [Search Criteria](#) [Other Data](#) [Map Legend](#)

Total # of unique cleanups in this window: 2

[About This Listing](#)

Brownfields Assessment Grants

of this feature in this window: 1

[112TH STREET AND LEE BLVD PROPERTY](#)

Brownfields Targeted Brownfields Assessments

of this feature in this window: 1

[MEDICINE PARK GREENSPACE](#)

[New Search](#) [Go to WME](#) [Online Help](#)

[EPA Home](#) | [Privacy and Security Notice](#) | [Contact Us](#)

Last updated on Thursday, February 25, 2010

<http://iaspub.epa.gov/Cleanups/MapItServlet>

[Print As-Is](#)



Cleanups in My Community

[Share](#)

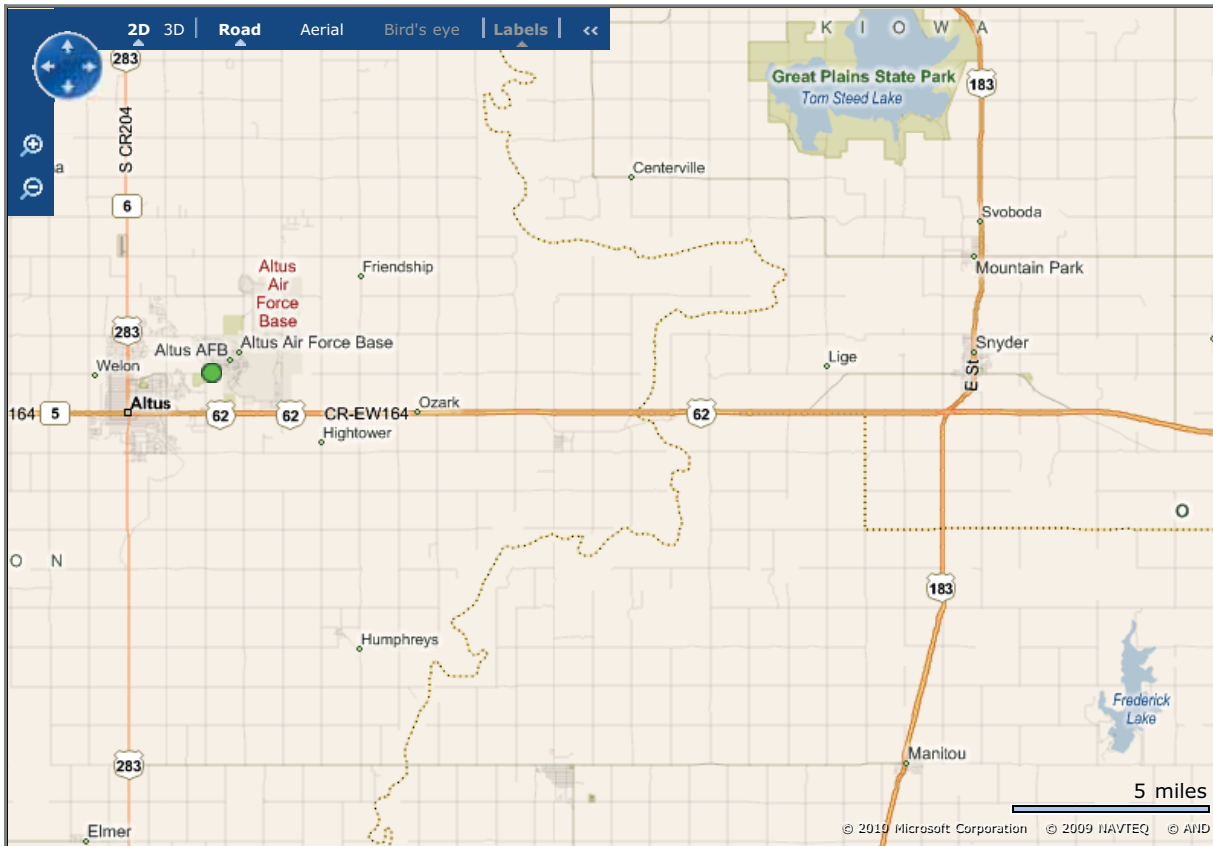
[Recent Additions](#) | [Contact Us](#)

Search: All EPA This Area

You are here: [EPA Home](#) » [Cleanups](#) » [Cleanups in My Community](#) » Mapping Result

Initial Searched Geographic Area: OK

Area of Interest:



[Cleanup List](#) [Search Criteria](#) [Other Data](#) [Map Legend](#)

Total # of unique cleanups in this window: 1
[About This Listing](#)

Federal Facilities RCRA Corrective Action
of this feature in this window: 1

[ALTUS AIR FORCE BASE](#)

RCRA Corrective Action Current
of this feature in this window: 1

[ALTUS AIR FORCE BASE](#)

RCRA Corrective Action Remedy Selected
of this feature in this window: 1

[ALTUS AIR FORCE BASE](#)

[New Search](#) [Go to WME](#) [Online Help](#)

[EPA Home](#) | [Privacy and Security Notice](#) | [Contact Us](#)

Last updated on Thursday, February 25, 2010
<http://iaspub.epa.gov/Cleanups/MapItServlet>
[Print As-Is](#)



Cleanups in My Community

Share

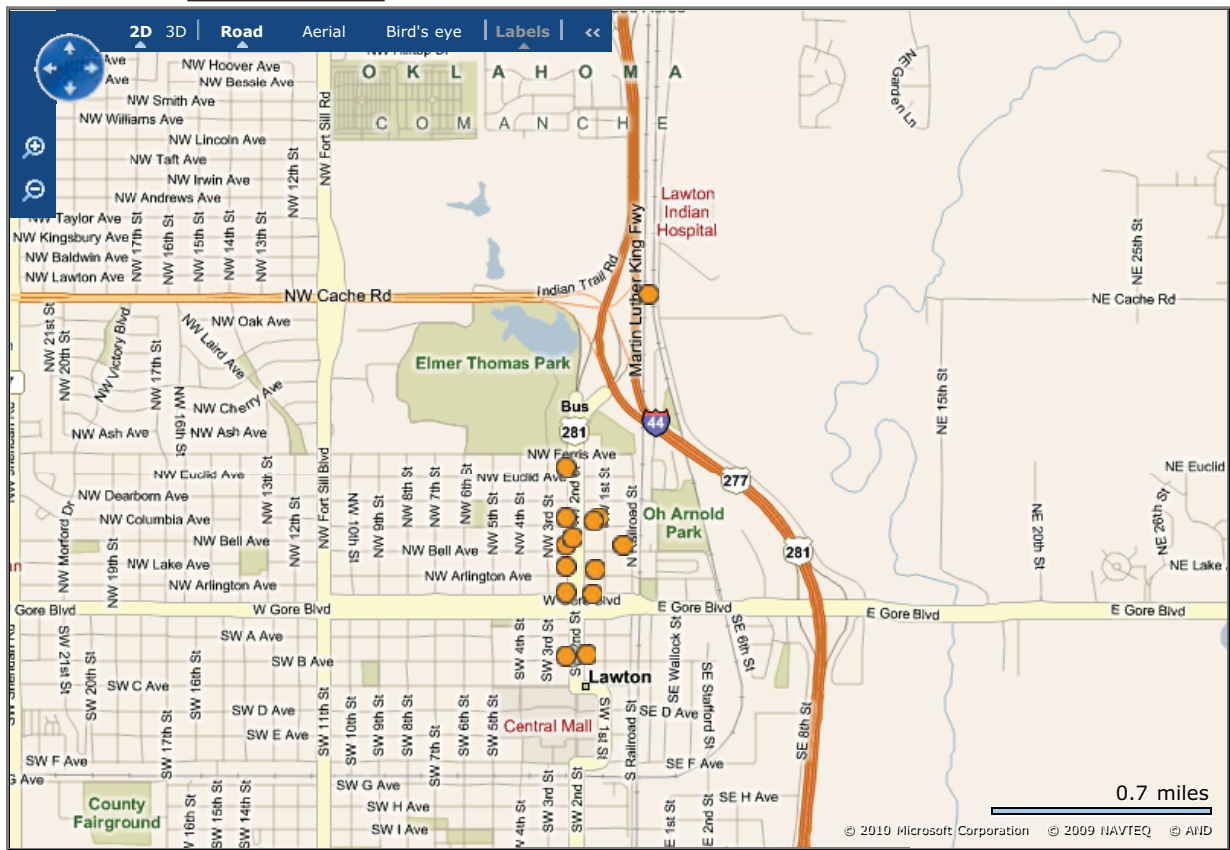
[Recent Additions](#) | [Contact Us](#)

Search: All EPA This Area

You are here: [EPA Home](#) » [Cleanups](#) » [Cleanups in My Community](#) » Mapping Result

Initial Searched Geographic Area: OK

Area of Interest:



[Cleanup List](#) [Search Criteria](#) [Other Data](#) [Map Legend](#)

Total # of unique cleanups in this window: 17
[About This Listing](#)

Brownfields Assessment Grants
of this feature in this window: 17

- [ADAMS CORNER](#)
- [BETHEL CHURCH OF GOD IN CHRIST](#)
- [BIANCO'S ITALIAN RESTAURANT; MORGAN'S CLEANERS](#)
- [COURTESY AUTO SALES](#)
- [CRAWFORDS RPMS](#)
- [FORT SILL INDIAN SCHOOL \(FSIS\)](#)
- [GRACE AND TRUTH CHRISTIAN CHURCH](#)
- [HAMPTON CAFE/CLUB](#)
- [LAWTON COCA COLA BOTTLING CO.](#)
- [LAWTON URBAN RENEWAL AUTHORITY PROJECT PHASE IA](#)
- [M CORRALES/JUSTICE AUTO SALES](#)
- [MAYHALL PROPERTIES AKA 210 SW 2ND AKA TOUCH OF CLASS](#)
- [PARCEL 100 SOMERLOTT UPHOLSTERY](#)
- [PARCEL 98; HARVEY ADAMS](#)
- [SPOKEN WORD MINISTRY](#)
- [STRIP MALL; PARCEL 89](#)
- [WARREN IMPORTS INC](#)

[New Search](#) [Go to WME](#) [Online Help](#)

[EPA Home](#) | [Privacy and Security Notice](#) | [Contact Us](#)

Last updated on Thursday, February 25, 2010
<http://iaspub.epa.gov/Cleanups/MapItServlet>
[Print As-Is](#)



Cleanups in My Community

[Share](#)

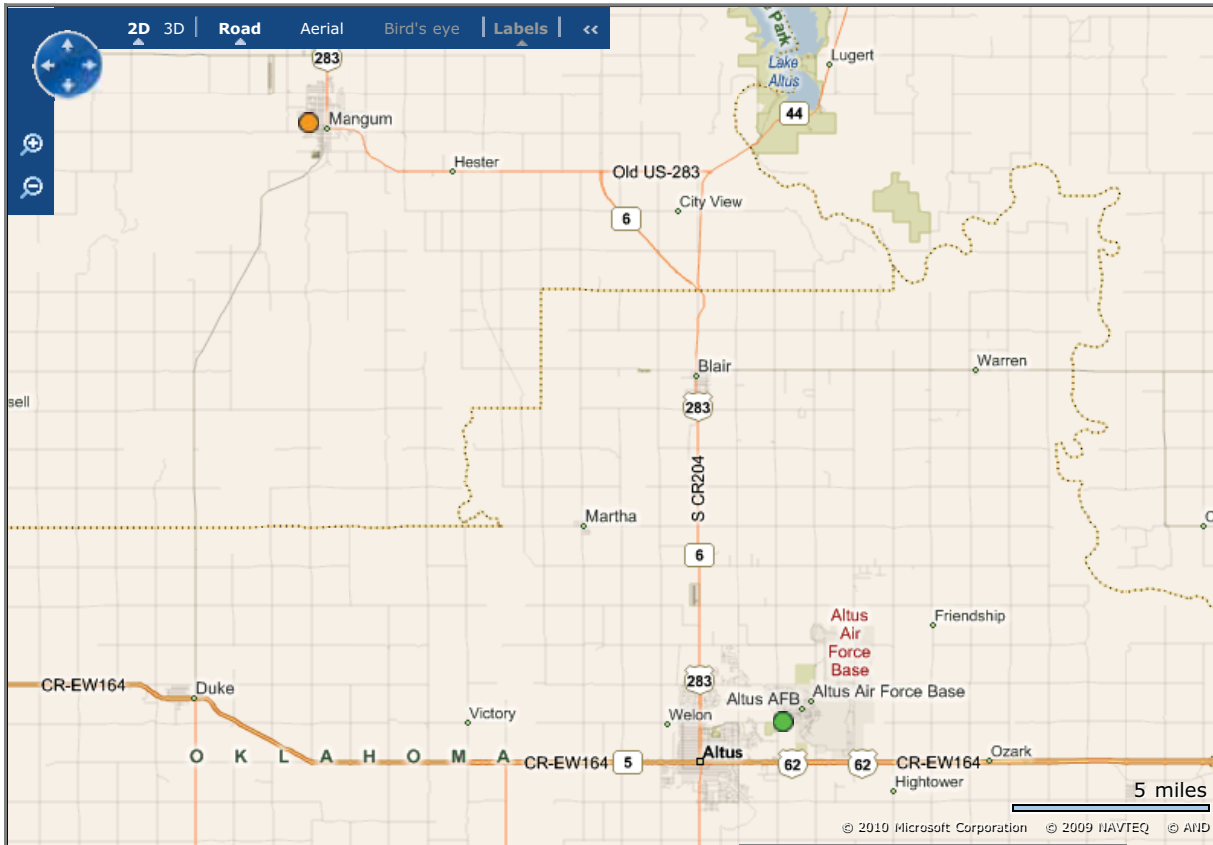
[Recent Additions](#) | [Contact Us](#)

Search: All EPA This Area

You are here: [EPA Home](#) » [Cleanups](#) » [Cleanups in My Community](#) » Mapping Result

Initial Searched Geographic Area: OK

Area of Interest:



[Cleanup List](#) [Search Criteria](#) [Other Data](#) [Map Legend](#)

Total # of unique cleanups in this window: 2

[About This Listing](#)

Brownfields State and Tribal 128(a) Grants
of this feature in this window: 1

[MANGUM ARMORY](#)

Federal Facilities RCRA Corrective Action
of this feature in this window: 1

[ALTUS AIR FORCE BASE](#)

RCRA Corrective Action Current
of this feature in this window: 1

[ALTUS AIR FORCE BASE](#)

RCRA Corrective Action Remedy Selected
of this feature in this window: 1

[ALTUS AIR FORCE BASE](#)

[New Search](#) [Go to WME](#) [Online Help](#)

[EPA Home](#) | [Privacy and Security Notice](#) | [Contact Us](#)

Last updated on Thursday, February 25, 2010
<http://iaspub.epa.gov/Cleanups/MapItServlet>
[Print As-Is](#)



Cleanups in My Community

[Share](#)

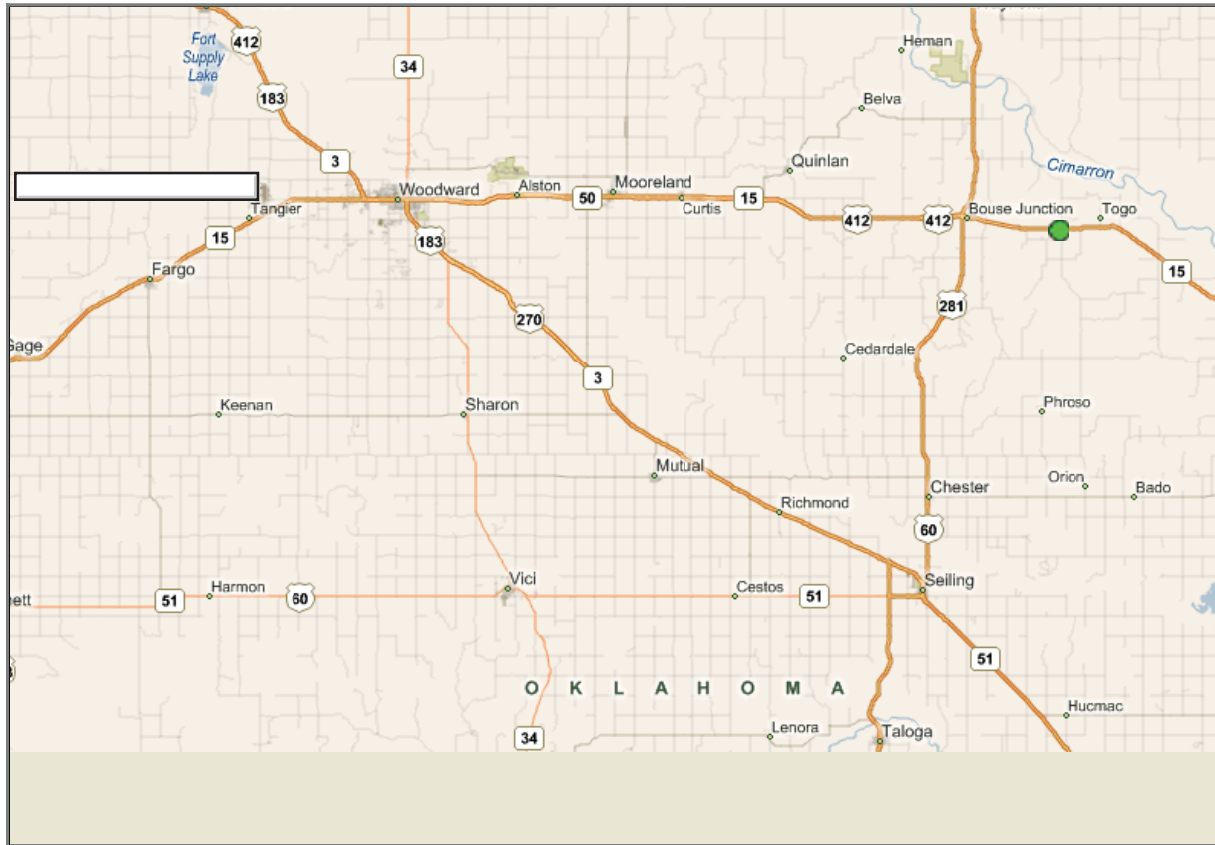
[Recent Additions](#) | [Contact Us](#)

Search: All EPA This Area

You are here: [EPA Home](#) » [Cleanups](#) » [Cleanups in My Community](#) » Mapping Result

Initial Searched Geographic Area: OK

Area of Interest:



[Cleanup List](#) [Search Criteria](#) [Other Data](#) [Map Legend](#)

Total # of unique cleanups in this window: 1

[About This Listing](#)

**SAFETY KLEEN LONE & GRASSY MTN
INCORPORATED LONE MTN FAC**

[New Search](#) [Go to WME](#) [Online Help](#)

[EPA Home](#) | [Privacy and Security Notice](#) | [Contact Us](#)

Last updated on Tuesday, March 09, 2010
<http://iaspub.epa.gov/Cleanups/MapItServlet>
[Print As-Is](#)



Cleanups in My Community

[Share](#)

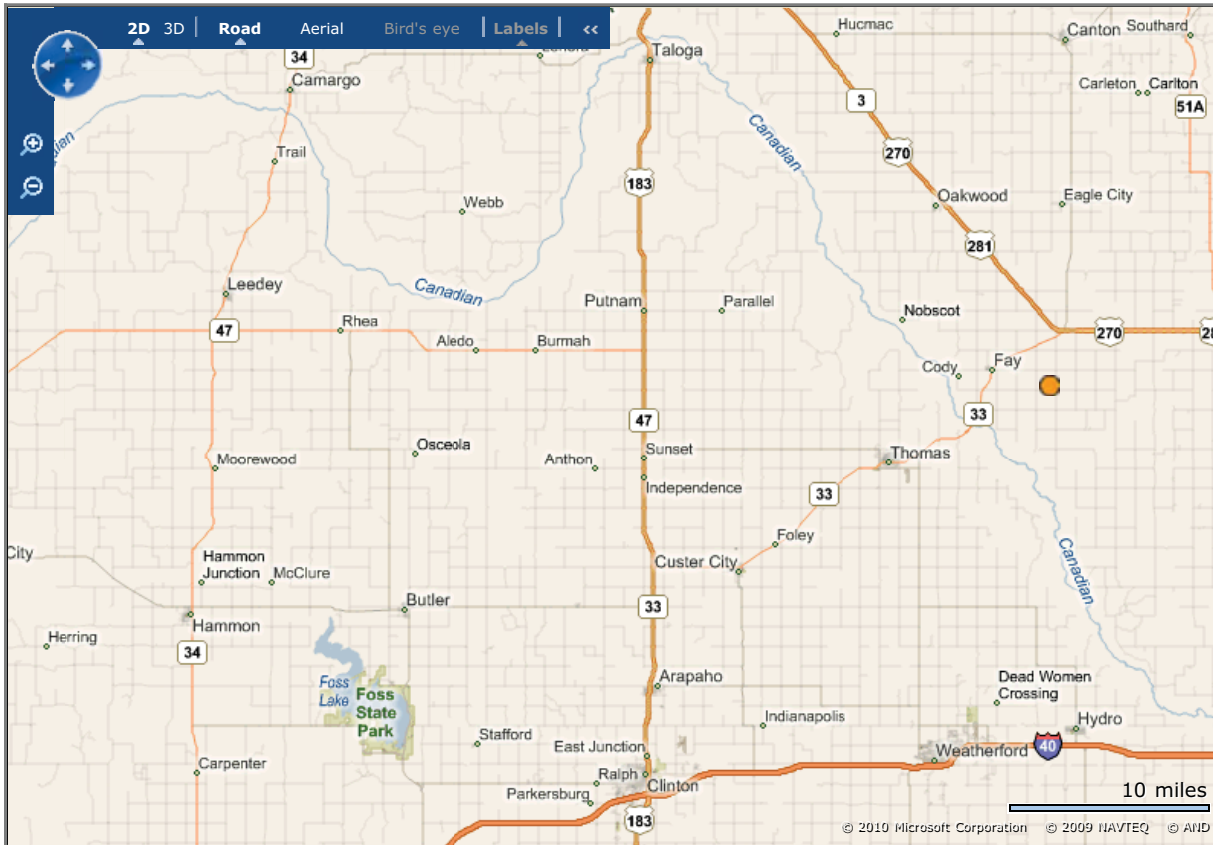
[Recent Additions](#) | [Contact Us](#)

Search: All EPA This Area

You are here: [EPA Home](#) » [Cleanups](#) » [Cleanups in My Community](#) » Mapping Result

Initial Searched Geographic Area: OK

Area of Interest:



[Cleanup List](#) [Search Criteria](#) [Other Data](#) [Map Legend](#)

Total # of unique cleanups in this window: 1

[About This Listing](#)

JONES FARRIS F166

[New Search](#) [Go to WME](#) [Online Help](#)

[EPA Home](#) | [Privacy and Security Notice](#) | [Contact Us](#)

Last updated on Tuesday, March 09, 2010
<http://iaspub.epa.gov/Cleanups/MapItServlet>
[Print As-Is](#)



Cleanups in My Community

[Share](#)

Recent Additions | [Contact Us](#) Search: All EPA This Area

You are here: [EPA Home](#) » [Cleanups](#) » [Brownfields Property Progress Profile](#)

Brownfields Property Progress Profile

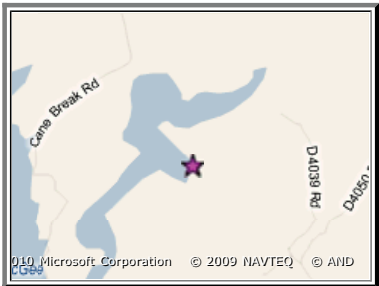

[Report an Error](#)

- Cleanup Home
- Basic Information
- Where You Live
- Newsroom
- Laws / Statutes
- Regulations / Standards
- Policy / Guidance
- Enforcement
- EPA Programs Involved with Cleanup
- Grants / Funding
- Science / Technology
- Partners
- What You Can Do
- Publications
- Related Links
- Calendars
- Glossary

- Brownfields Home
- Overview
- Query/Finding Sites
- Model
- Data Source
- Profile Glossary
- Envirofacts Home

Atoka Armory/Readiness Center

This profile provides a summary of the accomplishments reported to the US EPA by a Brownfields grant recipient or Targeted Brownfields Assessment Contractor at this Brownfields property.

Property Location	Assessment & Cleanup Activities and Progress Summary	Assessment & Cleanup Results and Impact Summary
 <p style="text-align: center;">Get an interactive map</p> <p>EPA Region 6 implements the Brownfields program for the state in which this property is located.</p> <p>Atoka Armory/Readiness Center 1002 West Liberty Road Atoka, OK 74525</p> <p>Property Size: 10.6 acres</p> <p>View Census 2000 Block Data Around this Property Location>></p> <p>Regional Brownfields coordinator</p>	<div style="text-align: center;">  <p>This property is ready for reuse</p> </div> <p>View Summary of the Property Progress>></p> <p>View Assessment Activities >></p> <p>View Cleanup Activities>></p> <p>View Institutional Controls>></p> <p>View Redevelopment Underway>></p>	<p>Each property is assessed to determine if any contaminants are found.</p> <p>If the property is under an assessment grant from EPA, information on this assessment is reported to EPA.</p> <p><i>The assessment has found contamination at this property</i></p> <p>View Media Affected and Contaminants Found>></p> <p>If the property is contaminated and is being cleaned up under a cleanup grant from EPA, information on the cleanup may be reported to EPA.</p> <p>View Media Addressed and Contaminants Removed>></p> <p>View Leveraged Accomplishments>></p>





Assessment Activities



Cleanup Activities



Media and Contaminants

Media Affected	Classes of Contaminants Found	Media Addressed	Classes of Contaminants Cleaned up
<input checked="" type="checkbox"/> Air	<input checked="" type="checkbox"/> Controlled substances	<input checked="" type="checkbox"/> Air	<input checked="" type="checkbox"/> Controlled substances
<input checked="" type="checkbox"/> Sediments	<input checked="" type="checkbox"/> Petroleum products	<input checked="" type="checkbox"/> Sediments	<input checked="" type="checkbox"/> Petroleum products
<input checked="" type="checkbox"/> Soil	<input checked="" type="checkbox"/> Asbestos	<input checked="" type="checkbox"/> Soil	<input checked="" type="checkbox"/> Asbestos
<input checked="" type="checkbox"/> Drinking Water	<input checked="" type="checkbox"/> Lead	<input checked="" type="checkbox"/> Drinking Water	<input checked="" type="checkbox"/> Lead
<input checked="" type="checkbox"/> Ground Water	<input checked="" type="checkbox"/> PAHS	<input checked="" type="checkbox"/> Ground Water	<input checked="" type="checkbox"/> PAHS
<input checked="" type="checkbox"/> Surface Water	<input checked="" type="checkbox"/> PCBS	<input checked="" type="checkbox"/> Surface Water	<input checked="" type="checkbox"/> PCBS
<input checked="" type="checkbox"/> <i>None</i>	<input checked="" type="checkbox"/> VOCS	<input checked="" type="checkbox"/> <i>None</i>	<input checked="" type="checkbox"/> VOCS
	<input checked="" type="checkbox"/> Other Metals		<input checked="" type="checkbox"/> Other Metals
	<input checked="" type="checkbox"/> Other Contaminants		<input checked="" type="checkbox"/> Other Contaminants
	<input checked="" type="checkbox"/> <i>None</i>		<input checked="" type="checkbox"/> <i>None</i>



Institutional Controls



Redevelopment Underway



Leveraged Accomplishments



Additional Property Attributes



Census 2000 Block Data



Cleanups in My Community

[Share](#)

Recent Additions | [Contact Us](#) Search: All EPA This Area

You are here: [EPA Home](#) » [Cleanups](#) » [Brownfields Property Progress Profile](#)

- Cleanup Home
- Basic Information
- Where You Live
- Newsroom
- Laws / Statutes
- Regulations / Standards
- Policy / Guidance
- Enforcement
- EPA Programs Involved with Cleanup
- Grants / Funding
- Science / Technology
- Partners
- What You Can Do
- Publications
- Related Links
- Calendars
- Glossary

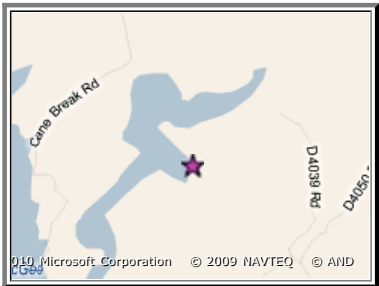

- Brownfields Home
- Overview
- Query/Finding Sites
- Model
- Data Source
- Profile Glossary
- Envirofacts Home

Brownfields Property Progress Profile

[Report an Error](#)

Atoka Armory/Readiness Center

This profile provides a summary of the accomplishments reported to the US EPA by a Brownfields grant recipient or Targeted Brownfields Assessment Contractor at this Brownfields property.

Property Location	Assessment & Cleanup Activities and Progress Summary	Assessment & Cleanup Results and Impact Summary
 <p style="text-align: center;">Get an interactive map</p> <p>EPA Region 6 implements the Brownfields program for the state in which this property is located.</p> <p>Atoka Armory/Readiness Center 1002 West Liberty Road Atoka, OK 74525</p> <p>Property Size: 10.6 acres</p> <p>View Census 2000 Block Data Around this Property Location>></p> <p>Regional Brownfields coordinator</p>	<div style="text-align: center;">  <p>This property is ready for reuse</p> </div> <p>View Summary of the Property Progress>></p> <p>View Assessment Activities >></p> <p>View Cleanup Activities>></p> <p>View Institutional Controls>></p> <p>View Redevelopment Underway>></p>	<p>Each property is assessed to determine if any contaminants are found.</p> <p>If the property is under an assessment grant from EPA, information on this assessment is reported to EPA.</p> <p><i>The assessment has found contamination at this property</i></p> <p>View Media Affected and Contaminants Found>></p> <p>If the property is contaminated and is being cleaned up under a cleanup grant from EPA, information on the cleanup may be reported to EPA.</p> <p>View Media Addressed and Contaminants Removed>></p> <p>View Leveraged Accomplishments>></p>





Assessment Activities



Cleanup Activities



Media and Contaminants



Institutional Controls



Redevelopment Underway



Leveraged Accomplishments



Additional Property Attributes



Census 2000 Block Data

[EPA Home](#) | [Privacy and Security Notice](#) | [Contact Us](#)

Last updated on Tuesday, March 09, 2010
http://iaspub.epa.gov/Cleanups/brownfieldsPropertyProfile.jsp?property_id=65181
[Print As-Is](#)



Cleanups in My Community



[Recent Additions](#) | [Contact Us](#)

Search: All EPA This Area

You are here: [EPA Home](#) » [Cleanups](#) » [ATOKA ARMORY/READINESS CENTER](#)

ATOKA ARMORY/READINESS CENTER

1002 WEST LIBERTY ROAD
ATOKA, OK 74525

EPA has cleanup profiles for this location under the following cleanup programs. For additional information on these programs, please see below.

[View the Brownfields Property Progress Profile for this property](#)

Background

A number of [cleanup programs](#) have evolved over the years to assess and, where necessary, clean up contaminated sites, facilities and properties. Cleanups may be done by EPA, other federal agencies, states or municipalities, companies or parties responsible for the contamination, or other organizations. They may be funded by various levels of government, private parties and other organizations. Cleanup requirements, including reporting requirements, vary by program and sometimes even within a program, and not all information is reported to or available to EPA. In some cases, a particularly piece of property is cleaned by more than one program.

The following profile(s) provide summary information that is available to EPA through mandatory and voluntary reporting under the Brownfields, RCRA Corrective Action, Superfund and Federal Facilities programs as well as links to sites that have been made available to the Agency. Over time, we anticipate more EPA cleanup programs will be covered and more links will be made to information on specific cleanups. We hope that providing this information through a single point of entry will make it easier for you to find information on cleanups of interest to you. We welcome your suggestions on where to link to additional information and how to make this service more useful to our citizens, realtors, businesses and related entities.

Brownfields

Brownfields are real property, the expansion, redevelopment, or reuse of which may be complicated by the presence or potential presence of a hazardous substance, pollutant, or contaminant. Cleaning up and reusing these properties takes development pressures off of undeveloped, open land, and both improves and protects the environment. EPA provides Brownfields grants to promote the assessment, cleanup, and reuse of brownfields; information on this property was reported by Brownfields grantees. Reporting requirements for Brownfields grantees have recently changed due to the Brownfield legislation, so information available will vary by property.

[View the Brownfields Property Progress Profile for this property](#)

[EPA Home](#) | [Privacy and Security Notice](#) | [Contact Us](#)

Last updated on Tuesday, March 09, 2010
<http://iaspub.epa.gov/Cleanups/showProfile.jsp?regId=110038755807>

[Print As-Is](#)



Cleanups in My Community

[Share](#)

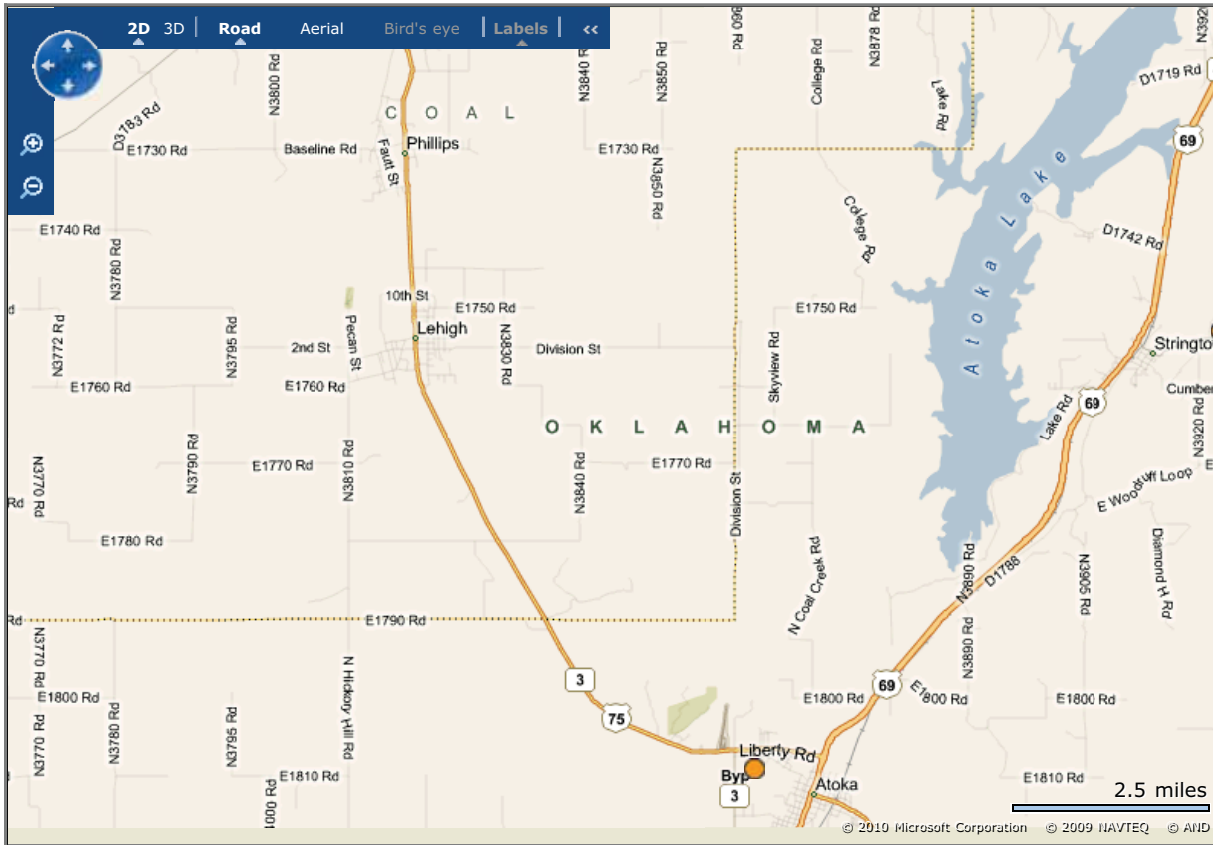
[Recent Additions](#) | [Contact Us](#)

Search: All EPA This Area

You are here: [EPA Home](#) » [Cleanups](#) » [Cleanups in My Community](#) » Mapping Result

Initial Searched Geographic Area: OK

Area of Interest:



[Cleanup List](#) [Search Criteria](#) [Other Data](#) [Map Legend](#)

Total # of unique cleanups in this window: 2

[About This Listing](#)

- [ATOKA ARMORY/READINESS CENTER](#)
- [FIRST BAPTIST CHURCH OF SULPHUR](#)

[New Search](#) [Go to WME](#) [Online Help](#)

[EPA Home](#) | [Privacy and Security Notice](#) | [Contact Us](#)

Last updated on Tuesday, March 09, 2010
<http://iaspub.epa.gov/Cleanups/MapItServlet>
[Print As-Is](#)



Cleanups in My Community

[Share](#)

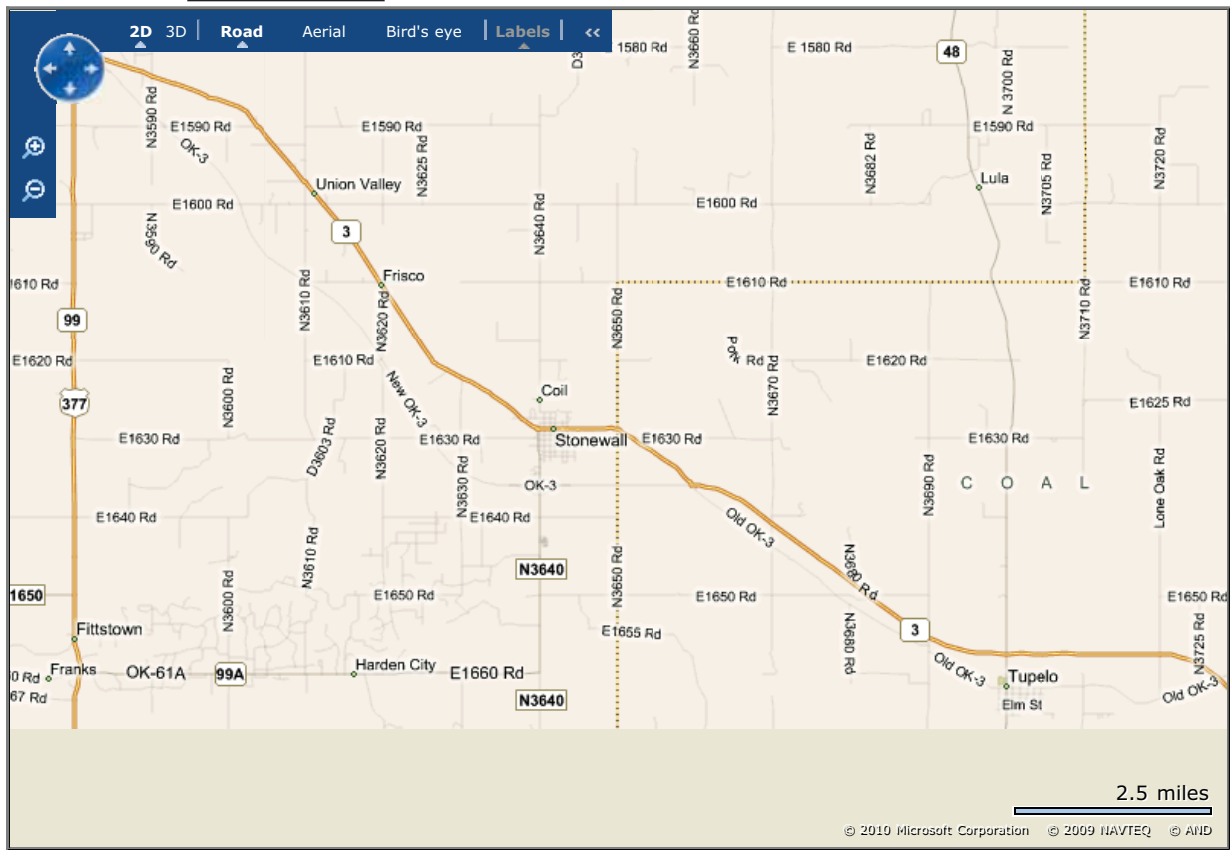
[Recent Additions](#) | [Contact Us](#)

Search: All EPA This Area

You are here: [EPA Home](#) » [Cleanups](#) » [Cleanups in My Community](#) » Mapping Result

Initial Searched Geographic Area: OK

Area of Interest:



[Cleanup List](#) [Search Criteria](#) [Other Data](#) [Map Legend](#)

The search returns zero cleanup in this window. Here are some things you can do:

- Zoom out or choose a larger area of interest to get a list of cleanups,
- Choose a different "Area of Interest",
- Click on the "Search Criteria" tab to revise your search criteria,
- Click on the "Other data" tab and display additional types of locations,
- Change the map background,
- Click on "Map Legend" to display the map legend,
- Print the map,
- View other environmental information about the same geographic area (click "Go to WME" button under map), and/or
- Return to the original search screen (click "New Search" button under map) and choose "List It" instead of "Map It".

[New Search](#) [Go to WME](#) [Online Help](#)

[EPA Home](#) | [Privacy and Security Notice](#) | [Contact Us](#)

Last updated on Tuesday, March 09, 2010
<http://iaspub.epa.gov/Cleanups/MapItServlet>
[Print As-Is](#)



Cleanups in My Community

[Share](#)

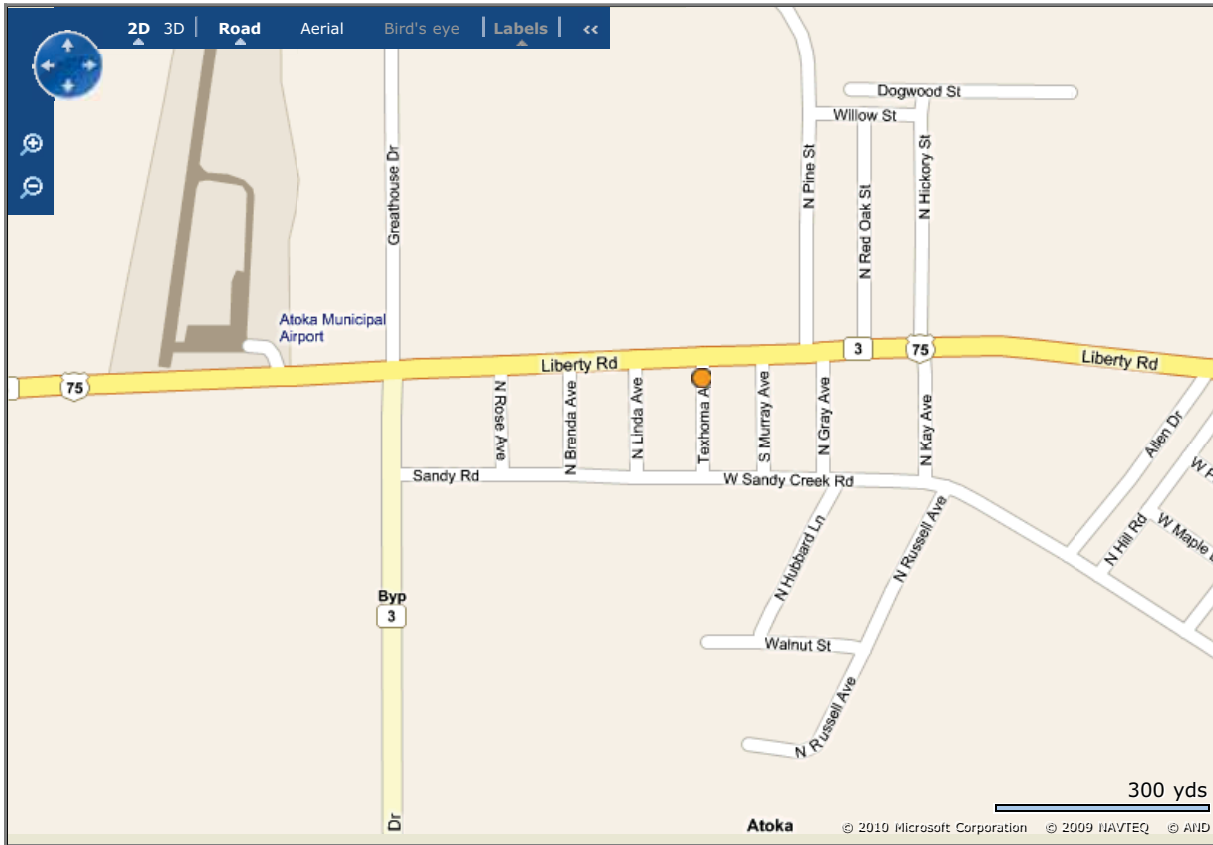
[Recent Additions](#) | [Contact Us](#)

Search: All EPA This Area

You are here: [EPA Home](#) » [Cleanups](#) » [Cleanups in My Community](#) » Mapping Result

Initial Searched Geographic Area: OK

Area of Interest:



[Cleanup List](#) [Search Criteria](#) [Other Data](#) [Map Legend](#)

Total # of unique cleanups in this window: 1

[About This Listing](#)

ATOKA ARMORY/READINESS CENTER

[New Search](#) [Go to WME](#) [Online Help](#)

[EPA Home](#) | [Privacy and Security Notice](#) | [Contact Us](#)

Last updated on Tuesday, March 09, 2010
<http://iaspub.epa.gov/Cleanups/MapItServlet>
[Print As-Is](#)



Cleanups in My Community

[Share](#)

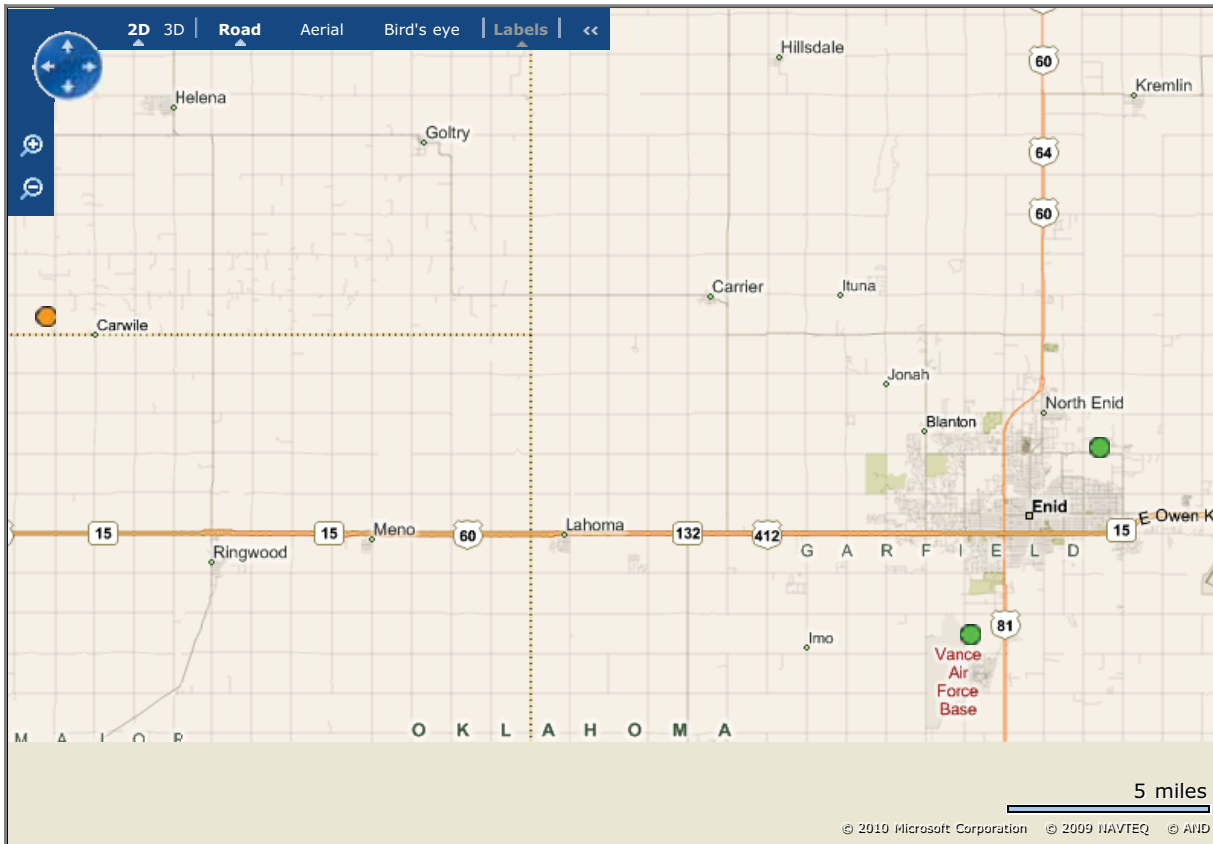
[Recent Additions](#) | [Contact Us](#)

Search: All EPA This Area

You are here: [EPA Home](#) » [Cleanups](#) » [Cleanups in My Community](#) » Mapping Result

Initial Searched Geographic Area: OK

Area of Interest:



[Cleanup List](#) [Search Criteria](#) [Other Data](#) [Map Legend](#)

Total # of unique cleanups in this window: 3
[About This Listing](#)

Brownfields Assessment Grants
of this feature in this window: 1

[MEISTER F378](#)

Federal Facilities RCRA Corrective Action
of this feature in this window: 1

[VANCE AIR FORCE BASE](#)

RCRA Corrective Action Current
of this feature in this window: 2

[FORMER CHAMPLIN REFINERY](#)

[VANCE AIR FORCE BASE](#)

RCRA Corrective Action Remedy Selected
of this feature in this window: 1

[VANCE AIR FORCE BASE](#)

RCRA Corrective Action Remedy Not Yet Selected
of this feature in this window: 1

[FORMER CHAMPLIN REFINERY](#)

[New Search](#) [Go to WME](#) [Online Help](#)

[EPA Home](#) | [Privacy and Security Notice](#) | [Contact Us](#)

Last updated on Thursday, February 25, 2010
<http://iaspub.epa.gov/Cleanups/MapItServlet>
[Print As-Is](#)



Cleanups in My Community

[Share](#)

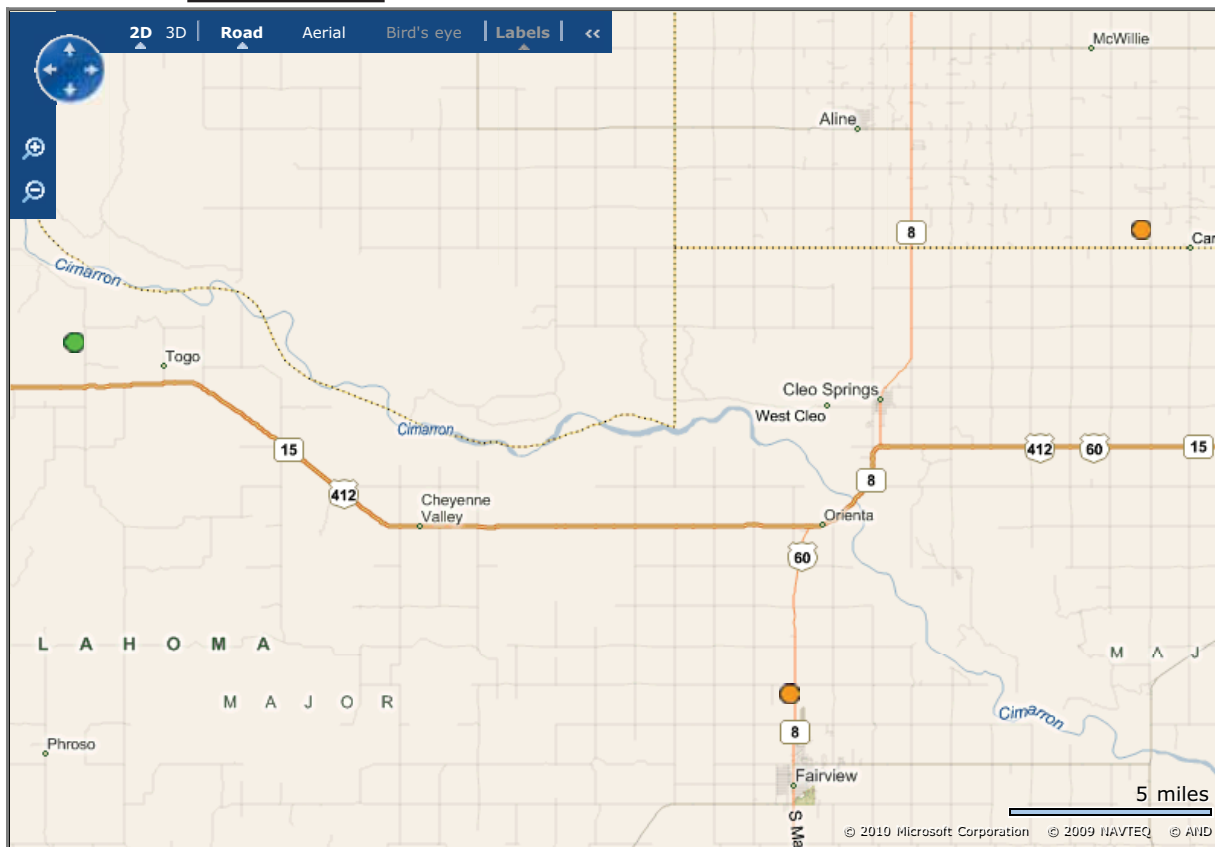
[Recent Additions](#) | [Contact Us](#)

Search: All EPA This Area

You are here: [EPA Home](#) » [Cleanups](#) » [Cleanups in My Community](#) » Mapping Result

Initial Searched Geographic Area: OK

Area of Interest:



[Cleanup List](#) [Search Criteria](#) [Other Data](#) [Map Legend](#)

Total # of unique cleanups in this window: 3

-
- Brownfields Assessment Grants
of this feature in this window: 1
● [MEISTER F378](#)
- Brownfields State and Tribal 128(a) Grants
of this feature in this window: 1
● [FAIRVIEW INDUSTRIAL PARK](#)
- RCRA Corrective Action Current
of this feature in this window: 1
● [SAFETY KLEEN LONE & GRASSY MTN INCORPORATED LONE MTN FAC](#)
- RCRA Corrective Action Construction Complete
of this feature in this window: 1
● [SAFETY KLEEN LONE & GRASSY MTN INCORPORATED LONE MTN FAC](#)

[New Search](#) [Go to WME](#) [Online Help](#)

[EPA Home](#) | [Privacy and Security Notice](#) | [Contact Us](#)

Last updated on Thursday, February 25, 2010
<http://iaspub.epa.gov/Cleanups/MapItServlet>
[Print As-Is](#)



Cleanups in My Community

[Share](#)

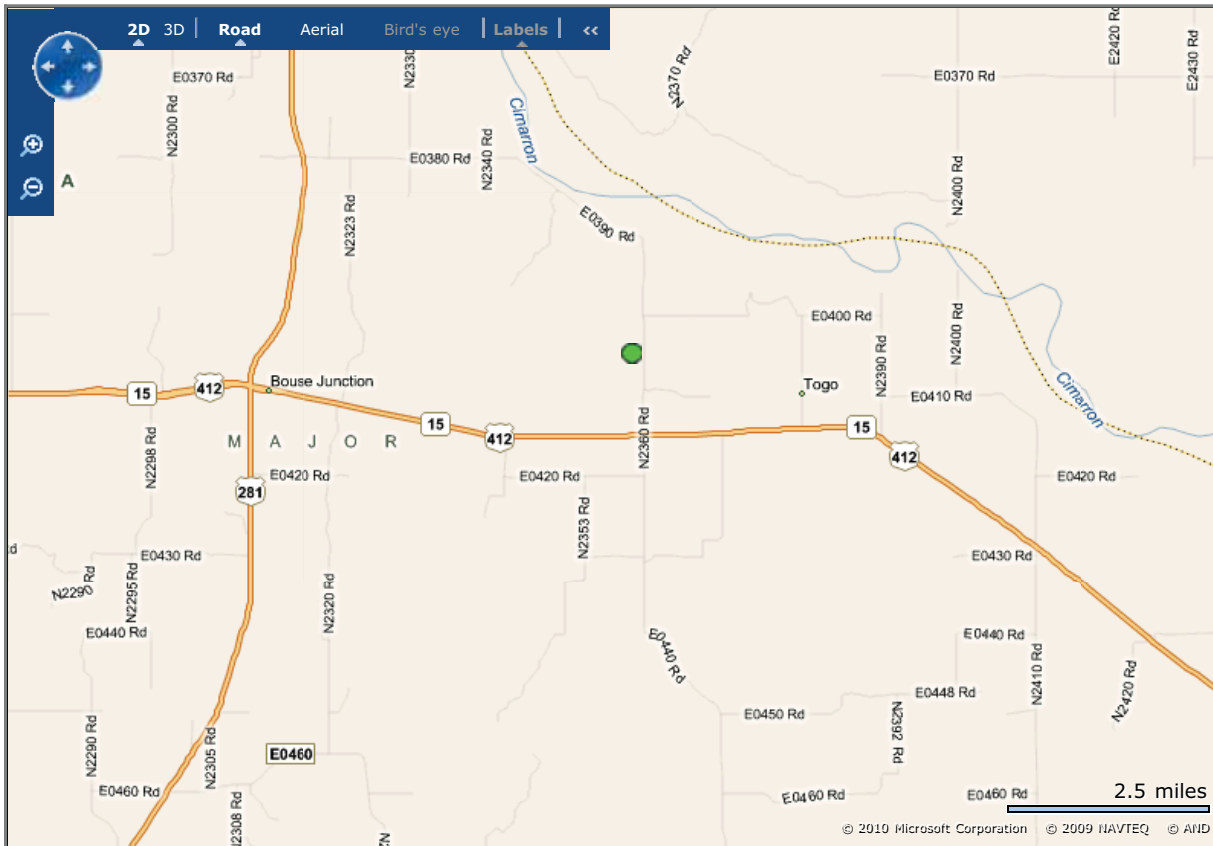
[Recent Additions](#) | [Contact Us](#)

Search: All EPA This Area

You are here: [EPA Home](#) » [Cleanups](#) » [Cleanups in My Community](#) » Mapping Result

Initial Searched Geographic Area: OK

Area of Interest:



[Cleanup List](#) [Search Criteria](#) [Other Data](#) [Map Legend](#)

Total # of unique cleanups in this window: 1

[About This Listing](#)

RCRA Corrective Action Current
of this feature in this window: 1

[SAFETY KLEEN LONE & GRASSY MTN INCORPORATED LONE MTN FAC](#)

RCRA Corrective Action Construction Complete
of this feature in this window: 1

[SAFETY KLEEN LONE & GRASSY MTN INCORPORATED LONE MTN FAC](#)

[New Search](#) [Go to WME](#) [Online Help](#)

[EPA Home](#) | [Privacy and Security Notice](#) | [Contact Us](#)

Last updated on Thursday, February 25, 2010
<http://iaspub.epa.gov/Cleanups/MapItServlet>
[Print As-Is](#)



Cleanups in My Community

[Share](#)

Recent Additions | [Contact Us](#) Search: All EPA This Area

You are here: [EPA Home](#) » [Cleanups](#) » [RCRA Corrective Action Site Progress Profile](#)

- Cleanup Home
- Basic Information
- Where You Live
- Newsroom
- Laws / Statutes
- Regulations / Standards
- Policy / Guidance
- Enforcement
- EPA Programs Involved with Cleanup
- Grants / Funding
- Science / Technology
- Partners
- What You Can Do
- Publications
- Related Links
- Calendars
- Glossary

- RCRA Action Home
- Background Info
- Info/Query
- Where You Live

RCRA Corrective Action Site Progress Profile

[Report an Error](#)

CLEAN HARBORS LONE MOUNTAIN, LLC ID: (OKD065438376)

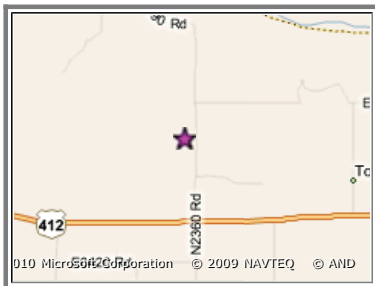
This profile is meant to provide you with basic information on EPA's cleanup progress at this RCRA facility. Please use the links in the "More Details" box for additional information.

[Data Disclaimer](#)

More Details

- [Facility Information \(Facility Registry System\)](#)
- [Waste Process Report](#)
- [Facility Classification Report](#)
- [Engineering/Institutional Controls and Industry Classification Report](#)
- [Other Names for this Site](#)

Site Location



[Get an interactive map](#)

[EPA Region 6](#) implements and enforces the RCRA [corrective action](#) program for Louisiana, Arkansas, Oklahoma, New Mexico, Texas and Tribal Nations


Site Address:
 CLEAN HARBORS LONE MOUNTAIN, LLC
 ROUTE 2 BOX 170 MAJOR COUNTY
 WAYNOKA, OK 73860
 County: WOODS

US Congressional District: Y
Population within 1 mile: 7

For further information on this [corrective action](#) site, contact [region or state in which this site is located](#).

Cleanup Progress Summary

Hazardous wastes are managed under the Resource Conservation and Recovery Act. When these wastes contaminate the land, water or air they must undergo "[corrective action](#)."



Cleanup is complete for this corrective action site.

[View detailed list of cleanup activities >>](#)

[View information on what controls are in place to protect human health and the environment >>](#)

Environmental Impact Summary

If this [corrective action](#) site has been examined to determine if [human exposures to contaminants](#) are under control and the [migration of contaminated water](#) is under control, that information is provided below.

Human Exposure Control

OK

At this site, human exposures are under control.

Migration of Contaminated GW Control

OK

At this site, migration of contaminated groundwater is under control.

Contamination & Exposure

Contamination:
 Information on the contamination and the reason for the cleanup may be available. For further information, see the contact information provided above, or try the [Statement of Basis](#) Web Page to see if a Statement of Basis for the [corrective action](#) remedy has been provided to EPA.

Exposure:

Is [human exposure to contamination](#) at this site under control? YES
 Is the [migration of contaminated groundwater](#) at this site under control? YES

The Solution: Cleanup Process & Progress

Cleanup Activities at this site:

Action	Date/Status
1. Site Assessed	04/08/2005
2. Site Identified for Corrective Action	YES
3. Solution for Cleanup Selected (Final Remedy Decision)	01/14/1997
4. Solution for Cleanup is Implemented	01/08/1998
5. Cleanup Complete	01/14/1997

Controls in Place at this site:

There are many types of controls that can be put in place to control [human exposure to contaminants](#) and the [migration of contaminated groundwater](#) from the site, and protect the effectiveness of cleanup remedies. Engineering Controls are mechanisms that work by physically controlling access to the land, the flow of water, etc. Examples include fences, cement caps over contaminated areas, and pumps. Institutional Controls ([ICs](#)) (also known as land use controls ([LUCs](#)) [EXIT disclaimer](#)), activity and use limitations (AULs), and environmental use restrictions (EURs) are administrative and/or legal controls, that work by limiting land or resource use. Private or (proprietary) examples include deed restrictions, covenants and easements. Public (or governmental) examples include zoning ordinances and groundwater permitting programs.

Are controls in place at this site?	Type of Control(s):
Institutional Controls : UNKNOWN	N/A
Engineering Controls : UNKNOWN	N/A

Government Performance & Results Act (GRPA) Milestones

EPA is required to report on the following milestones under the Government Performance & Results Act. [More Information...](#)

Milestone	Status
Human Exposure Under Control	YES
Contaminated Groundwater migration Under Control	YES



Cleanups in My Community

[Recent Additions](#) | [Contact Us](#)Search: All EPA This Area You are here: [EPA Home](#) » [Cleanups](#) » SAFETY KLEEN LONE & GRASSY MTN INCORPORATED LONE MTN FAC[Cleanup Home](#)[Basic Information](#)[Where You Live](#)[Newsroom](#)[Laws / Statutes](#)[Regulations / Standards](#)[Policy / Guidance](#)[Enforcement](#)[EPA Programs Involved with Cleanup](#)[Grants / Funding](#)[Science / Technology](#)[Partners](#)[What You Can Do](#)[Publications](#)[Related Links](#)[Calendars](#)[Glossary](#)

SAFETY KLEEN LONE & GRASSY MTN INCORPORATED LONE MTN FAC

5 MILES EAST AND 1 MILE NORTH US HWY 412 AND 281
WAYNOKA, OK 73860

EPA has cleanup profiles for this location under the following cleanup programs. For additional information on these programs, please see below.

[RCRA Corrective Action](#)[Enforcement & Compliance History Online \(ECHO\)](#)

Background

A number of [cleanup programs](#) have evolved over the years to assess and, where necessary, clean up contaminated sites, facilities and properties. Cleanups may be done by EPA, other federal agencies, states or municipalities, companies or parties responsible for the contamination, or other organizations. They may be funded by various levels of government, private parties and other organizations. Cleanup requirements, including reporting requirements, vary by program and sometimes even within a program, and not all information is reported to or available to EPA. In some cases, a particularly piece of property is cleaned by more than one program.

The following profile(s) provide summary information that is available to EPA through mandatory and voluntary reporting under the Brownfields, RCRA Corrective Action, Superfund and Federal Facilities programs as well as links to sites that have been made available to the Agency. Over time, we anticipate more EPA cleanup programs will be covered and more links will be made to information on specific cleanups. We hope that providing this information through a single point of entry will make it easier for you to find information on cleanups of interest to you. We welcome your suggestions on where to link to additional information and how to make this service more useful to our citizens, realtors, businesses and related entities.

RCRA Corrective Action

In addition to addressing other types of waste, the Resources Conservation and Recovery Act (RCRA) tightly regulates all hazardous waste from "cradle to grave." In general, all generators, transporters, treaters, storers, and disposers of hazardous waste are required to provide information about their activities to state environmental agencies. These agencies, in turn pass on the information to regional and national EPA offices. Accidents or other activities at facilities that treat, store or dispose of hazardous wastes have sometimes led to the release of hazardous waste or hazardous constituents into soil, ground water, surface water, or air. EPA refers to cleanup of Treatment, Storage and Disposal (TSD) facilities under RCRA and the Hazardous and Solid Waste Amendments (HSWA) statutory authorities as RCRA Corrective Action.

[View the RCRA Site Progress Profile for this facility](#)[View Enforcement & Compliance History Online \(ECHO\) Report for this facility](#)

[EPA Home](#) | [Privacy and Security Notice](#) | [Contact Us](#)Last updated on Thursday, February 25, 2010
<http://iaspub.epa.gov/Cleanups/showProfile.jsp?regId=110013738241>
[Print As-Is](#)



Cleanups in My Community

[Share](#)

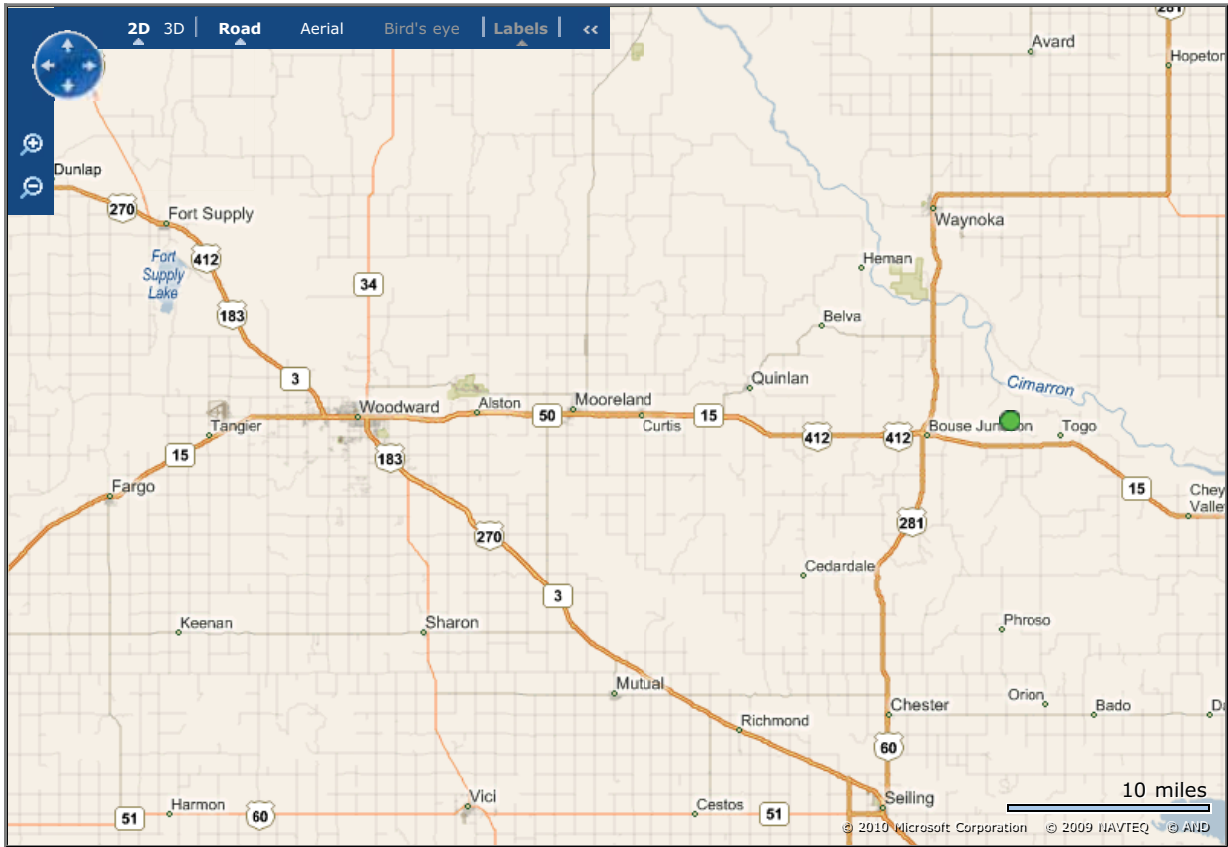
[Recent Additions](#) | [Contact Us](#)

Search: All EPA This Area

You are here: [EPA Home](#) » [Cleanups](#) » [Cleanups in My Community](#) » Mapping Result

Initial Searched Geographic Area: OK

Area of Interest:



[Cleanup List](#) [Search Criteria](#) [Other Data](#) [Map Legend](#)

Total # of unique cleanups in this window: 1
[About This Listing](#)

RCRA Corrective Action Current
of this feature in this window: 1

SAFETY KLEEN LONE & GRASSY MTN
INCORPORATED LONE MTN FAC

RCRA Corrective Action Construction Complete
of this feature in this window: 1

SAFETY KLEEN LONE & GRASSY MTN
INCORPORATED LONE MTN FAC

[New Search](#) [Go to WME](#) [Online Help](#)

[EPA Home](#) | [Privacy and Security Notice](#) | [Contact Us](#)

Last updated on Thursday, February 25, 2010
<http://iaspub.epa.gov/Cleanups/MapItServlet>
[Print As-Is](#)



Cleanups in My Community

[Share](#)

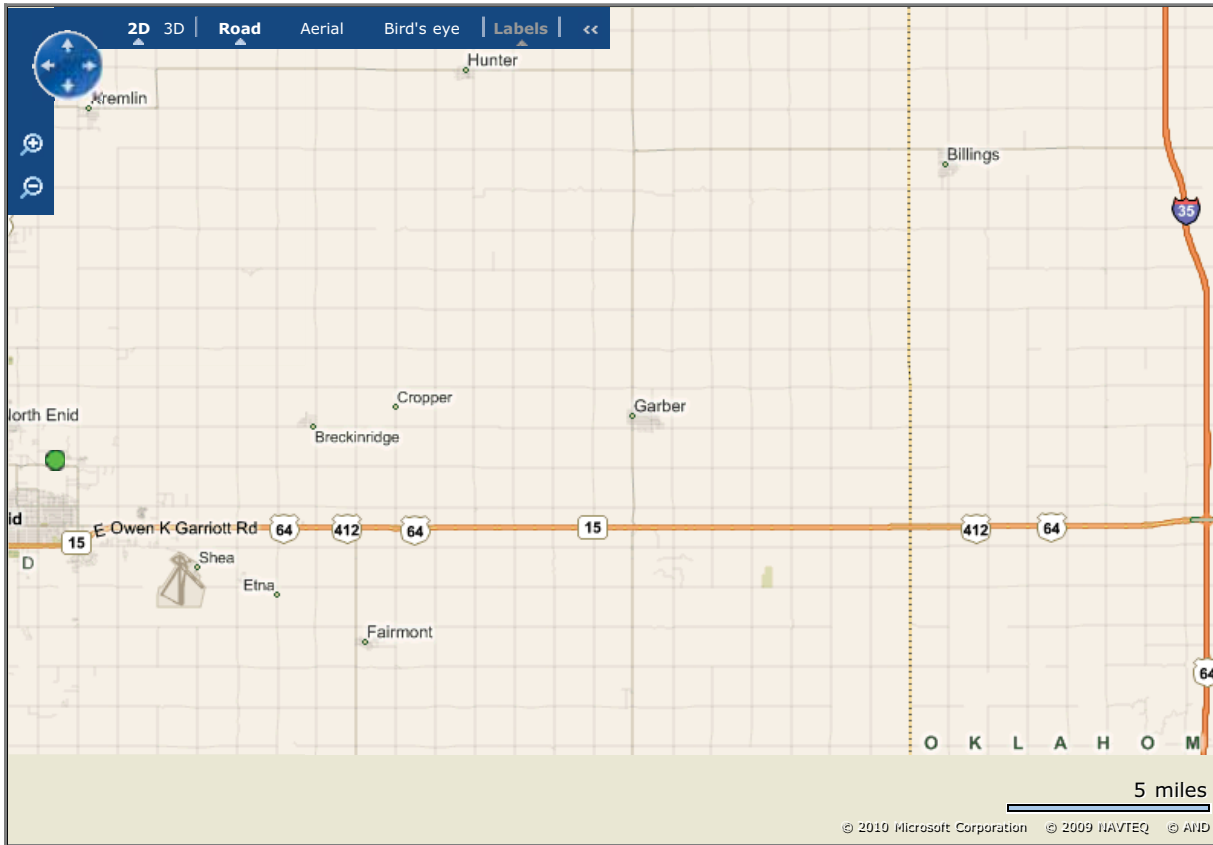
[Recent Additions](#) | [Contact Us](#)

Search: All EPA This Area

You are here: [EPA Home](#) » [Cleanups](#) » [Cleanups in My Community](#) » Mapping Result

Initial Searched Geographic Area: OK

Area of Interest:



[Cleanup List](#) [Search Criteria](#) [Other Data](#) [Map Legend](#)

Total # of unique cleanups in this window: 1

[About This Listing](#)

RCRA Corrective Action Current
of this feature in this window: 1

[FORMER CHAMPLIN REFINERY](#)

RCRA Corrective Action Remedy Not Yet Selected
of this feature in this window: 1

[FORMER CHAMPLIN REFINERY](#)

[New Search](#) [Go to WME](#) [Online Help](#)

[EPA Home](#) | [Privacy and Security Notice](#) | [Contact Us](#)

Last updated on Thursday, February 25, 2010
<http://iaspub.epa.gov/Cleanups/MapItServlet>
[Print As-Is](#)



Cleanups in My Community

[Share](#)

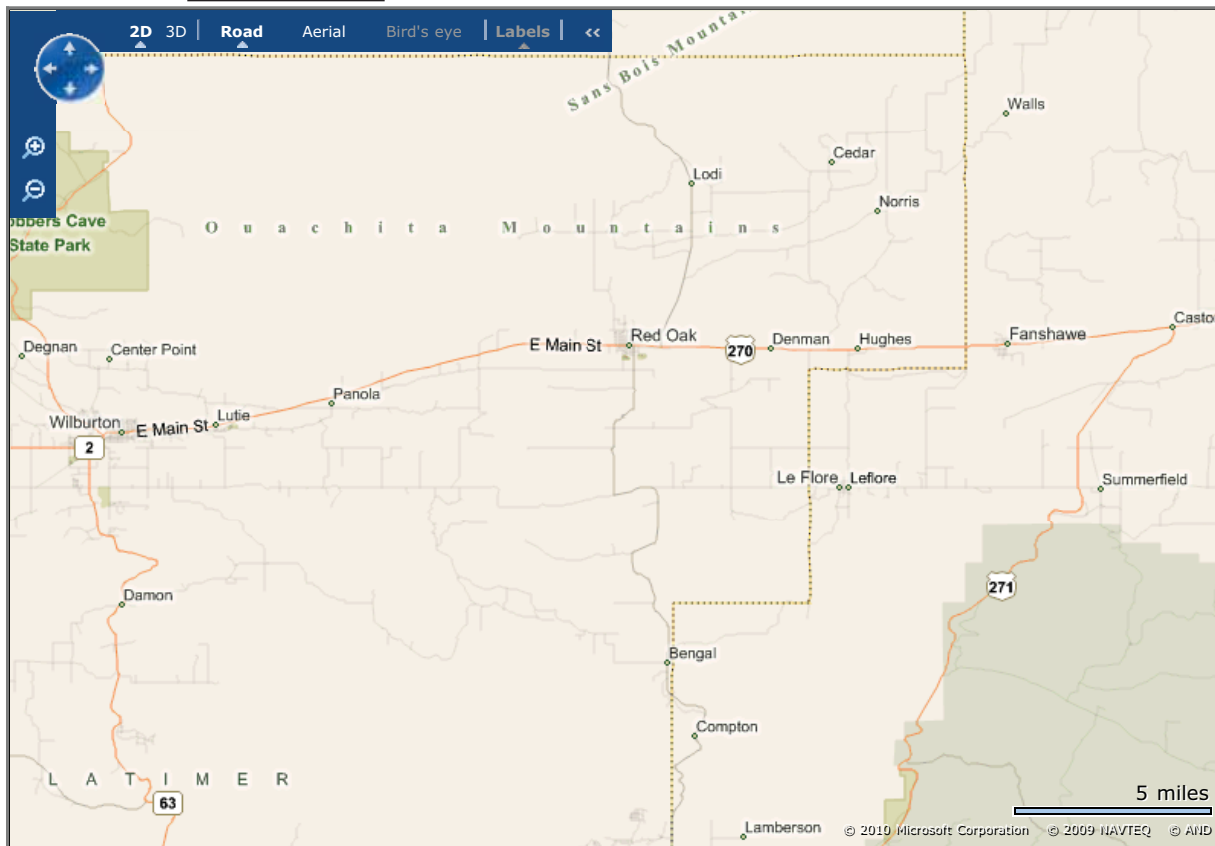
[Recent Additions](#) | [Contact Us](#)

Search: All EPA This Area

You are here: [EPA Home](#) » [Cleanups](#) » [Cleanups in My Community](#) » Mapping Result

Initial Searched Geographic Area: OK

Area of Interest:



[Cleanup List](#) [Search Criteria](#) [Other Data](#) [Map Legend](#)

The search returns zero cleanup in this window. Here are some things you can do:

- Zoom out or choose a larger area of interest to get a list of cleanups,
- Choose a different "Area of Interest",
- Click on the "Search Criteria" tab to revise your search criteria,
- Click on the "Other data" tab and display additional types of locations,
- Change the map background,
- Click on "Map Legend" to display the map legend,
- Print the map,
- View other environmental information about the same geographic area (click "Go to WME" button under map), and/or
- Return to the original search screen (click "New Search" button under map) and choose "List It" instead of "Map It".

[New Search](#) [Go to WME](#) [Online Help](#)

[EPA Home](#) | [Privacy and Security Notice](#) | [Contact Us](#)

Last updated on Tuesday, March 09, 2010
<http://iaspub.epa.gov/Cleanups/MapItServlet>
[Print As-Is](#)



Cleanups in My Community

[Share](#)

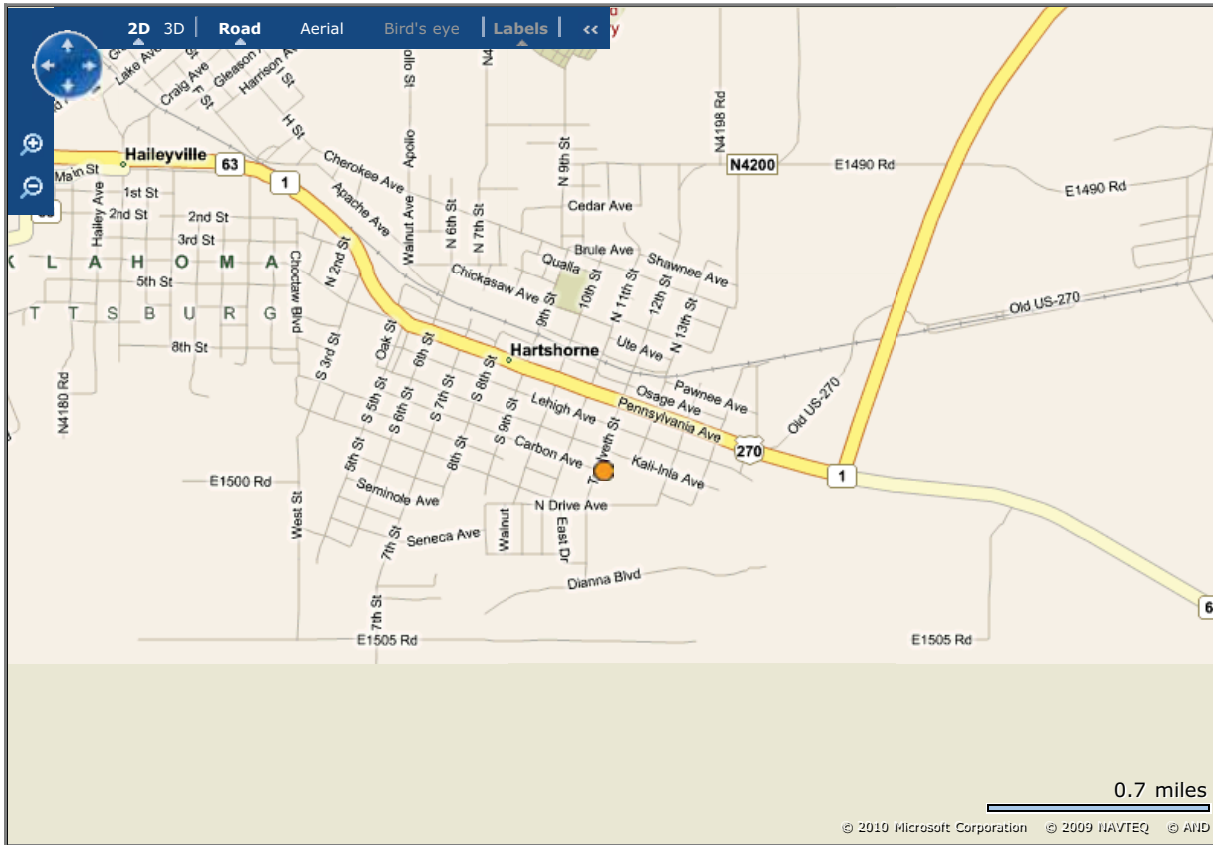
[Recent Additions](#) | [Contact Us](#)

Search: All EPA This Area

You are here: [EPA Home](#) » [Cleanups](#) » [Cleanups in My Community](#) » Mapping Result

Initial Searched Geographic Area: OK

Area of Interest:



[Cleanup List](#) [Search Criteria](#) [Other Data](#) [Map Legend](#)

Total # of unique cleanups in this window: 1

[About This Listing](#)

[HARTSHORNE ARMORY](#)

[New Search](#) [Go to WME](#) [Online Help](#)

[EPA Home](#) | [Privacy and Security Notice](#) | [Contact Us](#)

Last updated on Tuesday, March 09, 2010
<http://iaspub.epa.gov/Cleanups/MapItServlet>
[Print As-Is](#)



Cleanups in My Community

[Share](#)

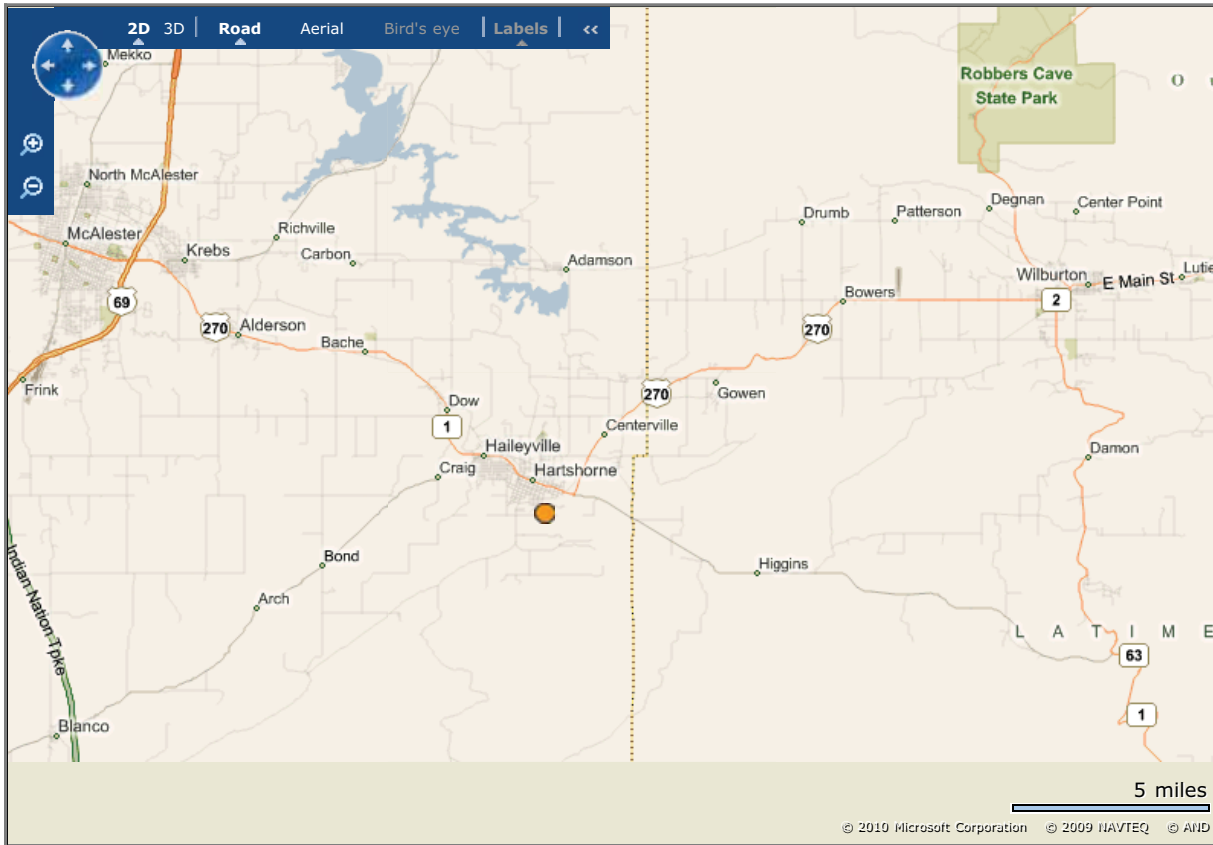
[Recent Additions](#) | [Contact Us](#)

Search: All EPA This Area

You are here: [EPA Home](#) » [Cleanups](#) » [Cleanups in My Community](#) » Mapping Result

Initial Searched Geographic Area: OK

Area of Interest:



[Cleanup List](#) [Search Criteria](#) [Other Data](#) [Map Legend](#)

Total # of unique cleanups in this window: 1

[About This Listing](#)

[HARTSHORNE ARMORY](#)

[New Search](#) [Go to WME](#) [Online Help](#)

[EPA Home](#) | [Privacy and Security Notice](#) | [Contact Us](#)

Last updated on Tuesday, March 09, 2010
<http://iaspub.epa.gov/Cleanups/MapItServlet>
[Print As-Is](#)



Cleanups in My Community

[Share](#)

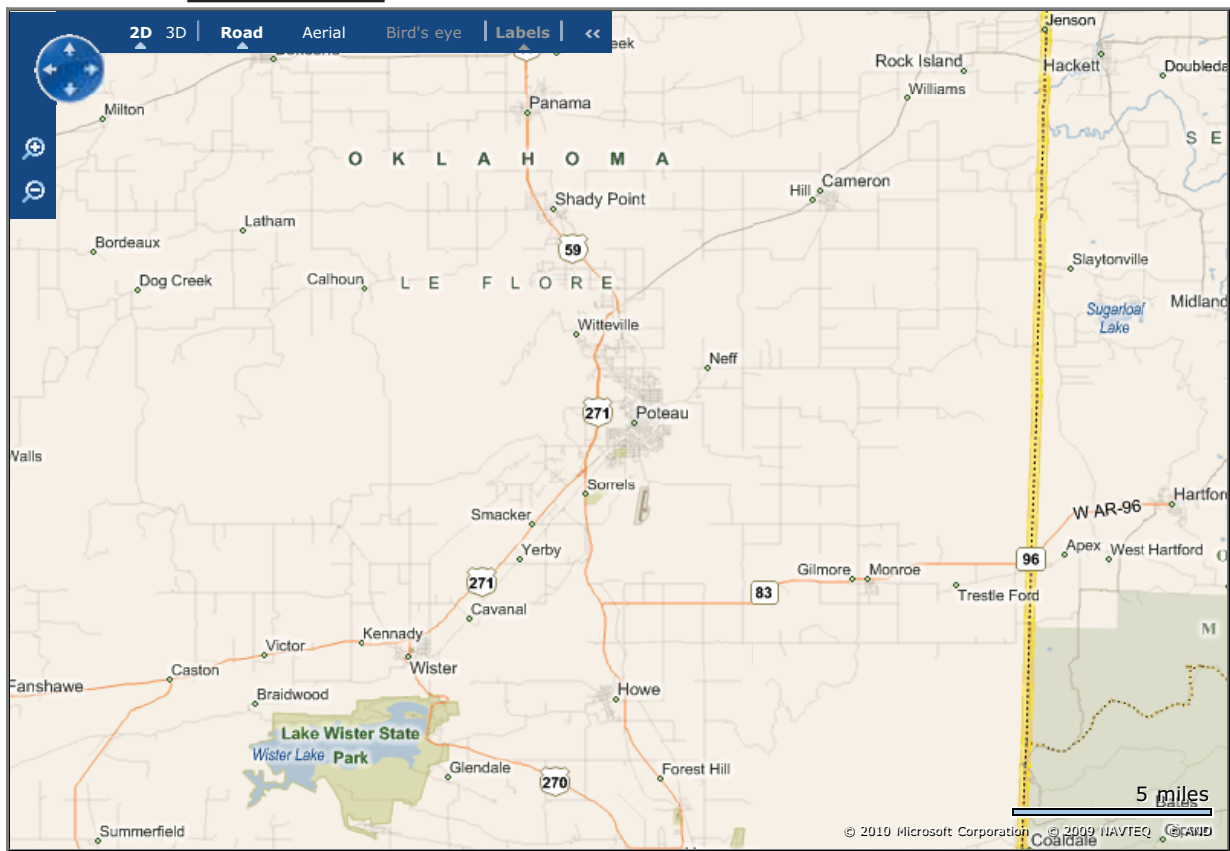
[Recent Additions](#) | [Contact Us](#)

Search: All EPA This Area

You are here: [EPA Home](#) » [Cleanups](#) » [Cleanups in My Community](#) » Mapping Result

Initial Searched Geographic Area: OK

Area of Interest:



[Cleanup List](#) [Search Criteria](#) [Other Data](#) [Map Legend](#)

The search returns zero cleanup in this window. Here are some things you can do:

- Zoom out or choose a larger area of interest to get a list of cleanups,
- Choose a different "Area of Interest",
- Click on the "Search Criteria" tab to revise your search criteria,
- Click on the "Other data" tab and display additional types of locations,
- Change the map background,
- Click on "Map Legend" to display the map legend,
- Print the map,
- View other environmental information about the same geographic area (click "Go to WME" button under map), and/or
- Return to the original search screen (click "New Search" button under map) and choose "List It" instead of "Map It".

[New Search](#) [Go to WME](#) [Online Help](#)

[EPA Home](#) | [Privacy and Security Notice](#) | [Contact Us](#)

Last updated on Tuesday, March 09, 2010
<http://iaspub.epa.gov/Cleanups/MapItServlet>
[Print As-Is](#)