

ATTACHMENT H - Broadband Subscriber Estimates

Instructions: Using the table below, please estimate the number of subscribers for each distinct type of service offering on a quarterly basis over the five year forecast period. Combine all service pricing tiers of broadband data services into a single service offering. The subscriber projections must be described separately by the type of services offered, and by type of entity (households, businesses, "strategic institutions" i.e., critical community facilities, community anchor institutions, and public safety entities) to which services are offered. For last mile subscribers, please also provide, on a separate sheet, your estimated take rate (the percentage of total customers passed who will subscribe to your service), along with a brief description of the methodology used to forecast these subscribers/take rates. Middle mile applicants should indicate their subscriber forecasts in terms of the entities served via the last mile service providers, community anchor institutions, or public safety entities that are connected to their middle mile network. Middle mile applicants should also provide a reasoned basis for these subscriber forecasts (e.g., agreements in principle with existing or planned last mile service providers, market studies, etc).

Household Subscribers	YEAR 0	YEAR 1				YEAR 2				YEAR 3				YEAR 4				YEAR 5			
		Qtr. 1	Qtr. 2	Qtr. 3	Qtr. 4	Qtr. 1	Qtr. 2	Qtr. 3	Qtr. 4	Qtr. 1	Qtr. 2	Qtr. 3	Qtr. 4	Qtr. 1	Qtr. 2	Qtr. 3	Qtr. 4	Qtr. 1	Qtr. 2	Qtr. 3	Qtr. 4
<i>Service Type #1</i>																					
Net add-ons																					
Cumulative subscribers																					
<i>Service Type #2</i>																					
Net add-ons																					
Cumulative subscribers																					
<i>Service Type #3</i>																					
Net add-ons																					
Cumulative subscribers																					

Business Customers	YEAR 0	YEAR 1				YEAR 2				YEAR 3				YEAR 4				YEAR 5			
		Qtr. 1	Qtr. 2	Qtr. 3	Qtr. 4	Qtr. 1	Qtr. 2	Qtr. 3	Qtr. 4	Qtr. 1	Qtr. 2	Qtr. 3	Qtr. 4	Qtr. 1	Qtr. 2	Qtr. 3	Qtr. 4	Qtr. 1	Qtr. 2	Qtr. 3	Qtr. 4
<i>Service Type #1</i>																					
Net add-ons																					
Cumulative subscribers																					
<i>Service Type #2</i>																					
Net add-ons																					
Cumulative subscribers																					
<i>Service Type #3</i>																					
Net add-ons																					
Cumulative subscribers																					

Strategic Institution	YEAR 0	YEAR 1				YEAR 2				YEAR 3				YEAR 4				YEAR 5			
		Qtr. 1	Qtr. 2	Qtr. 3	Qtr. 4	Qtr. 1	Qtr. 2	Qtr. 3	Qtr. 4	Qtr. 1	Qtr. 2	Qtr. 3	Qtr. 4	Qtr. 1	Qtr. 2	Qtr. 3	Qtr. 4	Qtr. 1	Qtr. 2	Qtr. 3	Qtr. 4
<i>Service Type #1</i>																					
Net add-ons																					
Cumulative subscribers																					
<i>Service Type #2</i>																					
Net add-ons																					
Cumulative subscribers																					
<i>Service Type #3</i>																					
Net add-ons																					
Cumulative subscribers																					

Attachment H Basis for Subscriber Estimates

Square miles	14,825.70
Households	988,135
Businesses	202,808

Community Anchor Institutions	2657
Police Departments	161
Ambulance Companies	442
County EOC	32
Fire/Rescue	587
Hospitals	76
Nursing Home	119
Rural Health Clinic	33
Blood banks	27
Schools	956
Community Colleges and Other Institutions of Higher Education	82
Libraries	142

The Commonwealth is making the assumption that the build-out of its network will significantly alter the broadband landscape in the northern part of the state. Not only will residents who need broadband get access to the network but residents who are presently paying for inordinately high costs for existing broadband will switch to new last mile providers who are using the Commonwealth's middle mile solution.

Household Subscribers Served by Last Mile Providers from PA Middle Mile Project.

A recent Pew Research Center's Internet & American Life Project shows 63% of adult Americans now have broadband internet connections at home. We believe that statistic will exist across the northern tier of Pennsylvania which would translate to 622,525 households 'taking' some type of broadband access. Of this number about 30% live in our areas designated as unserved and underserved, which translates into 187,000 households which could potentially end up as last mile customers of our middle mile project. Because of the limitations on the available bandwidth offered under this proposal, we are assuming that all available bandwidth will be exhausted by the end of the 3rd year of the project.

Business Customers

There are 202,808 businesses spread across the 32 counties in Pennsylvania which comprise the areas covered by this project. Approximately 30% are in areas which the state has determined to be unserved or underserved. This translates into approximately

67,600 businesses. We are assuming that most businesses will have a broadband connection even if it is a satellite link, which, although excluded from the definitions of unserved and underserved, still provide a broadband connection which the business intends to use. We therefore estimate that the actual number of businesses who lack a broadband connection, even in unserved and underserved areas, is relatively small. Our estimate for this grant will be that 10% or approximately 6700 businesses in the affected areas will be potential customers.

It is further our assumption that after 3 years the available bandwidth allocated for this project will be exhausted.

Strategic Institutions

The Commonwealth has defined strategic institutions in the table above. In the area covered by our project there are 2657 institutions with approximately 30% or about 800 are in areas designated as unserved and underserved. Through community meetings and interviews with providers the state believes that most of the major institutions have some type of broadband connection. We are only estimating only 20% or 160 of these institutions will need some type of broadband connection and will be potential subscribers to the state's network.

As in the categories above, it is our assumption that after 3 years the available bandwidth allocated for this project will be exhausted so we have not projected beyond the 3 year date.

ATTACHMENT E - PROJECT PLAN (KEY PHASES AND MILESTONES TO DEMONSTRATE DEGREE OF COMPLETION)

- Use the following table to list the major network build-out phases and milestones that can demonstrate that your entire project will be substantially complete by the end of Year 2 and fully complete by the end of Year 3. This is to be done at the aggregate level (combining all proposed funded service areas.)
- Indicate how the milestones listed below will demonstrate these completion objectives. The applicant should consider such project areas as: a) network design; b) securing all relevant licenses and agreements; c) site preparation; d) equipment procurement; e) inside plant deployment; f) outside plant deployment; g) equipment deployment; h) network testing; i) network complete and operational. The applicant may provide any other milestones that it believes showcase progress.
- Project inception (Year 0) starts at the date when the applicant receives notice that the project has been approved for funding.
- In the table, provide any information (e.g., facts, analysis) to: a) demonstrate the reasonableness of these milestones; b) substantiate the ability to reach the milestones by the quarters indicated.
- On a separate sheet, describe the key challenges, if any, to a timely completion of the project, including any applicable mitigation plans.

Time Period	Quarter	List All Relevant Milestones	Support for Reasonableness/Data Points
Year 0	-	<ul style="list-style-type: none"> • Notice to proceed (stimulus funding has been approved). 	<ul style="list-style-type: none"> • Purchase Order
Year 1	Qtr. 1	<ul style="list-style-type: none"> • Network Design • Scope of Work (SOW) • Project Schedule 	<ul style="list-style-type: none"> • High Level Design (HLD) • Low Level Design (LLD) • Project Information Package (PIP) • Performance Calculation
	Qtr. 2	<ul style="list-style-type: none"> • Secure relevant licenses and agreements • Site Preparation • Project Implementation Plan 	<ul style="list-style-type: none"> • Tower Analysis • Tower Owner Acceptance • Site Surveys • Test Bed Configurations & Plan
	Qtr. 3	<ul style="list-style-type: none"> • Equipment Procurement • Test Bed Demonstration • Test Bed Results 	<ul style="list-style-type: none"> • Delivery of Hardware • Perform Inventory Audit <ul style="list-style-type: none"> – Customer Acceptance Certification
	Qtr. 4	<ul style="list-style-type: none"> • Equipment Installation • Training 	<ul style="list-style-type: none"> • Microwave – Antennas – Waveguides – MPLS (IPD) • On-site training, if required by OPRS (NOC Operators)
Year 2	Qtr. 1	<ul style="list-style-type: none"> • Construction of towers and 11 shelters (generators) 	<ul style="list-style-type: none"> • Customer Acceptance Certifications
	Qtr. 2	<ul style="list-style-type: none"> • Network Integration & Testing 	
	Qtr. 3	<ul style="list-style-type: none"> • Network Complete & Operational • Observation Period 	<ul style="list-style-type: none"> • Customer Acceptance • As-Built Drawings
	Qtr. 4	<ul style="list-style-type: none"> • Last miles service provider equipment test & Turn-up 	<ul style="list-style-type: none"> • Tower Analysis • Configure Services

Attachment E Separate Schedule aggregating all Commonwealth broadband subscribers within the proposed funded service area for the middle mile project for the last mile service areas.

Year	Quarter	Aggregate Subscribers Estimates	Cumulative Subscriber Totals
1	Q1	15815	15815
1	Q2	15815	31630
1	Q3	15815	47445
1	Q4	15815	63260
2	Q1	15465	78725
2	Q2	15465	94190
2	Q3	15465	109655
2	Q4	15465	125120
3	Q1	15435	140555
3	Q2	15435	155990
3	Q3	15435	171425
3	Q4	15435	186860

Category	Count
Households	988,135
Businesses	202,888
Public Safety Entities	1222
Police	161
Ambulance	442
EOC	32
Fire	587
Healthcare	255
Nursing homes	119
Rural Health Clinics	33
Hospitals	76
Blood Banks	27
Educational	1180
Public Schools	712
Private Schools	227
Other Schools	17
College, University, Trade	82
Libraries	142

Challenges: Describe the key challenges, if any, to a timely completion of the project, including any applicable mitigation plans to address the risks.

The Commonwealth of Pennsylvania will face a number of challenges to completing this project within the timeline specified but we are confident that all challenges can be overcome. The most pertinent challenges are listed below:

Challenge: Weather

This project will focus on adding microwave infrastructure in the northern part of Pennsylvania. This part of the state can begin to receive snow as early as September, and snow can last through April. This will make it difficult, and in some cases impossible, to work on parts of the proposed network during certain portions of the year.

Weather Mitigation Plan

Since we have already built a network in this same area, our plan is to concentrate all our resources in the far north – the most prone to severe winter weather – during the Spring and Summer months and move our workforce further south to work on that part of the network in the winter months. We actually employ this technique to great success as we are still building parts of the radio network in some of the far northern counties. We also take advantages of milder than normal winters in parts of the state and use these windows of opportunity to their full advantage.

Challenge: Vendor Resources

The Commonwealth of Pennsylvania's network provider is already performing a significant microwave network upgrade for our system. Approximately 20% of this is completed. One concern is the ability to complete the project within the timeframe available under the grant guidelines with the limited resources devoted to several major projects at the same time.

Vendor Resource Mitigation Plan

The present upgrade to the Commonwealth's network is due to be completed by September 2010. This upgrade is proceeding on schedule. If the Commonwealth received a broadband grant, the overlap where we would need resources would only be 9 months. Several of these months would be in planning and testing so there would be very little overlap in field work. We have worked out with the network vendor a resource allocation model where we are confident that sufficient resources exist to complete this project within the timeframe and budget submitted. The vendor has assured us that they can move sufficient resources into our project should the need arise so that the project can be completed on time. In addition, the Commonwealth has a significant history with our network vendor and they have completed complex projects on time and within budget.

Challenge: Internal Resources

The overall management of this project will be done by the Commonwealth's Office of Administration which oversees the Office of Public Safety Radio Services (OPRS). Because of the severe budgetary issue many states, including Pennsylvania, are facing, OPRS will have to manage this project with the resources at hand. We will have to manage not only the network piece but other parts of the project which are related to the grant but not part of the grant application.

Internal Resource Mitigation Plan

The Commonwealth has already begun planning for how we can use a combination of internal resources and mix them with external vendors to manage the network this grant application will create. Assuming the network will take most of the 3 years to build, the Commonwealth intends to use resources within OPRS to manage the broadband piece of the project. This will include renting tower space and bandwidth, managing tower access and dealing with vendors who need access to the network. There are resources which are being used to build the Commonwealth's radio network which is scheduled to be finished sometime next year. Instead of downsizing the organization, the Commonwealth will move these resources from building the radio network to managing the broadband network. The employees have a background in wireless communications and will be able to deal effectively with the challenges of the new broadband network.

Network Design and Implementation Plan Certification (to be complete for projects requesting more than \$1 million in federal assistance)

U.S. Department of Agriculture and U.S. Department of Commerce
BIP and BTOP Program

We the undersigned, certify that the proposed broadband system will work as described in the System Design and Network Diagram sections, and can deliver the proposed services outlined in the Service Offerings Section. Moreover, the system, as designed, can meet the proposed build-out timeframe based on the resources designated in Project Viability Section, and will be substantially complete in two years, and complete within three years.

8-7-09
(Date)

Charles Brennan
(Authorized Representative's Signature)

Charles Brennan
Name:


Deputy Secretary
Title:

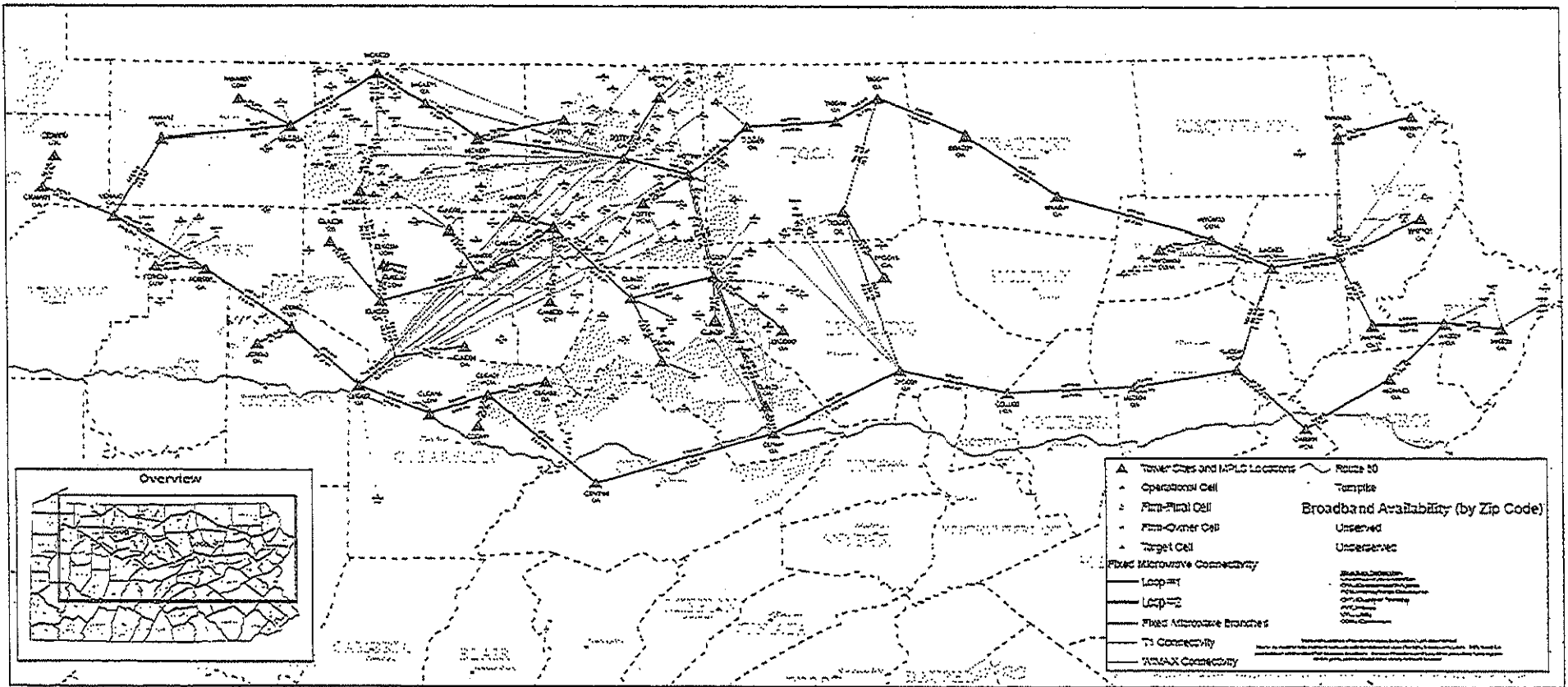
8/6/09
(Date)

Robert Heath
(Certifying Engineer's Signature)

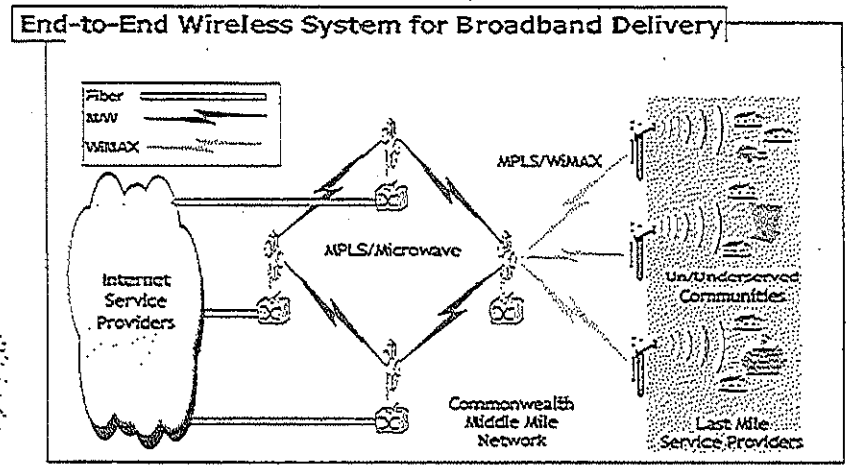


ROBERT HEATH
Name:

PROGRAM MANAGER
Title:





Enhancing the Backbone for Multi-Service Delivery





CSA Group

CSA Central, Inc.

1341 N. Delaware Avenue, Suite 500
Philadelphia, PA 19125
Tel: (215) 427-8700 Fax: (215) 427-8752
www.csagroup.com

August 8, 2009

Mr. James Parcels
Director, Systems Management
The Commonwealth of Pennsylvania
Office of Administration
Office of Public-Safety Radio Services
2605 Interstate Drive, Room 135
Harrisburg, PA 17110

Dear Mr. Parcels,

CSA has reviewed the Pennsylvania Broadband Grant proposal as per your request. Individuals within CSA working on similar projects have provided input as follows:

1. The basis for the system design, to provide access to Rural locations, educational facilities, healthcare providers and the ability for First Responders to adopt interoperable and notification capabilities is facilitated through the use of the existing infrastructure. The concept is extremely cost effective in terms of the number of people it will impact and the cost to install additional equipment on existing infrastructure. The use of existing infrastructure will require compatible equipment to the existing infrastructure system. CSA has reviewed the equipment anticipated to be used in the concept design and supports the technology and equipment selection.
2. Our review of the concept design and description of the advantages for the use of the technology, in our opinion, will benefit the people of the Commonwealth in terms of the cost effectiveness, the advanced capability to provide these bandwidths to under served areas and the return of the investment to the Commonwealth in both service to the people and capitalization costs.
3. The anticipated design and equipment meets and exceeds current design standards. The WIMAX approach is an advanced concept with solid durability and adaptability. The infrastructure meets all applicable standards and is also of solid design and utilizes the advantages of advanced technology to maximize the extent of the existing system. The system has been maintained and documented to the original specifications and is capable of modification to the conceptualized system within the time frames of the grant.

CSA provides these comments in addition to our Pennsylvania Professional Engineer Certification of the documents in accordance with the requirements of the grant application. We will be readily available to the Commonwealth to support our conclusions.

Sincerely,
CSA Group

Robert Heath, PE
Project Manager

CSA GROUP

Chicago Cincinnati Miami Philadelphia New York Panama City San Juan

DETAIL OF PROJECT COSTS

PLEASE COMPLETE THE TABLE BELOW FOR THE DIFFERENT CATEGORIES OF EQUIPMENT THAT WILL BE REQUIRED FOR COMPLETING THE PROJECT. EACH CATEGORY SHOULD BE BROKEN DOWN TO THE APPROPRIATE LEVEL FOR IDENTIFYING UNIT COST

SERVICE AREA or COMMON NETWORK FACILITIES:		Eligibility (Yes/No)	Unit Cost	No. of Units	Total Cost	Support of Reasonableness
NETWORK & ACCESS EQUIPMENT						
Switching						
Routing						
Transport						
Access						
Other						
OUTSIDE PLANT						
Cables						
Conduits						
Ducts						
Poles						
Towers						
Repeaters						

DETAIL OF PROJECT COSTS

SERVICE AREA or COMMON NETWORK FACILITIES:		Eligibility (Yes/No)	Unit Cost	No. of Units	Total Cost	Support of Reasonableness
NETWORK & ACCESS EQUIPMENT						
Other						
BUILDINGS						
New Construction						
Pre-Fab Huts						
Improvements & Renovation						
Other						
CUSTOMER PREMISE EQUIPMENT						
Modems						
Set Top Boxes						
Inside Wiring						
Other						
BILLING SUPPORT AND OPERATIONS SUPPORT SYSTEMS						
Billing Support Systems						
Customer Care Systems						
Other Support						

DETAIL OF PROJECT COSTS

SERVICE AREA or COMMON NETWORK FACILITIES:		Eligibility (Yes/No)	Unit Cost	No. of Units	Total Cost	Support of Reasonableness
OPERATING EQUIPMENT						
Vehicles						
Office Equipment/ Furniture						
Other						
PROFESSIONAL SERVICES						
Engineering Design						
Project Management						
Consulting						
Other						
TESTING						
Network Elements						
IT System Elements						
User Devices						
Test Generators						
Lab Furnishings						
Servers/ Computers						

DETAIL OF PROJECT COSTS

SERVICE AREA or COMMON NETWORK FACILITIES:		Eligibility (Yes/No)	Unit Cost	No. of Units	Total Cost	Support of Reasonableness
OTHER UPFRONT COSTS						
Site Preparation						
Other						

See Supplemental Material for additional material

Question 47 - Historical Financial Statements

With government-wide accounting, financial statements are compiled at the Commonwealth level, not by agency. The Commonwealth's balance sheet and income statement are published annually as part of the Commonwealth of Pennsylvania's Consolidated Annual Financial. Relevant excerpts for the last two years are attached to this application. The full annual reports are available online (links provided below). The Commonwealth does not publish a consolidated cash flow statement.

- Commonwealth of Pennsylvania's Consolidated Annual Financial for the Fiscal Year Ended 06/30/2008:
http://www.portal.state.pa.us/portal/server.pt/gateway/PTARGS_0_113914_346576_0_0_18/cafr-6-30-08internet.pdf (214 pages)
- Commonwealth of Pennsylvania's Consolidated Annual Financial for the Fiscal Year Ended 06/30/2007:
<http://www.portal.state.pa.us/portal/server.pt?open=18&objID=335964&parentname=Dir&parentid=4&mode=2> (203 pages)

This information is being submitted in response to an answer received from USDA about what type of financial information a state may submit in lieu of what is being required in Item 47 of the application. The relevant correspondence is included below:

Question: In regards to question 47, if the applicant is a state agency how are they to provide their financial statements for the past 2 years? Is there something they can submit in lieu of income statements, balance sheet, cash flows, etc. States do not keep a record of their finances in this way. (Submitted 7/21/09)

Answer: I have personally reviewed financial statements submitted by state and local agencies. If the agency in question does not have this information, they will have to submit historical budgetary items proving that the applicant will have enough funds to support their proposal. (Answer received 7/29/09 from Kristin Lough, Loan Specialist, USDA)

BALANCE SHEET
Governmental Funds

June 30, 2007

COMMONWEALTH OF PENNSYLVANIA
(Expressed in Thousands)

	General Fund	Motor License Fund	Tobacco Settlement Fund	Nonmajor Funds	Total
ASSETS					
Assets:					
Cash—Note D.....	\$ 72,962	\$ 810	\$ 2,409	\$ 8,678	\$ 84,859
Temporary investments—Note D.....	5,999,154	1,853,077	799,953	2,557,896	11,210,080
Long-term investments—Note D.....	-	-	784,045	476,678	1,260,723
Receivables, net:					
Taxes—Note G.....	3,384,779	178,355	-	24,400	3,587,534
Accounts.....	112,366	16,800	211,753	23,902	364,821
Accrued interest.....	2,319	9	8,089	9,373	19,790
Loans—Note G.....	11,113	-	-	39,859	50,972
Lease rentals—Note G.....	-	-	-	652	652
Investment sale proceeds.....	-	-	10,747	1,730	12,477
Other.....	-	6,853	-	20,889	27,742
Due from other funds—Note H.....	28,828	804	-	49,149	78,781
Due from pension trust funds—Note H.....	1,550	416	-	-	1,966
Due from component units—Note H.....	1,198	-	-	25,570	26,768
Due from Federal government.....	1,423,656	193,053	58,582	19,557	1,694,848
Due from political subdivisions.....	6,416	117	-	91	6,624
Due from other governments.....	1	-	-	-	1
Advances to other funds—Note H.....	114,108	-	-	3,000	117,108
Other assets.....	3,000	-	-	-	3,000
TOTAL ASSETS.....	\$ 11,161,450	\$ 2,250,294	\$ 1,875,578	\$ 3,261,424	\$ 18,548,746
LIABILITIES AND FUND BALANCES					
Liabilities:					
Accounts payable and accrued liabilities.....	\$ 3,369,250	\$ 522,642	\$ 118,160	\$ 342,552	\$ 4,352,604
Investment purchases payable.....	-	-	27,357	7,361	34,718
Tax refunds payable.....	674,057	3,177	-	-	677,234
Securities lending obligations.....	619,759	206,509	273,551	253,442	1,353,261
Due to other funds—Note H.....	52,543	22,307	988	14,913	90,751
Due to component units—Note H.....	2,427	6,695	-	12	9,134
Due to pension trust funds.....	6,262	1,347	-	244	7,853
Due to political subdivisions.....	960,171	34,456	12,764	94,155	1,101,546
Due to other governments.....	13,032	27,505	1	9,495	50,033
Unearned revenue.....	2,014,430	4,700	211,753	23,851	2,254,734
Advances from other funds—Note H.....	76,500	2,175	-	10,333	89,008
Other liabilities.....	2,153	-	-	-	2,153
TOTAL LIABILITIES.....	7,790,584	831,513	644,574	756,358	10,023,029
Fund balances:					
Reserved for:					
Encumbrances.....	570,027	596,304	897	1,329,950	2,497,178
Advances—Note C.....	114,108	-	-	3,000	117,108
Loans receivable.....	11,113	-	-	39,859	50,972
Budget Stabilization fund.....	538,764	-	-	-	538,764
Other—Note C.....	844,229	2,014	1,230,107	97,586	2,173,936
Unreserved:					
Designated for:					
Capital projects.....	-	-	-	65,455	65,455
Debt service:					
Retirement of general obligation bonds.....	-	-	-	20,474	20,474
Highways.....	-	235,730	-	-	235,730
Other—Note C.....	923,966	-	-	11,268	935,234
Undesignated (deficit)-reported in:					
General Fund.....	368,659	-	-	-	368,659
Special Revenue Funds.....	-	584,733	-	1,387,096	1,971,829
Capital Projects Funds.....	-	-	-	(449,622)	(449,622)
TOTAL FUND BALANCES.....	3,370,866	1,418,781	1,231,004	2,505,066	8,525,717
TOTAL LIABILITIES AND FUND BALANCES.....	\$ 11,161,450	\$ 2,250,294	\$ 1,875,578	\$ 3,261,424	\$ 18,548,746

- The notes to the financial statements are an integral part of this statement. -

STATEMENT OF REVENUES, EXPENDITURES, AND CHANGES IN FUND BALANCES

Governmental Funds

For the Fiscal Year Ended June 30, 2007

COMMONWEALTH OF PENNSYLVANIA

(Expressed in Thousands)

	General Fund	Motor License Fund	Tobacco Settlement Fund	Nonmajor Funds	Total
REVENUES:					
Taxes, net of refunds.....	\$ 25,992,166	\$ 2,072,442	\$ -	\$ 483,672	\$ 28,548,280
Licenses and fees.....	366,519	878,679	-	709,590	1,954,788
Intergovernmental.....	15,160,953	1,448,007	120,544	161,708	16,891,212
Charges for sales and services.....	1,334,855	116,586	-	147,123	1,598,564
Investment income.....	307,810	131,211	147,529	183,270	769,820
Lease rental principal and interest.....	-	-	-	99	99
Interest on notes and loans.....	6	-	-	128	134
Other.....	139,838	2,234	444,752	20,144	606,968
TOTAL REVENUES	43,302,147	4,649,159	712,825	1,705,734	50,369,865
EXPENDITURES:					
Current:					
Direction and supportive services.....	892,397	66,572	-	145,824	1,104,793
Protection of persons and property.....	3,335,713	667,318	166,060	452,028	4,621,119
Health and human services.....	23,536,324	-	380,701	375,986	24,293,011
Public education.....	12,372,125	991	-	66,804	12,439,920
Recreation and cultural enrichment.....	353,018	408	-	190,691	544,117
Economic development.....	1,204,253	-	3,443	528,692	1,736,388
Transportation.....	434,737	2,326,944	-	327,863	3,089,544
Capital outlay.....	25,275	1,672,026	-	424,331	2,121,632
Debt service:					
Principal retirement.....	-	-	-	521,773	521,773
Interest and fiscal charges.....	3,230	-	-	357,858	361,088
TOTAL EXPENDITURES	42,157,072	4,734,259	550,204	3,391,850	50,833,385
REVENUES OVER (UNDER)					
EXPENDITURES	1,145,075	(85,100)	162,621	(1,686,116)	(463,520)
OTHER FINANCING SOURCES (USES):					
Bonds issued.....	-	-	-	1,008,104	1,008,104
Refunding bonds issued.....	-	-	-	250,557	250,557
Premium on bonds/refunding bonds issued.....	-	-	-	58,166	58,166
Discount on bonds issued.....	-	-	-	(157)	(157)
Transfers in—Note H.....	200,564	-	-	1,263,056	1,463,620
Transfers out—Note H.....	(945,904)	(45,351)	(26,898)	(170,626)	(1,188,779)
Payment to refunded bond escrow agent.....	-	-	-	(253,892)	(253,892)
Capital lease and installment purchase obligations.....	1,582	154	-	-	1,736
NET OTHER FINANCING SOURCES (USES)	(743,758)	(45,197)	(26,898)	2,155,208	1,339,355
NET CHANGE IN FUND BALANCES	401,317	(130,297)	135,723	469,092	875,835
FUND BALANCES, JULY 1, 2006	2,969,549	1,549,078	1,095,281	2,035,974	7,649,882
FUND BALANCES, JUNE 30, 2007	\$ 3,370,866	\$ 1,418,781	\$ 1,231,004	\$ 2,505,066	\$ 8,525,717

- The notes to the financial statements are an integral part of this statement. -

Commonwealth of Pennsylvania

Balance Sheet

Governmental Funds

June 30, 2008

(Amounts in thousands)

	General Fund	Motor License Fund	Tobacco Settlement Fund	Nonmajor Funds	Total
ASSETS					
Assets:					
Cash—Note D.....	\$ 59,354	\$ 5,791	\$ -	\$ 19,376	\$ 84,521
Temporary investments—Note D.....	6,620,405	2,294,065	692,134	3,575,459	13,182,063
Long-term investments—Note D.....	-	-	726,845	458,329	1,185,174
Receivables, net:					
Taxes—Note G.....	3,600,795	165,247	-	26,500	3,792,542
Accounts.....	193,258	20,817	240,837	25,415	480,327
Accrued interest.....	3,872	8	5,728	8,582	18,190
Loans—Note G.....	8,358	-	-	73,628	81,986
Lease rentals—Note G.....	-	-	-	553	553
Investment sale proceeds.....	-	-	30,127	3,168	33,295
Other.....	4	5,344	-	24,229	29,577
Due from other funds—Note H.....	37,205	438	3,305	72,103	113,051
Due from pension trust funds—Note H.....	1,506	247	-	-	1,753
Due from component units—Note H.....	742	-	-	10,447	11,189
Due from Federal government.....	1,840,344	168,289	65,024	21,548	2,095,205
Due from political subdivisions.....	6,539	1,604	-	1,700	9,843
Advances to other funds—Note H.....	114,108	-	-	3,000	117,108
Other assets.....	3,000	-	-	-	3,000
TOTAL ASSETS.....	\$ 12,489,490	\$ 2,661,850	\$ 1,764,000	\$ 4,324,037	\$ 21,239,377
LIABILITIES AND FUND BALANCES					
Liabilities:					
Accounts payable and accrued liabilities.....	\$ 4,090,131	\$ 473,860	\$ 140,665	\$ 439,090	\$ 5,143,746
Investment purchases payable.....	-	-	38,473	8,118	46,591
Tax refunds payable.....	749,024	1,719	-	-	750,743
Securities lending obligations.....	1,326,245	491,716	166,966	611,856	2,596,783
Due to other funds—Note H.....	92,314	30,421	7,070	4,684	134,489
Due to component units—Note H.....	2,236	5,624	-	301	8,161
Due to pension trust funds.....	8,160	2,256	-	181	10,597
Due to political subdivisions.....	980,423	36,118	12,256	95,468	1,124,265
Due to other governments.....	12,690	45,934	1	425	59,050
Unearned revenue.....	2,181,815	4,107	240,837	22,018	2,448,777
Advances from other funds—Note H.....	70,500	3,575	-	10,333	84,408
Other liabilities.....	1,851	-	-	-	1,851
TOTAL LIABILITIES.....	9,515,389	1,095,330	606,268	1,192,474	12,409,461
Fund balances:					
Reserved for:					
Encumbrances.....	568,678	670,338	466	1,386,811	2,626,293
Advances—Note C.....	114,108	-	-	3,000	117,108
Loans receivable.....	8,358	-	-	73,628	81,986
Budget Stabilization Reserve Fund.....	745,949	-	-	-	745,949
Other—Note C.....	1,148,218	5,242	795,311	139,710	2,088,481
Unreserved:					
Designated for:					
Capital projects.....	-	-	-	54,631	54,631
Debt service:					
Retirement of general obligation bonds.....	-	-	-	27,458	27,458
Highways.....	-	689,288	-	-	689,288
Other—Note C.....	379,169	-	-	9,341	388,510
Undesignated (deficit)-reported in:					
General Fund.....	9,621	-	-	-	9,621
Special Revenue Funds.....	-	201,652	361,955	2,066,670	2,630,277
Capital Projects Funds.....	-	-	-	(629,686)	(629,686)
TOTAL FUND BALANCES.....	2,974,101	1,566,520	1,157,732	3,131,563	8,829,916
TOTAL LIABILITIES AND FUND BALANCES.....	\$ 12,489,490	\$ 2,661,850	\$ 1,764,000	\$ 4,324,037	\$ 21,239,377

- The notes to the financial statements are an integral part of this statement. -

Commonwealth of Pennsylvania
Statement of Revenues, Expenditures, and Changes in Fund Balances
 Governmental Funds
 For the Fiscal Year Ended June 30, 2008

(Amounts in thousands)

	General Fund	Motor License Fund	Tobacco Settlement Fund	Nonmajor Funds	Total
REVENUES:					
Taxes, net of refunds.....	\$ 26,390,658	\$ 2,024,045	\$ -	\$ 1,495,177	\$ 29,909,880
Licenses and fees.....	372,854	877,141	-	663,159	1,913,154
Intergovernmental.....	15,419,122	1,913,422	133,003	446,292	17,911,839
Charges for sales and services.....	1,384,136	111,367	-	146,434	1,641,937
Investment income.....	123,890	1,020	(34,524)	76,136	166,522
Lease rental principal and interest.....	-	-	-	99	99
Interest on notes and loans.....	124	-	-	1,157	1,281
Other.....	240,716	2,162	473,303	34,747	750,928
TOTAL REVENUES	43,931,500	4,929,157	571,782	2,863,201	52,295,640
EXPENDITURES:					
Current:					
Direction and supportive services.....	1,079,972	66,993	1	238,794	1,385,760
Protection of persons and property.....	3,546,365	647,014	164,825	503,159	4,861,363
Health and human services.....	24,317,283	-	442,993	381,560	25,141,836
Public education.....	12,994,517	867	-	80,924	13,076,308
Recreation and cultural enrichment.....	331,454	1,337	-	224,596	557,387
Economic development.....	1,122,067	-	9,082	590,485	1,721,634
Transportation.....	24,853	2,198,115	-	1,069,311	3,292,279
Capital outlay.....	19,496	1,793,459	-	460,335	2,273,290
Debt service:					
Principal retirement.....	-	-	-	555,337	555,337
Interest and fiscal charges.....	34	-	-	388,688	388,722
TOTAL EXPENDITURES	43,436,041	4,707,785	616,901	4,493,189	53,253,916
REVENUES OVER (UNDER)					
EXPENDITURES	495,459	221,372	(45,119)	(1,629,988)	(958,276)
OTHER FINANCING SOURCES (USES):					
Bonds issued.....	-	-	-	913,119	913,119
Refunding bonds issued.....	-	-	-	194,471	194,471
Premium on bonds/refunding bonds issued.....	-	-	-	61,277	61,277
Transfers in—Note H.....	119,514	11,204	2	1,484,218	1,614,938
Transfers out—Note H.....	(1,012,267)	(84,837)	(28,155)	(192,967)	(1,318,226)
Payment to refunded bond escrow agent.....	-	-	-	(203,633)	(203,633)
Capital lease and installment purchase obligations....	529	-	-	-	529
NET OTHER FINANCING SOURCES (USES)	(892,224)	(73,633)	(28,153)	2,256,485	1,262,475
NET CHANGE IN FUND BALANCES	(396,765)	147,739	(73,272)	626,497	304,199
FUND BALANCES, JULY 1, 2007	3,370,866	1,418,781	1,231,004	2,505,066	8,525,717
FUND BALANCES, JUNE 30, 2008	\$ 2,974,101	\$ 1,566,520	\$ 1,157,732	\$ 3,131,563	\$ 8,829,916

- The notes to the financial statements are an integral part of this statement. -

BIP and BTOP Grant Application
Q. 50

Attachment K Income Statement

Revenues	Historical	Year 1	Year 2	Year 3	Year 4	Year 5	Year 6
Network Access and Interface	\$ -	\$ 241,488	\$ 603,720	\$ 737,880	\$ 1,408,680	\$ 2,549,040	\$ 2,936,640
Broadband Mileage Charge	\$ -	\$ 36,720	\$ 91,800	\$ 112,200	\$ 214,200	\$ 387,600	\$ 408,000
Installation Charges	\$ -	\$ 6,300	\$ 15,750	\$ 19,250	\$ 36,750	\$ 66,500	\$ 70,000
Discounts, Government & Public Safety	\$ -	\$ (93,888)	\$ (234,719)	\$ (286,879)	\$ (547,678)	\$ (991,036)	\$ (1,126,831)
Total Revenues		\$ 190,620	\$ 476,551	\$ 582,451	\$ 1,111,952	\$ 2,012,104	\$ 2,287,809
Expenses							
Network Maintenance and Monitoring	\$ -	\$ 50,000	\$ 250,000	\$ 350,000	\$ 450,000	\$ 750,000	\$ 750,000
Utilities	\$ -	\$ 46,800	\$ 62,400	\$ 84,000	\$ 62,400	\$ 62,400	\$ 62,400
Leasing	\$ -	\$ 18,000	\$ 40,000	\$ 60,000	\$ 60,000	\$ 60,000	\$ 60,000
Marketing	\$ -	\$ 45,000	\$ 90,000	\$ 30,000	\$ 20,000	\$ 20,000	\$ 20,000
Billing	\$ -	\$ 5,000	\$ 20,000	\$ 45,000	\$ 90,000	\$ 110,000	\$ 110,000
Other							
Total Expenses		\$ 164,800	\$ 462,400	\$ 569,000	\$ 682,400	\$ 1,002,400	\$ 1,002,400
EBITDA	\$ -	\$ 25,820	\$ 14,151	\$ 13,451	\$ 429,552	\$ 1,009,704	\$ 1,285,409
Depreciation	\$ -	\$ -	\$ 260,000	\$ 509,600	\$ 759,616	\$ 729,231	\$ 700,062
Amortization	\$ -	\$ -	\$ 400,000	\$ 880,000	\$ 1,264,000	\$ 1,348,800	\$ 1,298,240
Earnings Before Interest And Taxes	\$ -	\$ 25,820	\$ 674,151	\$ 1,403,051	\$ 2,453,168	\$ 3,087,735	\$ 3,283,711
Taxes		\$ -					
Net Income	\$ -	\$ 25,820	\$ 674,151	\$ 1,403,051	\$ 2,453,168	\$ 3,087,735	\$ 3,283,711

BIP and BTOP Grant Application
Q. 50

Balance Sheet	Historical	Year 1	Year 2	Year 3	Year 4	Year 5
Assets						
Current Assets						
Budgetary Funds in Augmented Account		0 \$	150,000 \$	100,000 \$	75,000 \$	25,000 \$
Cash		0 \$	-	33,662 \$	87,969 \$	133,435 \$
Accounts Receivable		0 \$	57,186 \$	142,965 \$	174,735 \$	333,586 \$
Prepayments		0 \$	23,828 \$	29,123 \$	55,598 \$	100,605 \$
Total Current Assets		0 \$	231,014 \$	305,750 \$	393,301 \$	592,625 \$
Non-Current Assets						
Amortizable Asset, Less Depreciation		0 \$	6,500,000 \$	12,740,000 \$	18,990,400 \$	18,230,784 \$
Plant in Service		0 \$	10,000,000 \$	22,000,000 \$	31,600,000 \$	33,720,000 \$
Less Depreciation		0 \$	-	(400,000) \$	(880,000) \$	(1,264,000) \$
Total Non Current Assets		0 \$	16,500,000 \$	34,340,000 \$	49,710,400 \$	50,686,784 \$
Total Assets		0 \$	16,731,014 \$	34,645,750 \$	50,103,701 \$	51,279,409 \$
Liabilities						
Current Liabilities						
		0				
Accounts Payable		0 \$	41,200.00 \$	161,840.00 \$	199,150.00 \$	238,840.00 \$
Notes Payable		0	0	0	0	0
Current Portion - Total RUS Debt		0	0	0	0	0
Current Portion - Other Debt		0	0	0	0	0
Other Current Liabilities		0	0	0	0	0
Total Current Liabilities		0 \$	41,200.00 \$	161,840.00 \$	199,150.00 \$	238,840.00 \$
Long Term Liabilities						
Existing RUS Debt		0	0	0	0	0
Proposed RUS Debt		0	0	0	0	0
Existing Non-RUS Debt		0	0	0	0	0
Total Long-Term Liabilities		0	0	0	0	0
Total Liabilities		0 \$	41,200.00 \$	161,840.00 \$	199,150.00 \$	238,840.00 \$
Owners Equity						
Government Equity		0	16,689,814	34,483,910	49,904,551	51,040,569
Total Liability and Owners Equity		0	16,731,014	34,645,750	50,103,701	51,279,409

Attachment M		Historical	Year 1	Year 2	Year 3	Year 4	Year 5
STATEMENT OF CASH FLOWS		Beginning Cash					
		\$ -	\$ -	\$ 33,662	\$ 87,969	\$ 133,435	\$ 488,834
<i>Cash Flows from Operating Activities</i>							
	Net Income		\$ 25,820	\$ 674,151	\$ 1,403,051	\$ 2,453,168	\$ 3,087,735
<i>Adjustments to Reconcile Net Income to Net Cash Provided by Operating Activities</i>							
	Add: Depreciation	\$ -	\$ -	\$ (260,000)	\$ (509,600)	\$ (759,616)	\$ (729,231)
	Add: Amortization	\$ -	\$ -	\$ (400,000)	\$ (880,000)	\$ (1,264,000)	\$ (1,348,800)
<i>Changes in Current Assets and Liabilities</i>							
	Marketable Securities	\$ -	\$ -	\$ -	\$ -	\$ -	\$ -
	Accounts Receivable	\$ (57,186)	\$ (85,779)	\$ (31,770)	\$ (158,850)	\$ (270,046)	\$ (270,046)
	Inventory	\$ -	\$ -	\$ -	\$ -	\$ -	\$ -
	Prepayments	\$ 23,828	\$ 5,295	\$ 26,475	\$ 45,008	\$ 13,785	\$ 13,785
	Other Current Assets	\$ -	\$ -	\$ -	\$ -	\$ -	\$ -
	Accounts Payable	\$ 41,200	\$ 120,640	\$ 37,310	\$ 39,690	\$ 112,000	\$ 112,000
	Other Current Liabilities						
	Net Cash Provided by Operations		\$ 33,662	\$ 54,307	\$ 45,466	\$ 355,399	\$ 865,444
<i>Cash Flows From Financing Activity</i>							
	Notes Receivable	\$ -	\$ -	\$ -	\$ -	\$ -	\$ -
	Notes Payable	\$ -	\$ -	\$ -	\$ -	\$ -	\$ -
	Principal Payments	\$ -	\$ -	\$ -	\$ -	\$ -	\$ -
	New Borrowing	\$ -	\$ -	\$ -	\$ -	\$ -	\$ -
	Additional Paid-in-Capital	\$ -	\$ -	\$ -	\$ -	\$ -	\$ -
	Additions to Patronage Capital Credits	\$ -	\$ -	\$ -	\$ -	\$ -	\$ -
	Payments of Dividends	\$ -	\$ -	\$ -	\$ -	\$ -	\$ -
	Net Cash Provided by Financing Activities		\$ -	\$ -	\$ -	\$ -	\$ -
<i>Cash Flows From Investing Activities</i>							
	Capital Expenditures	\$ -	\$ -	\$ -	\$ -	\$ -	\$ -
	Amortizable Asset (Net of Amortization)	\$ -	\$ -	\$ -	\$ -	\$ -	\$ -
	Long Term Investments	\$ -	\$ -	\$ -	\$ -	\$ -	\$ -
	Net Cash Used by Investing Activities		\$ -	\$ -	\$ -	\$ -	\$ -
	Net Increase (Decrease) in Cash		\$ 33,662	\$ 54,307	\$ 45,466	\$ 355,399	\$ 865,444
	Ending Cash		\$ 33,662	\$ 87,969	\$ 133,435	\$ 488,834	\$ 1,354,278

Broadband Infrastructure Application Submission to RUS (BIP) and NTIA (BTOP)

Community Involvement (BTOP Applicants Only)

43. Partnering with Disadvantaged Small Businesses: If applicable, indicate whether you have established agreements in principle to contract with socially and economically disadvantaged small businesses (SDB), as defined by section 8(a) of the Small Business Act, 15 U.S.C. §637. If you have established a partnering relationship with an SDB, please specify the arrangements of that partnership. [1/2 Page Limit]

H. Project Budget

44. General Overall Budget: Please fill out the following table.

Budget

	Loan Request	Grant Request	Equity	Debt	Bonds	Other Funding
Network & Access Equipment (switching, routing, transport, access)						
Outside Plant (cables, conduits, ducts, poles, towers, repeaters, etc.)						
Buildings and Land - (new construction, improvements, renovations, lease)						
Customer Premise Equipment (modems, set-top boxes, inside wiring, etc.)						
Billing and Operational Support Systems (IT systems, software, etc.)						
Operating Equipment (vehicles, office equipment, other)						
Professional Services (engineering design, project management, consulting, etc.)						
Testing (network elements, IT system elements, user devices, test generators, lab furnishings, servers/computers, etc.)						
Site Preparation						
Other						
Total Broadband System						

Question 50: Financial Assumptions:

1. Pricing was used from Attachment B of the Grant Application
 - a. Forecast assumptions used pricing of \$4.25 per mile for a 1.56 Mbs committed bandwidth, and a fixed cost of \$559 per 1.56 Mbs with 2 connections (1 at each end of service segment. This would be the most granular level of service offered. Substantial discounts are factored in for government, non-profit, and public safety entities.
 - b. Reasonableness : prices were compared with published tariffs for other parts of the state. Price per mile was discounted because it is recognized that our prices are middle mile, don't include cost for any physical extension of the bandwidth to consumer, and most likely will be folded into a consumer price by the last mile carrier in some cases.
2. Upper Boundary for Income
 - a. Based on the number of broadband miles provide and costs of fixed price services in attachment B, and annual upper boundary for revenue is estimated to be \$13 million per year. This serves as a planning parameter.
 - b. Reasonableness: There are going to be infinite parameters for selling the middle service over the proposed area. The parameter was set by maximizing the sales of the smallest unit of service. Actual income is based on a percentage realization of the maximum and a factor for pricing discounts as required.
3. Number of Installations
 - a. Number of generic middle mile installations increase from 18 in the first year to 200 by the 6th year.
 - b. Reasonableness: These are conservative numbers based on the number of counties crossed and number of business and anchor institutions passed. It is recognized that in rural and remote areas, there are uncertainties about the acceptance of broadband services
4. Realization of Business
 - a. Year 1 starts at 2% realization with a 33% discount and Year 5 recognizes 20% realization and 20% discount.
 - b. Reasonableness: These are conservative but recognize the need to grow the number of subscribers as the project and technology is firmly established and to incentivize public entities early in the project.
5. Pro-Forma Statements
 - a. Project is sponsored by a government agency that is not required to provide annual financial reports at a programmatic level. The audited financial reports for the Commonwealth are provided, but are detailed enough and thus not immediately pertinent to understanding the proposed project

- b. Pro-forma statements to not provide historical information because this program is distinct from other programs
- c. Pro-format statements are focused on the operations of the project, and does attempt to track the capital spending in the form of a grant. The cash flows and expenditure of grant funds will be done by a separate grant tracking system. However, the finished value of the assets created become part of the project equity.
- d. Amortization and Depreciation of fixed assets is over 25 years.
- e. Reasonableness: State government entities applying for grant funds is different that private companies and public utilities applying for funds. State has financial resources to support and manage project, but must demonstrate that project can become self-sustaining and not a taxpayer burden.
- f. Reasonableness: With proper maintenance, heavy duty infrastructure and electronics should function as designed for 25 years.

6. Budgetary Cash

- a. It was assumed that Commonwealth of PA would have some small budget availability to start-up the management and operations of the Broadband project. The customer revenues from the project would become part of a restricted augmenting fund. This fund would then pay the ongoing expenses for the maintenance and operation of the system
- b. Reasonableness: Commonwealth has vested interest in providing this service to its citizens and it is also reasonable that program revenue can be first used to pay direct expenses of the project.

7. Expenses

- a. As a middle mile project, the expenses will be primarily focused on maintaining the service and infrastructure at a high rate of availability, and less focused on last-mile customer care and billing activities.
- b. Reasonableness: Expenses are controllable because the system will share infrastructure with existing public safety radio infrastructure, so there is already a workforce that visits and services these locations.

**Broadband Infrastructure Application
Submission to RUS (BIP) and NTIA (BTOP)**

Equal Opportunity and Nondiscrimination Certification

**U.S. Department of Agriculture
Broadband Initiatives Program**

All loans and grants made under the Broadband Initiatives Program are subject to the nondiscrimination provisions of Title VI of the Civil Rights Act of 1964, as amended, (7 C.F.R. Part 15); Section 504 of the Rehabilitation Act of 1973, as amended, (29 U.S.C. 901 *et seq.*; 7 C.F.R. Part 15b); and the Age Discrimination Act of 1975, as amended (42 U.S.C. 6101 *et seq.*; 45 C.F.R. Part 90), and Executive Order 11375, Amending Executive Order 11246, Relating to Equal Employment Opportunity (3 C.F.R. 1966, 1970).

All recipients of financial assistance from Rural Development, the prospective primary participant commits to carry out Rural Development's established policy to comply with the requirements of the above laws and executive orders to the effect that no person in the United States shall, " on the basis of race, color, national origin, handicap, or age, be excluded from participation in, be denied the benefits of, or be otherwise subjected to discrimination under the Broadband Initiatives Program.

We the Commonwealth of Pennsylvania (the Applicant) hereby certify that, as a prospective recipient under the said Broadband Initiatives Program, we will comply with the above referenced laws and executive orders.

08/3/09
(Date)

Naomi Wyatt
(Authorized Representative's Signature)

Naomi Wyatt

Name:

Secretary of Administration

Title:



COMMONWEALTH OF PENNSYLVANIA
Pennsylvania Emergency Management Agency

Office of the Director

August 5, 2009

717.651.2007

The Honorable Cheryl Cook
Deputy Under Secretary for Rural Development
U.S. Department of Agriculture
1400 Independence Avenue, S.W.
Washington, DC 20250

Dear Under Secretary Cook:

The Commonwealth of Pennsylvania is pursuing a broadband stimulus funding opportunity aimed at enhancing Middle Mile infrastructure capacity in northern Pennsylvania along an east-west corridor spanning across the northern tier and north central regions of the Keystone State. The funding request is being submitted by the Commonwealth under the Broadband Technology Opportunities Program (BTOP) and Broadband Initiatives Program (BIP).

This project will greatly enhance the capacity of the Commonwealth to provide much needed capability to a region of Pennsylvania that has historically lagged behind. It will serve as a catalyst for improved broadband access and, specifically, from this agency's standpoint, it will also provide citizens and the public safety or emergency management constituencies with improved emergency communications functionality and services. If funded, this deployment will ensure that some of Pennsylvania's most rural and remote communities will have improved access to vital emergency communications services.

I respectfully request your favorable consideration of the Middle Mile Infrastructure grant funding requested by the Commonwealth pursuant to this ARRA opportunity.

Sincerely,

A handwritten signature in blue ink, appearing to read "Robert P. French".

Robert P. French
Director, PA Emergency Management Agency
and Homeland Security Advisor

cc: The Honorable Larry Strickling, National Telecommunications and Information
Administration
Mr. Charles Brennan, Pennsylvania Office of Administration



COMMONWEALTH OF PENNSYLVANIA
Pennsylvania Emergency Management Agency

Office of the Director

August 5, 2009

717.651.2007

The Honorable Larry Strickling
Assistant Secretary of Commerce
Administrator
National Telecommunications and
Information Administration
U.S. Department of Commerce
1401 Constitution Avenue, NW
Washington, DC 20230

Dear Assistant Secretary Strickling:

The Commonwealth of Pennsylvania is pursuing a broadband stimulus funding opportunity aimed at enhancing Middle Mile infrastructure capacity in northern Pennsylvania along an east-west corridor spanning across the northern tier and north central regions of the Keystone State. The funding request is being submitted by the Commonwealth under the Broadband Technology Opportunities Program (BTOP) and Broadband Initiatives Program (BIP).

This project will greatly enhance the capacity of the Commonwealth to provide much needed capability to a region of Pennsylvania that has historically lagged behind. It will serve as a catalyst for improved broadband access and, specifically, from this agency's standpoint, it will also provide citizens and the public safety or emergency management constituencies with improved emergency communications functionality and services. If funded, this deployment will ensure that some of Pennsylvania's most rural and remote communities will have improved access to vital emergency communications services.

I respectfully request your favorable consideration of the Middle Mile Infrastructure grant funding requested by the Commonwealth pursuant to this ARRA opportunity.

Sincerely,

A handwritten signature in blue ink, appearing to read "Robert P. French".

Robert P. French
Director, PA Emergency Management Agency
and Homeland Security Advisor

cc: The Honorable Cheryl Cook, U.S. Department of Agriculture
Mr. Charles Brennan, Pennsylvania Office of Administration



LOCAL DEVELOPMENT DISTRICTS

Kevin Abrams, Chairperson

312 Main Street • Towanda, PA 18848

P: 570.265.9103 • F: 570.265.7585

August 6, 2009

Honorable Larry Strickling
Assistant Secretary of Commerce
Administrator
National Telecommunications and Information Administration (NTIA)
U.S. Department of Commerce
1401 Constitution Ave. NW
Washington, D.C. 20230

Honorable Cheryl Cook
Deputy Under Secretary for Rural Development
U.S. Department of Agriculture (USDA)
1400 Independence Ave., S.W.
Washington, DC 20250

Dear Asst Secretary Strickling & Under Secretary Cook,

The Commonwealth of Pennsylvania is pursuing a broadband stimulus funding opportunity aimed at enhancing Middle Mile infrastructure capacity in northern Pennsylvania. The funding request is being submitted by the Commonwealth under the BTOP and BIP programs.

A large portion rural Pennsylvania (52 of 67 counties) is served by Local Development Districts (LDDs) which are recognized and funded by both the federal Appalachian Regional Commission (ARC) and by the Commonwealth of Pennsylvania. Local Development Districts serve as effective regional planning, community and economic development entities. A mission critical initiative undertaken by LDDs is the advocacy for and participation in initiatives that are aimed at accelerating broadband availability to unserved and underserved Pennsylvania.

The LDDs have been actively engaged in the outreach and review process related to the Commonwealth of Pennsylvania's pursuit of an ARRA funding opportunity that is aimed at enhancing much need Middle Mile Infrastructure in the northern tier and north central region of the state. The Commonwealth's decision to utilize the state infrastructure and platform is a judicious, strategic and effective mechanism.

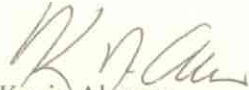
The highest preponderance of digital divide in Pennsylvania is believed to exist in the east-west corridor region of Pennsylvania that lies between Interstate 80 and the Pennsylvania-New York State border. Topography, distance from telecommunications facilities, and low density of population have contributed to lack of deployment. The LDDs are pleased that the Commonwealth is targeting this area of Pennsylvania in round one of BTOP and BIP.



This project will greatly enhance the capacity of the Commonwealth and its partners to provide much needed capability to a region of Pennsylvania that has historically lagged behind from a deployment standpoint. The project will create a platform that will enable enhanced delivery of broadband services to our citizens, businesses, and other anchor institutions.

We respectfully request your favorable consideration of the broadband deployment opportunity pursued by our Commonwealth government.


Sincerely,

A handwritten signature in black ink, appearing to read "Kevin Abrams", written in a cursive style.

Kevin Abrams
Chairperson, Local Development District Association of PA

A BROADBAND STRATEGY FOR THE 21ST CENTURY:


*high-speed access to digital information
for all Pennsylvanians*



> connected > creative > competitive

▶ TABLE OF CONTENTS

- VISION & PURPOSE1
- EXECUTIVE SUMMARY & GUIDING PRINCIPLES3
- BROADBAND5
- THE VALUE OF BROADBAND8
- BROADBAND IN AMERICA10
- BROADBAND IN PENNSYLVANIA11
- BROADBAND COLLABORATIONS17
- GOALS & ACTION ITEMS20
- APPENDIX I - GLOSSARY24
- APPENDIX II - AMERICAN INVESTMENT & RECOVERY ACT27
- ADDITIONAL INFORMATION29



▶ VISION

All citizens, businesses, and institutions in Pennsylvania should have access to high-capacity, affordable, reliable, and sustainable broadband services.

PURPOSE



MISSION

The Commonwealth will realize its vision of broadband access for all Pennsylvanians by providing leadership, information and mapping, infrastructure and services, and responsible public investment.

NEED FOR THIS PLAN

The current global economic crisis in conjunction with the growing significance of digital technologies has thrust broadband into the national spotlight.

- > Broadband impacts America's readiness to compete in the global economy.
- > Broadband infrastructure is inadequate in many parts of America and poses critical challenges to the economy.
- > These challenges can best be met with a comprehensive national strategy that addresses current shortcomings by providing a technology infrastructure that supports all Americans.

The American Reinvestment and Recovery Act (ARRA) of 2009, also commonly called the Federal Stimulus Program, includes significant funding to address broadband deficiencies in America.

The Commonwealth recognizes that federal leadership and financial commitments present a unique opportunity to advance broadband development in Pennsylvania. The federal resources will complement considerable investment made by Pennsylvania industry and the public sector, through Chapter 30 initiatives or other programs.

PLAN DEVELOPMENT

The Pennsylvania Statewide Broadband Plan details the Commonwealth's strategy to provide broadband services to every Pennsylvanian. This document:

- > Provides orientation to how broadband works and its value to Pennsylvania.
- > Highlights Pennsylvania's past and current efforts to utilize and expand the state's broadband infrastructure.
- > Presents a unified vision, guiding principles, and a plan of action for expanding the state's broadband infrastructure, services, and adoption.

EXECUTIVE SUMMARY & GUIDING PRINCIPLES



Broadband is integral to the fabric of virtually every aspect of modern life. Its growing impact on economies, public services, and quality of life affects all social, communal, and economic strata. Those who have it can compete on a level playing field while those who don't fall ever further behind. And paradoxically, the emergence of new devices and applications drives the need for more robust and far-reaching infrastructure networks that could exacerbate the growing digital divide.

America has not adopted broadband as successfully as many other nations. The Organization for Economic Cooperation and Development (OECD) reports that out of 30 member nations, the United States ranks 15th in per capita broadband use and 20th in the growth rate of broadband penetration (OECD Broadband Statistics to May 2009, Organization for Economic Cooperation and Development, Directorate for Science, Technology and Industry). Likewise, Pennsylvania's geography, topography and demographic distribution present challenges demonstrating that Pennsylvania has not adopted broadband as successfully as many other states. This comes despite considerable efforts which the United States Internet Association considers to be among the most aggressive rural deployment programs in America. These challenges are evident in a Kauffman New Economy Index ranking which places Pennsylvania near the middle in broadband adoption and speed (2008 State New Economy Index, Ewing Marion Kauffman Foundation, November 2008). Despite advances achieved through implementation of several broadband related programs enacted since 1993 and especially since 2004, many communities and neighborhoods in the Commonwealth still have limited or no access to broadband.

The dramatic consequences of the current recession and other emerging challenges serve as a call to action to reverse the expanding digital divide among nations, states, and communities. The United States government has responded aggressively with initiatives such as the American Reinvestment and Recovery Act of 2009 (ARRA), which includes \$7.2 billion to support initiatives to quickly expand broadband services and infrastructure, especially in unserved and underserved populations.

Providing broadband to unserved and underserved communities is challenging. Rural areas – particularly *sparsely populated and mountainous* remote areas – present formidable physical barriers to the deployment of costly broadband infrastructure. Many technology solutions are readily available but the private sector cannot underwrite networks that serve a small client base. There are also socio-economic obstacles to broadband access and adoption. The Pew Research Center reports that, while 63% of all American households have broadband service, adoption clearly lags among low-income Americans (35%), rural Americans (46%), and Americans over age 65 (30%) (Pew Internet & American Life Project, Home Broadband Adoption 2009, John Horrigan, June 17, 2009).

These challenges are familiar to Pennsylvania. More than 50% of the state is covered by forests. The rugged Appalachian Plateau dominates the west and north. Much of the level land is rural, as evidenced by the 63,000 farms in the state. Moreover, many Pennsylvanians are in the low-adoption categories. The Commonwealth has the nation's third largest population over age 65 (behind Florida and West Virginia) and the third largest rural population (behind Texas and North Carolina).

But Pennsylvania is prepared to meet these challenges, particularly with federal American Recovery and Reinvestment Act (ARRA) support. The Commonwealth has robust broadband infrastructure in metropolitan areas and has made considerable progress in reaching rural communities. The state already has one of the country's most aggressive commitments to broadband deployment. Through Act 183 of 2004 (Act 183), every Pennsylvania community, even the most rural, will have broadband access as early as 2008 and no later than 2015 due to the aggressive rural broadband deployment efforts. This includes several successful Act 183 deployment programs, including the Broadband Outreach and Aggregation Fund (BOAF), the Bona Fide Retail Request Program (BFRR), the Business Attraction and Retention Program (BARP), the Education Technology Fund (E-Fund), and the Inventory of Broadband Services.

STARNet, the statewide public safety telecommunications network, is another critical asset. In its final phase of deployment, STARNet will provide voice and data communications coverage to more than 95% of every county in the Commonwealth for public safety purposes.

The Pennsylvania Statewide Broadband Plan affirms the vision that all citizens, businesses, and institutions in Pennsylvania should have access to high-capacity, affordable, reliable, and sustainable broadband services. Further, it presents a plan of action to achieve this vision through four guiding principles:

- 1 Governance and Leadership:**
Proactive leadership in realizing the vision of broadband for all Pennsylvanians
- 2 Information and Imagery:**
Reliable, accurate and updated data and mapping of broadband service and infrastructure
- 3 Infrastructure and Services:**
Construction-ready projects that serve aggregated markets, particularly in rural and unserved and underserved areas
- 4 Responsible Public Support:**
Leverage private investment, supplemented with public support



BROADBAND

The successful expansion of broadband infrastructure and services in Pennsylvania depends on the collective and collaborative efforts of stakeholders at the local, county, regional, state, and federal level. Their success is only possible through a clear understanding of broadband and its value to all citizens, communities, and organizations.

The term **broadband** is widely used but not well understood. Most Americans use electronic devices to communicate. When a resident uses a personal computer to log onto the Pennsylvania state government Internet website, communication is enabled by an exchange of electronic signals through a maze of individual networks. There are literally millions of interconnected networks worldwide that allow any two devices to exchange data. This network is collectively referred to as the *Internet*.

The transfer of data across the Internet is facilitated by both wireline and wireless networks. A *wireline* network transmits signals over wires and cables. Telephone, cable television, electric power lines, and fiber optic cable are wireline networks. A *wireless* network transmits signals through the airwaves using spectrum purchased at considerable cost from the federal government. Wireless fidelity (WiFi) networks, cell phone systems, and satellite service are wireless networks.

Most people think of the Internet as an open network to exchange email and to browse web pages. But, the Internet supports many more uses – virtually any electronic communication can be transported over the Internet. For example, the electronic signals in a cell phone call may pass over a dozen or more wired and wireless networks to facilitate the conversation.

Internet networks vary in size and usually serve a specific purpose:

Last Mile wireline and wireless networks provide residential and business end-users with links to various telecommunications and information networks and broader access to the Internet.

Middle Mile networks connect multiple “Last Mile” networks to a larger backbone network.

Backbone and Long Haul networks carry high-volume digital traffic over great distances.

For efficient data exchange, it is crucial to have adequate last mile, middle mile, and backbone networks. These networks – including cables, wires, towers, antennae, and much more – are often collectively referred to as *broadband infrastructure*.



ELECTRONIC INFORMATION TRANSMISSION

The first stage of information transmission was Morse code, a forerunner to modern telecommunication protocol, which was developed in 1840 as an electronic representation of letters, numbers, and characters, using “dots” and “dashes”. Morse code was transferred over telegraph lines and undersea cables. In the 1890’s it was even broadcast over radios (wireless communication).

Today’s complex digital communications networks use another simple binary foundation that relies on the transmission of electrical or light pulses. All Internet data must be stored in digital electronic format: “On” or “off” electronic pulses that are represented as a “1” or a “0”.

Unlike Morse code, digital electronics enable any character, sound, or image to be converted into a long string of 1’s and 0’s, bundled into one or more “packets”, and transmitted electronically over the Internet. A “header” contains the information needed to send these packets. That is because the management of packets for voice, data, or video is very different given the unique needs of each service. For example, voice packets must be sent in “real time” without too much interference compared to video or data packets. Regardless, any large file requires a lot of 1’s and 0’s: A typical movie requires in excess of one billion of them.

Electronic signals are transmitted very quickly over most Internet connections. Some networks are unable to transmit large files and must divide them into smaller electronic “packets” which are sent independently and then reassembled at the receiving end.

The speed at which electronic signals can be sent between two locations is a function of bandwidth, which determines how much data can be sent in a packet. A high bandwidth transmission carries much bigger packets than a low bandwidth transmission, resulting in complete files to be transmitted much faster.

In the 1990s, Internet service to homes and small businesses was predominantly provided through a modem connected to the telephone. The modem “dials up” a telephone number to establish a low-bandwidth – or narrowband – connection to the Internet. Narrowband networks transfer very small packets of data, so large files such as photographs take several seconds or longer to download and reassemble. Utilization of applications such as videoconferencing is virtually impossible on a narrowband connection.

Over time, a growing number of networks began to use equipment that provided much higher bandwidth than telephone lines and can transmit data much faster. This technology – broadband – dramatically improved the data communications capabilities of all Internet users, from the largest international corporations to family farms in rural Pennsylvania. Even then, the way to send and receive voice, data, and video packets varies because of their different needs.

Broadband refers to the speed of data transmission, which is a function of the equipment used. The Federal Communications Commission considers broadband as transmission speed of at least 786 Kilobits per second (kbps), which means it will transfer 786,000 bits (1’s or 0’s) between two points in one second. Under Pennsylvania law enacted in 2004, the reauthorization of Chapter 30 (66 Pa. C.S. P.L. 1398), ‘broadband’ is defined as “a

TRANSMISSION SPEED DIFFERENCES kbps, Mbps, Gbps

The Library of Congress, housed in three buildings in Washington, D.C., is the largest library in the world. It has 32 million books, 61 million manuscripts, 1 million government publications, 1 million newspapers, 500,000 microfilm reels, 5 million maps, 3 million sound recordings, and 14 millions prints and photographs.

If the entire Library of Congress holdings were converted to a single digital file, it could be downloaded to a remote computer in the following time frame:

>> 81.5 years

Using 56 kilobits per second (kbps) dial-up service

>> 3 years

Using 1.5 megabits per second (Mbps) broadband service

>> 24 hours

Using 1.7 gigabits per second (Gbps) broadband service

*“LIDO Telecommunications Essentials,” LIDO
TelecomWebCentral.com, The Lido Organization*

communication channel using any technology and having a bandwidth equal to or greater than 1.544 megabits per second (Mbps) in the downstream direction and equal to or greater than 128 kilobits per second (kbps) in the upstream direction.”

Most broadband providers now offer residential transmission speed of three (3) or more Megabits per second (Mbps), which is faster than the FCC minimum. Institutions that rely heavily on telecommunications service for many users (such as schools) may specify connections of 10Mbps to 100Mbps or more. Many large users have network connection speeds measured in Gigabits per second (Gbps).

THE FLOW OF DATA

Internet communications, even for people browsing the web, usually involve a two-way exchange of information commonly referred to as *upstream* (or upload) and *downstream* (or download). Most users receive (download) far more information than they send (upload). Sending a request for a web page *upstream* – from the computer to another location on the Internet – involves very little data. However, the resulting information that travels *downstream* – from somewhere else on the Internet back to the requesting computer – usually includes the entire contents of a website, including photographs and even video.

Various broadband network providers typically provide a faster downstream transfer speed. For instance, a broadband service provider that promotes its Internet service speed as 4 Mbps may be referencing only the downstream speed. Upstream speed may be significantly different; perhaps as low as 128 kbps.

Users may be able to obtain equally fast upstream speed. For instance, Digital Subscriber Line (xDSL) broadband service offered by the telephone companies to most customers usually has that disparity. However, many also offer SDSL (Symmetric Digital Subscriber Line) which provides the same upstream speed as downstream speed but at a higher price.

INTERNET SERVICE PROVIDERS

Broadband is available to most, but not all, homes and small businesses in America through Internet Service Providers, commonly called ISPs. There are many types of wired and wireless broadband networks: DSL from telephone companies, cable modem service, wireless/Wi-Fi service, broadband over power lines, and even satellite links. All have advantages, disadvantages, and limitations.

The telecommunications landscape is changing rapidly. Not only can you obtain broadband service from both the telephone company and the cable company, but telephone companies now provide video (television) service and cable companies now provide voice (telephone) service. This dynamic is commonly referred to as convergence, which means that various services can be transmitted over the same wire or wireless network. In many communities, television, telephone, and Internet service can be bundled and obtained from one single provider. Finally, wireless networks are also changing rapidly from current “G3” technology, now being used by most carriers to provide voice service, into a more expensive but faster G4 Long Term Evolution (G4 LTE) technology so that wireless networks can also become broadband networks delivering broadband services.

The ability to reach the world through a single broadband connection is rapidly changing traditional business models. It promises tremendous opportunities for those who have broadband connectivity and presents a growing dilemma for those who do not have it.

UPSTREAM IS IMPORTANT TOO

A rural, home-based business owner is conducting a video conference with a potential client. The business owner may have an Internet connection that provides 4 megabits per second downstream speed but only 384 kilobits per second upstream speed. The potential client is in a metropolitan area with very high speed upstream and downstream speed.

During the video conference, the business owner will be able to clearly see and hear the conversation from the potential client because of fast downstream speed. However, the potential client receives garbled audio and poor video because the rural business owner has such poor upstream speed. This disparity may put the rural business owner at a competitive disadvantage with other firms that are able to conduct high-quality videoconferencing with the potential client.

THE VALUE OF BROADBAND

Broadband enables a tremendous amount of digital information to be exchanged much more efficiently than older technologies. This has extraordinary implications. In today's service and information-based economy, information is one of the most valuable commodities. All forms of information – voice, data, imagery, and video – can be distilled into digital format and easily shared over a wired or wireless connection. This trend has completely changed the dynamics of delivering services and products.

Organizations adequately served by broadband hold a competitive advantage over similar organizations on the other side of town, the other side of the country, or the other side of the world. It facilitates communications (email, voice, videoconferencing), administrative management (data and report sharing, financial management), remote access (enables anytime/anywhere utilization by employees and stakeholders), on-demand education (facilitates utilization of multimedia training and education by anyone), and much more.



>> BROADBAND IMPACTS BUSINESS

To succeed in today's competitive economy, American businesses must have reliable and affordable broadband to reach global markets and access the vast resources of the Internet.

>> BROADBAND IMPACTS EDUCATION

Understanding the world around us is significantly easier when it is at your fingertips. Broadband helps teachers to become better teachers, enables families to support the learning process, and empowers students to succeed.

>> BROADBAND IMPACTS PUBLIC SAFETY

The increased sophistication of manmade threats and growing impact of natural threats provide new challenges to those who protect communities and citizens. Broadband allows critical information to be collected, processed, and distributed instantly.

>> BROADBAND IMPACTS HEALTHCARE

Broadband will help all Americans benefit from modern medical services through telemedicine and seamless but secure sharing of electronic health records.

>> BROADBAND IMPACTS GOVERNMENT

Government officials and agencies at all levels can enable efficient access to services while providing open government and citizen participation through Internet-based e-Government applications.

>> BROADBAND IMPACTS QUALITY OF LIFE

Broadband facilitates virtually unlimited opportunities for personal economic advancement, advancement of education, improved healthcare, recreation and entertainment, and much more.



BROADBAND AS A MARKETING TOOL

Broadband does not guarantee a business or institution will succeed and thrive, but the lack of it clearly leaves the entire community on the wrong side of the digital divide.

>> ECONOMIC DEVELOPMENT

Broadband is both a retention tool and an attraction tool. Existing businesses with broadband can compete more effectively in their markets. Communities with broadband service can more easily attract new employers to the area. Business prospects will not consider areas that are unserved or that lack adequate, reliable and affordable service.

>> ADVANCED RESEARCH PROJECTS

Pennsylvania is home to several world-renowned research universities that conduct advanced federal and private research projects. Many of these projects result in new offices and manufacturing plants for international corporations as well as new business spinoffs.

>> REVERSE THE BRAIN DRAIN

Many communities that lack broadband witness an accelerated loss of younger and college educated residents. Moreover, it is nearly impossible to attract new residents who depend on broadband for employment and quality of life.

>> PROFESSIONAL RECRUITMENT & DEVELOPMENT

In rural and economically depressed communities, businesses, hospitals, colleges, and other institutions struggle to attract highly specialized employees. The lack of quality broadband for homes, schools, and their workplace makes the job even more difficult. Broadband allows professionals to maintain certifications, credentials and continuing education requirement.

BROADBAND IN AMERICA

To compete in the global economy, all Americans must have access to broadband. There are two distinct groups who must be reached: (1) those that can't get broadband and (2) those that can get it but choose not to. Both groups can be reached with one strategy. The first relates to connectivity or deployment. The latter is an adoption and awareness issue or an affordability issue.

The American Reinvestment and Recovery Act of 2009 (ARRA) includes \$7.2 billion to expand broadband to unserved and underserved Americans and to encourage adoption. The program, administered by the National Telecommunications and Information Administration (NTIA) and the Rural Utilities Service (RUS), is an innovative and aggressive initiative that addresses three fundamental barriers to nationwide broadband service:

>> CHALLENGE #1: THE NEED FOR INFORMATION

Broadband is a moving target. There is no standardized reporting or information sharing required of network owners. It is difficult to provide broadband for every American if it isn't clear who has it and who doesn't. Providers are reluctant to compromise their competitive advantages by disclosing information about broadband assets. Existing maps are inaccurate or incomplete due to constantly changing conditions. Accurate information is required to stimulate and aggregate demand. This includes the need for extensive awareness initiatives that help users and potential users realize the value of broadband in their personal and professional lives.

>> CHALLENGE #2: THE NEED FOR COLLABORATIVE SOLUTIONS

From an investment perspective, the most difficult broadband infrastructure projects to justify are usually in: (1) low income urban/suburban neighborhoods with limited commercial activity and (2) rural communities with low business and residential density. Predictably, these areas tend to be unserved or underserved with broadband. Yet all of these areas include public service entities (government, education, public safety, healthcare, etc.) as well as larger private sector customers that could serve as "anchoring" constituents for broadband. Geographic and demographic barriers necessitate creative multidisciplinary projects that share costs and resources, such as public computing centers and expanded broadband infrastructure.

>> CHALLENGE #3: THE NEED FOR RESPONSIVE PUBLIC SUPPORT

Broadband projects are not only expensive, they are complex and time-consuming. Responsive and responsible public sector participation can dramatically accelerate projects that extend broadband to unserved and underserved communities. Grants and loans, access to public broadband infrastructure, streamlining regulatory requirements, and other forms of support can remove many of the roadblocks. However, the use of public resources mandates the fair and efficient review of projects and accountability of public investments.

ARRA and other initiatives represent an exciting commitment from the federal government to expand broadband service and infrastructure to unserved and underserved communities. However, this ambitious initiative will require considerable collaboration at the local and state level to ensure projects effectively meet the above challenges.



BROADBAND IN PENNSYLVANIA

PENNSYLVANIA DEMOGRAPHICS & GEOGRAPHY

Pennsylvania is home to nearly 12,500,000 residents, the 6th most populated state in America. It measures 283 miles east to west, and 160 miles north to south – a total of 46,058 square miles – making it the 33rd largest of the 50 states. The majority of Pennsylvanians live in urban and suburban regions surrounding Philadelphia, Pittsburgh, and a handful of other major cities.

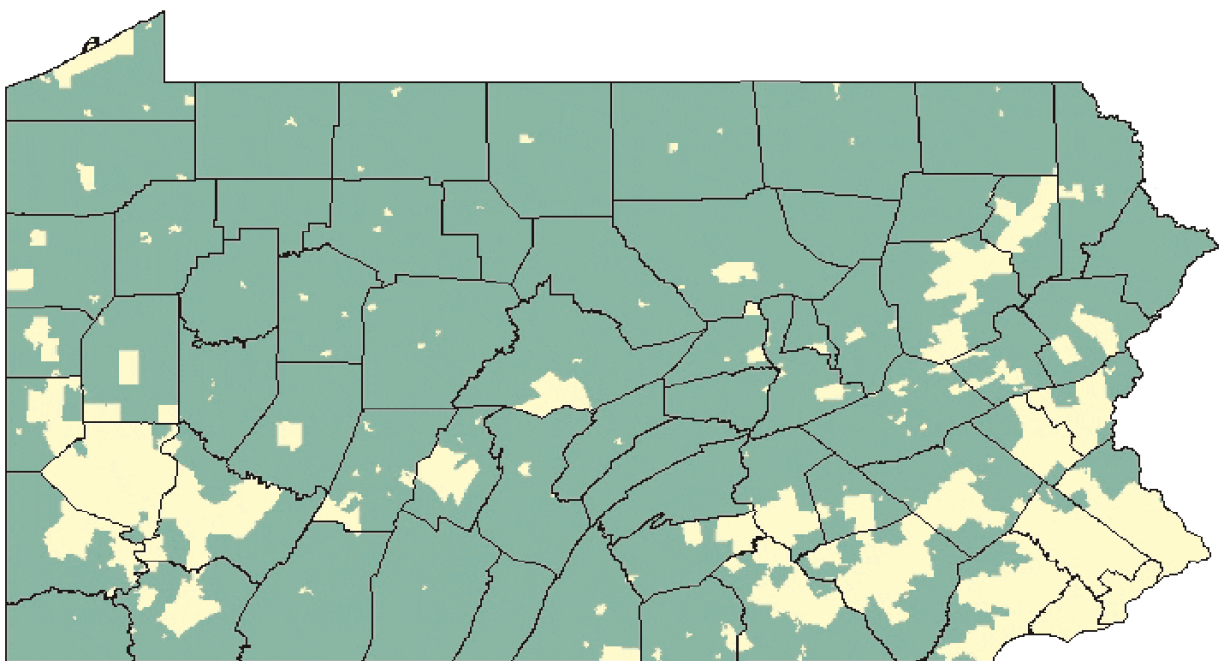
Pennsylvania is topographically diverse. The Delaware River establishes the state's eastern border and features relatively level terrain in the populated Philadelphia metropolitan area. Progressing east to west, the state has rolling hills, irregular lowlands, and occasional mountains. These rise into the forested, mountainous Appalachian Plateau which dominates the northern and western regions except for the lowlands along the Lake Erie shore.

Pennsylvania's mountains, forests, and winding river valleys present significant challenges to broadband deployment. Over 50% of the state is still covered by forests. Much of the level land is primarily rural, as evidenced by the 63,000 farms in the state.

According to the Center for Rural Pennsylvania, in 2007, nearly 3.4 million people, or 28 percent of the state's residents, lived in Pennsylvania's 48 rural counties. About 9 million people, or 72 percent of the state's population, lived in the state's 19 urban counties. The map below reflects this urban-rural reality in Pennsylvania.



Pennsylvania's Rural Municipalities



Source: United States Census Bureau, Census 2000

Urban Rural

PENNSYLVANIA'S BROADBAND CONSUMERS

Pennsylvania's broadband users are as diverse as the topography. Its world-renowned businesses, universities, and hospitals in vibrant urban centers anchor a robust, competitive telecommunications infrastructure that serves entire regions. The state's 500 school districts and other local initiatives are effectively expanding the supply of education-related broadband services to school entities throughout the state.

Yet, many residents are in the low-adoption categories. The Commonwealth has the nation's third largest population over age 65 (behind Florida and West Virginia) and the third largest rural population (behind Texas and North Carolina) in the United States.

Adoption of broadband involves considerations of cost, availability and perceived value and benefit. We are presented with an unprecedented opportunity to extend connectivity and to increase adoption rates within particular segments of Pennsylvania's population (eg. elderly, low-income) in both urban and rural settings.

>> BROADBAND AND THE DIGITAL DIVIDE

The term *digital divide* is a general reference to the gap that exists between those who have the skills and resources to benefit from digital technology and those who do not. Resources generally include equipment (such as computers) and efficient access to the Internet.

Newer, better, and faster Internet-based products and services are introduced daily to users who are served by broadband. However, these increasingly sophisticated applications aren't available in communities that are unserved or underserved by broadband.

As more people in unserved areas acquire technology skills and computers, the lack of broadband increasingly becomes the predominant factor in the digital divide. This is particularly true with pre-K thru 12 and college students, who can leverage the power of the Internet at school but are unable to use it from home.





BROADBAND LEGISLATION AND REGULATION IN PENNSYLVANIA

The telecommunications industry in the Commonwealth is regulated both at the state level and at the federal level. The state's Public Utility Commission (PUC) is responsible for oversight and regulation of telephone service providers, including companies that have traditionally been recognized as the "local telephone company", more formally known as Incumbent Local Exchange Carriers (ILEC). The Federal Communications Commission (FCC) is responsible for oversight and regulation of cable, cellular, and wireless providers.

The PUC protects consumers and encourages the integration of cutting edge technology. These responsibilities are governed by legislation known as "Chapter 30" and amended by Act 183 of 2004 (P.L. 1398) to reflect emerging technologies and changing market conditions. Act 183 mandates that every ILEC offer broadband service to all Pennsylvania residents and businesses no later than 2015. Approximately 30 ILECs achieved compliance with their provision requirements by 2008 and offer broadband services in their respective service areas. Four ILECs, including some of the largest incumbent operators in Pennsylvania, are still subject to deployment obligations until 2013 (in the case of Windstream and Embarq) and until 2015 (in the case of Verizon Pennsylvania and Verizon North).

The Chapter 30 statute provides mechanisms through which end-user consumers can seek higher speed connections in advance of the time frame mandated for the broadband network completion dates for the respective ILECs. This is the only program in the country that provides consumers with the ability to accelerate deployment through a statutorily-imposed process. Act 183 of 2004 also provides funding for education initiatives, for broadband availability to end-user consumers (Broadband Outreach and Aggregation Fund) and to school entities (Education Technology Fund).

In addition, Chapter 30, as reauthorized and amended by Act 183:

- > Defines "*broadband*" as a communications channel with a "bandwidth equal to or greater than" 1.544 Mbps "in the downstream direction" and "equal to or greater than 128 kbps "in the upstream direction". FCC guidelines define bandwidth as 786 kbps in at least one direction. Thus, Pennsylvania's standard exceeds the current federal standard in the downstream direction but not in the upstream channel.
- > Prohibits political subdivisions from providing broadband services to the public for compensation unless (1) such services existed prior to the legislation or (2) the ILEC has been offered and has declined the opportunity to deploy such services.

The ILECs are only part of the telecommunications industry in Pennsylvania. Broadband cable companies, regulated by the FCC, are one of the dominant providers of Internet service and now offer voice service in many areas. Other participants in the converging telecommunications markets include fixed and mobile wireless carriers, cellular carriers, landline competitive local exchange carriers (CLECs), and satellite providers.

As evolving technologies accelerate convergence, Pennsylvania will continue to safeguard competition and protect the interests of consumers. This is required in order to address ongoing challenges like “deployment” with “deregulation”, “competition”, “access”, “interconnection,” and the availability of affordable “universal service” in telecommunications for some time to come.

PENNSYLVANIA ACT 183 INITIATIVES AND ACCOMPLISHMENTS

Pennsylvania provides tools and assistance to help breach the digital divide. Act 183 of 2004 provides funding for community outreach activities and aggregation efforts that facilitate the availability of broadband services. It supports deployment of broadband in areas critical for economic growth, helping to attract and retain business. Act 183 mandates that Pennsylvania’s telecommunications infrastructure provide broadband access to every community by 2015. Act 183 established several programs that facilitate implementation. The programs are funded with revenue collected by the Public Utility Commission (PUC) and administered by the Department of Community and Economic Development (DCED) and the Pennsylvania Department of Education (PDE).

> > BROADBAND OUTREACH AND AGGREGATION FUND (BOAF)

The Broadband Outreach and Aggregation Fund is a grant program administered by DCED. BOAF is designed to help communities aggregate the demand for broadband service. It requires local telephone companies to respond to new demand for services in a more timely fashion albeit with certain statutory limitations. The goal of BOAF is to help communities overcome challenges associated with low population density and physical isolation from larger population centers. Aggregating local demand for high-quality telecommunications helps to attract broadband providers, particularly for rural and underserved areas of Pennsylvania. Nearly \$4 million has been invested in BOAF projects through June, 2009.

> > BONA FIDE RETAIL REQUEST PROGRAM (BFRR)

Bona Fide Retail Request Program (BFRR) allows communities served by specific ILECs - Verizon-PA, Verizon-North, Embarq, and Windstream – and without DSL or broadband service currently available, to request that their ILEC provide such service. Once the request from a community service area (CSA) has been formally submitted, the ILEC must deploy broadband service to that location within one year. As of June 26, 2009, over 18,000 individual BFRRs had been submitted and 381 CSAs had met the threshold level necessary to trigger deployment. Of these, 207 have been deployed and 174 are in progress. Currently, the demand for deployment under the BFRR typically exceeds the annual commitments under applicable statutory guidelines.

> > BUSINESS ATTRACTION & RETENTION PROGRAM (BARP)

Business Attraction & Retention Program (BARP) accelerates broadband deployment for economic development, in recognition of the importance of telecommunications infrastructure in attracting and retaining businesses. BARP allows DCED to request broadband services on behalf of qualifying businesses within or relocating to the state. Combined with new and existing economic development programs, BARP can help redevelop old industrial sites and support economic development efforts to create more jobs in Pennsylvania. This program was integral in spurring Windstream to deploy broadband services to Warren General Hospital and remote locations in Warren County.

>> E-FUND

Annually until 2011, the Pennsylvania Department of Education administers the Education Technology Fund (E-Fund) that provides a total of \$10 million per year in funding to assist schools with the purchase of technology services, hardware, technical assistance, and distance learning. E-Fund is structured in part to help its beneficiaries leverage federal E-rate discounts. Funding is issued through competitive grants over six years to eligible entities including Intermediate units. The program requires telephone companies to offer schools a minimum 30% discount on broadband service.

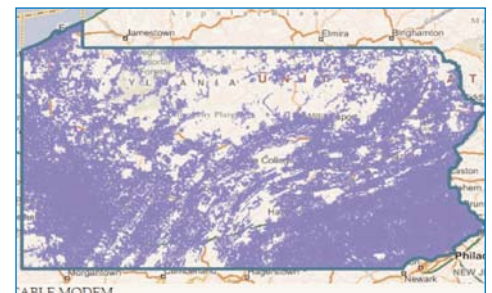
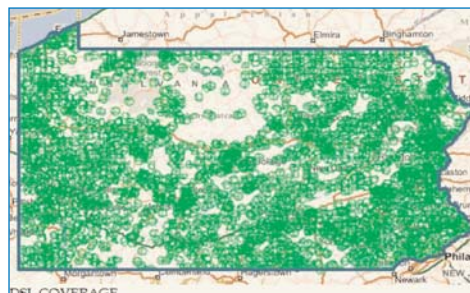
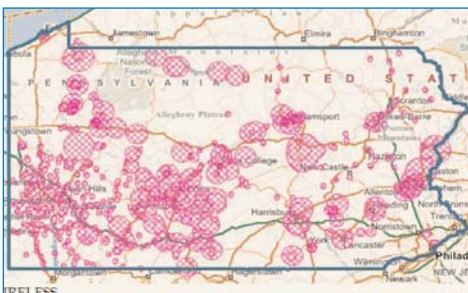
The broadest impact of E-Fund has been the development of the Pennsylvania Intermediate Network (PAIUnet), an ongoing project that provides high speed Internet connections to most Pennsylvania pre-K through grade 12 school buildings.



>> INVENTORY OF BROADBAND SERVICES

Through Act 183, Pennsylvania maintains and periodically updates an inventory of coverage data for broadband and advanced services. DCED collects information from all telecommunications providers, regardless of technology (copper, fiber, cable, wireless, broadband over power line, etc.), and publishes this information in map-form on its website. The statewide map (available at www.broadbandinpa.com) displays DSL, cable, and limited wireless coverage data as reported by providers to DCED. Providers are obligated to provide data at least semi-annually. Users may search by county or zip code to obtain a listing of providers.

The map was recently enhanced to provide greater detail and present the data in a more visually appealing and user-friendly interface, including cities, towns, roadways, etc. This has given Pennsylvania a good start and a better appreciation of the location and extent of the digital divide. However, there is room for improvement in terms of data collection, accuracy, consistency, maintenance, and information submission. For example, some segments of the industry, particularly the wireless and cellular carriers, have been resistant to providing critical mapping information. As such, wireless mapping information is relatively deficient.



PENNSYLVANIA'S CELLULAR TELEPHONE COVERAGE CHALLENGES

Pennsylvania understands the challenges facing each industry that relies on a vibrant broadband infrastructure. The cell phone industry is one prominent example. Most Pennsylvanians appreciate the value of cell phone service and the frustration of poor coverage.

Senate Resolution 2008-206 directed the Legislative Budget and Finance Committee (LBFC) to research the existing cell phone coverage in Pennsylvania and explore opportunities for improvement and enhancement. The result – “Cell Phone Service in Pennsylvania, November 2008” – offers insight into the challenges facing the cell phone industry in particular, as well as the broader telecommunications industry operating in the Commonwealth.

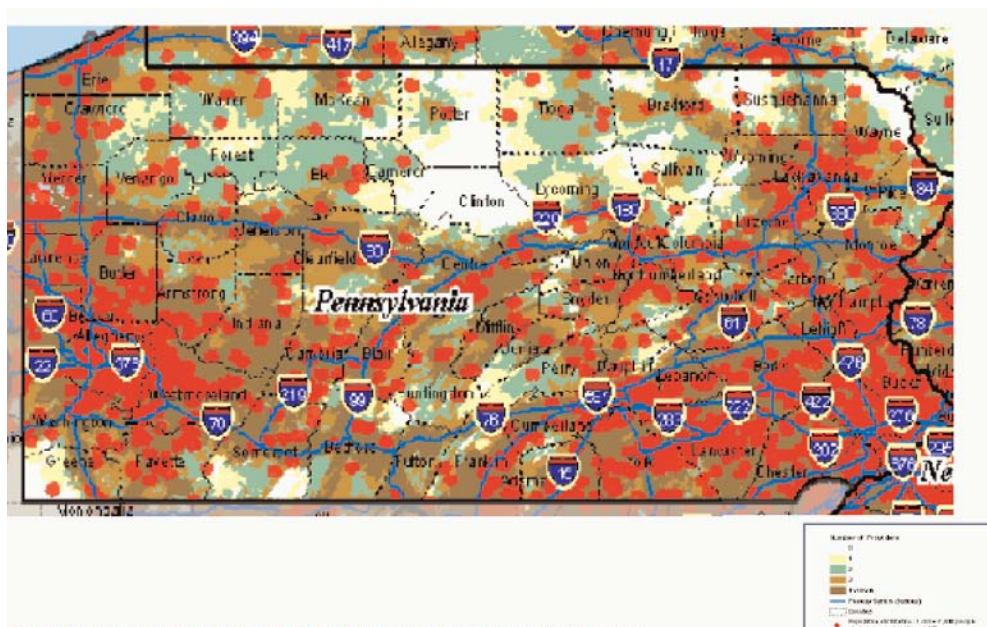
According to the report, approximately 75% of Pennsylvanians had cell phone service as of June, 2007. Four providers account for 90% of the cell service in the state. Generally, each provider utilizes its own equipment to serve its specific geographic priorities. As a result, a subscriber to one cell phone service may have coverage in a particular spot while a subscriber to a different cell phone service may not have coverage at the same location.

Providers select their service areas based on several factors, especially cost and return on investment. Cell phone towers, the predominant interface between cell phone users and the communications network, typically cost between \$300,000 and \$1,000,000 to construct. These towers provide coverage of several miles in level areas. However, their reach is reduced in mountainous and forested terrain.

Predictably, Pennsylvania's mountainous, remote areas have poor or no cell phone coverage. The cost of infrastructure cannot be easily recovered by adding subscribers. Moreover, much of this land is under the control of several state and federal agencies, each having separate policies that affect private ventures such as cell phone towers. Stringent zoning rules in many smaller communities also discourage the construction of towers.

The study presented several recommendations to expand cell phone coverage in the state. These include establishing a single state-level point of contact to manage the placement of cell phone towers and antennae on state property and the preparation of a complete inventory of existing towers on state property.

Wireless Coverage in Pennsylvania (by number of providers)



BROADBAND COLLABORATIONS

Most government agencies and public institutions are challenged with increasingly complex responsibilities traditionally fulfilled by somewhat segregated bureaucracies. Yet global economic conditions have forced leaders to make tough choices regarding the allocation of public funds. Often, close scrutiny of projects and budgets uncover redundant or duplicative services that could be more efficiently provided through a collaboration of all affected agencies. The expansion of broadband services and infrastructure is ideal for collaborative initiatives.

The Commonwealth has a long standing culture of public-private collaboration that facilitates cost-efficient delivery of services to overlapping constituencies. This includes several ongoing or emerging projects that extend and improve broadband services and infrastructure, three of which are explored below (education, healthcare, and public safety).

BROADBAND AND EDUCATION IN PENNSYLVANIA

Pre-K thru grade 12 education in Pennsylvania is provided by 500 public school districts and 3,000 nonpublic and private schools. These schools are served by 29 Intermediate Units (IUs) that provide curriculum and instructional support, professional development, technology services and other services.

Prior to the 2004, most Pennsylvania school districts were functioning with less than 10 Mbps connection to the Internet. Many had no broadband connection. Act 183 of 2004 established the Educational Technology Fund (E-Fund), which provided funding to integrate technology into the classroom. One priority was to establish reliable, expandable broadband to all school buildings in the state. This led to innovative projects with several Intermediate Units. By 2008, all 29 Intermediate Units had established Wide Area Networks (WANs), collectively referred to as the Pennsylvania Intermediate Unit Network (PAIUnet).

This collaboration has had a dramatic impact on providing broadband to Pennsylvania's students. In the first three years, E-Fund grants have established broadband connectivity to approximately 95% of the state's schools districts and vocational-technical schools, most of which exceed 100 Mbps service.

This collaborative model is in the early stage of implementation among colleges and universities in Pennsylvania. Institutions of higher education are among the most progressive adopters of Internet-based applications, especially for high-bandwidth content such as real-time online lectures and complex research projects. On average, these institutions experience a 20% increase in bandwidth usage annually. This requires constant reevaluation and expansion of broadband services and infrastructure.





BROADBAND AND HEALTHCARE IN PENNSYLVANIA

Healthcare is one of the most explosive information technology markets in America. National initiatives to reduce healthcare costs through improved information management have affected virtually every segment of this expansive market.

In 2008, the Commonwealth established the Pennsylvania Health Information Exchange (PHIX) to create a statewide system for improving the authorized access to electronic health information for all Pennsylvania healthcare providers, payers, and patients. Health Information Exchanges are gaining popularity because they offer instant access to important health information, improve patient safety, reduce redundant tests and procedures, increase public health monitoring, and reduce overall healthcare costs.

Development of exchangeable electronic health records (EHR) is of primary importance. The goal is to enable access or retrieval of patient medical records as needed. The records will include radiology imagery (large digital files). Healthcare Information Technology professionals recognize that a critical challenge of “Health Information Exchange” is the actual “exchange,” or transmission, of these electronic records between two points.

There are thousands of healthcare providers that require broadband to fulfill information exchange requirements. This is particularly challenging for physician offices, community clinics, and even small community hospitals in unserved and underserved areas.

BROADBAND AND PUBLIC SAFETY IN PENNSYLVANIA

Pennsylvania is in the final phase of deployment of its statewide telecommunications network for public safety agencies. The Pennsylvania Statewide Radio Network (PA-STARNet) is under the authority of the Office of Public Safety Radio Services (OPRS), a part of the Governor’s Office of Administration.

In addition to managing STARNet, OPRS has been assigned the lead role in promoting public safety interoperability within the Commonwealth. In public safety communications, the term *interoperability* refers to the ability of any two or more public safety officials (police, fire, emergency medical services, etc.) from any level of government (local, county, state, and federal) to use their radio equipment to communicate. This facilitates one of the most crucial of all collaborations – a coordinated response to emergencies by multiple agencies.

This is a daunting task. Public safety agencies at all levels utilized legacy communications networks incompatible with other nearby agencies. Even the various Commonwealth public safety agencies had poor interagency communications. Moreover, radio communications were severely limited in Pennsylvania's rugged terrain.

In response, the Commonwealth established STARNet to build and operate a state-of-the-art digital communication network that provides both interoperability and optimum coverage throughout the state. Its extensive infrastructure includes communications towers in some of the most remote regions of the state, providing voice and data communication to at least 95% of all 67 counties in Pennsylvania.


BROADBAND COLLABORATION IN PENNSYLVANIA

Collaborations such as PAIUnet, the Pennsylvania Health Information Exchange, and STARNet present exciting cost-effective options to meet the challenge of providing broadband to all Pennsylvanians.

Consider the extended impact of E-Fund and its value as a replicable model for ARRA projects:

- > One sector (education) served as an “anchor tenant”, aggregating the demand of several Intermediate Units, school districts, and vocational-technical schools. This provided adequate incentive for the deployment of new or additional broadband infrastructure.
- > This critical mass of users received some public funds to defray the initial deployment costs (capital expenditures, “capex”).
- > Once in place, the bulk purchase of bandwidth by a growing consortium of educational institutions contributed to the provider's return on investment as well as lower prices for the customers, resulting in a sustainable network (operating expenses, or “op ex”).
- > The expansion of broadband infrastructure – much of it in previously unserved or underserved areas – is available to other sectors, providing further incentive for the providers to trigger deployment and to provide for excess capacity.

This paradigm can be replicated by any similar local, county, regional, and statewide collaboration involving broadband and digital information technologies to leverage funding sources such as the American Reinvestment and Recovery Act of 2009.



GOALS AND ACTION ITEMS

To expand and accelerate broadband infrastructure and services to its citizens, businesses, and institutions, the Commonwealth will pursue the following four core goals:

GOAL 1 – GOVERNANCE AND LEADERSHIP

Establish a governance structure to effectively *implement* the Pennsylvania Statewide Broadband Plan

1.1 – Create the Pennsylvania Broadband Council to guide and coordinate initiatives consistent with the Pennsylvania Statewide Broadband Plan

- > The Council shall be based within the Governor’s Office of Administration (OA).
- > Membership of the Council will include representatives from the Governor’s Office, the Office of Administration (OA), the Department of Community and Economic Development (DCED), the Public Utility Commission (PUC), and others as designated by the Secretary of Administration.
- > The Council shall lead and coordinate broadband awareness, dialogue, planning, and deployment initiatives among Commonwealth agencies.
- > The Council will encourage involvement and collaboration among the private sector, all public sectors (education, healthcare, public safety, etc), and industry and subject-matter experts.
- > The Council will explore additional governance and administrative strategies that facilitate implementation of the Statewide Broadband Plan.

1.2 – Empower state agencies to increase efficiencies and improve programs and projects consistent with the Pennsylvania Statewide Broadband Plan

- > Each participating agency, in cooperation with the Pennsylvania Broadband Council, should assess their broadband assets and needs, explore collaboration opportunities, identify funding sources, and develop strategies to promote broadband as part of their existing mission and services.
- > Encourage utilization by agencies of relevant and targeted funding streams for broadband infrastructure and services.

1.3 – Advocate for proactive Commonwealth legislation, policies, and regulations that support the vision of the Pennsylvania Statewide Broadband Plan


- > Monitor broadband technologies and markets and, as appropriate, recommend improvements to or remediation of Commonwealth legislation, policies, or programs detrimental to or insufficient in support of broadband deployment.
- > Explore specific legislative and regulatory options that advance the Pennsylvania Statewide Broadband Plan, to enable consistent and timely information needed for broadband mapping.
- > Identify Commonwealth regulatory and administrative practices that make broadband deployment more challenging – such as time-consuming right-of-way (ROW) procedures, permitting, licensing, etc. – and develop strategies to streamline these processes.

GOAL 2 – INFORMATION AND MAPPING

Collect, analyze, process, and disseminate information essential to the implementation of the Pennsylvania Statewide Broadband Plan

2.1 – Identify, collect, and manage all data and information critical to the implementation of the Pennsylvania Statewide Broadband Plan

- > Identify pertinent information such as broadband availability, reliability, capacity, and cost in all locations; critical sites and anchor institutions; broadband infrastructure (existing, in development, and planned); broadband providers (existing, new); and broadband users and user groups, including user demographics.
- > Implement a system to monitor funding opportunities and sources.
- > Identify successful broadband initiatives (or lessons learned), within and beyond the Commonwealth, that provide useful insights and information.



2.2 – Expand existing broadband inventory mapping initiative to achieve compliance with statutory mandates such as Act 183 of 2004 and in the pursuit of federal stimulus objectives and the Broadband Data Improvement Act

- > Prepare comprehensive data and imagery (e.g. mapping) reference materials on existing telecommunication infrastructure, providers, demographics, and critical broadband consumers (businesses, healthcare providers, educational institutions, public safety agencies, etc.). Include identification of Last Mile, Middle Mile, and Long Haul/Backbone infrastructure, availability and type of broadband service to communities and critical anchors (schools, libraries, etc.), the location of communications (cell) towers, and other applicable assets that can help identify broadband coverage deficiencies.
- > Explore opportunities and benefits of collaboration with other public service information and mapping initiatives, such as county-level assessment and 911 systems.

2.3 – Create efficient information access and dissemination processes

- > Explore options for Internet-based collection and dissemination of broadband information, such as web site(s) and broadcast email.
- > Disseminate time-sensitive grant information to appropriate stakeholders.

2.4 – Facilitate broadband awareness and education programs that will increase adoption and sustainability

- > Facilitate efforts by Commonwealth departments to obtain basic information about broadband and its value to the agency and its constituents, promote awareness of broadband initiatives of use to the agency, and encourage the agency to identify opportunities to integrate broadband into its policies, projects, and programs.
- > Encourage broadband training and awareness initiatives for “user groups” (including, but not limited to local and county government, regional public service providers, distressed and vulnerable populations, public safety agencies, hospitals, schools, and senior citizens).
- > Facilitate efforts to make broadband providers aware of unserved and underserved areas through introductions to local stakeholders, promotion of applicable broadband assistance websites, agencies, programs, and related strategies.
- > Acknowledge and promote successful, replicable broadband projects, including illustrations of “Best Practices” (models) and Exemplars (role models).



GOAL 3 – INFRASTRUCTURE AND SERVICES

Promote the deployment and expansion of broadband services and infrastructure, particularly to unserved and underserved communities.

3.1 – Facilitate the planning and development of projects and adoption mechanisms that expand broadband infrastructure and services

- > Develop a “Broadband Toolbox” for providers and potential providers to facilitate the development and improvement of Last Mile, Middle Mile, and Long Haul/Backbone broadband infrastructure.
- > Encourage and implement local collaborations, including formation and utilization of Regional or Countywide Broadband Task Forces or Tactical Broadband Teams that include representatives from government, economic and workforce development, education, public safety, healthcare, private industry, and other stakeholders, to serve as a conduit for multidisciplinary projects.
- > Encourage projects that contain demonstrated success factors such as strong leadership (community champions), aggregated demand achieved through consortium buying, inclusion of multiple disciplines, and consistency with State Broadband Plan.
- > Promote the utilization of Public Computer Centers and Sustainable Adoption programs that provide broadband access to the general public and encourage adoption by groups such as minority, low-income, older, and rural populations.

3.2 – Identify and implement strategies that enable proposals for high-potential “shovel ready” broadband projects to be quickly processed and implemented

- > Solicit proposals and strategic plans that will create or improve local, county, regional, and statewide broadband infrastructure and services, especially those that target unserved and underserved areas.
- > Advocate on behalf of proposals for “aggressive but achievable” broadband infrastructure projects that are ready (or nearly ready) for implementation, i.e. projects that have a clear and responsible plan, have or will soon have completed critical tasks such as provider selection, engineering and permitting, and can demonstrate financial feasibility and sustainability.

GOAL 4 – RESPONSIBLE PUBLIC INVESTMENT

Facilitate the responsible investment of public funds and other resources into projects consistent with the Pennsylvania Statewide Broadband Plan.

4.1 – Identify applicable funding and other resources that may benefit promising proposals

- > Coordinate potential and qualified projects with funding opportunities such as existing Pennsylvania broadband incentives created by Act 183 of 2004 and the RUS/NTIA broadband stimulus funds provided by the American Recovery and Reinvestment Act (ARRA).
- > Assist applicants with identifying and promoting proposals to providers or other entities and organizations that can provide funding, investment, and collaborative support.
- > Identify available Commonwealth resources, platforms, or collaborations that may support the project.

4.2 – Identify county, regional, and statewide stakeholder organizations and networks that can assist with the review and assessment of general or program-specific proposals

- > Encourage county- and regional-level multi-disciplinary review panels or task forces that can provide local guidance to state-level planning.
- > Unless otherwise stated by specific program guidelines, all proposals should be consistent with the Pennsylvania Statewide Broadband Plan.

4.3 – Monitor and evaluate individual projects and collective statewide performance to ensure compliance with applicable guidelines and consistency with the Pennsylvania Statewide Broadband Plan

- > Provide information and assessments on specific initiatives that contribute to the expansion of broadband infrastructure in Pennsylvania.
- > Review state or federal statutory, regulatory, and policy initiatives and developments that impact the Pennsylvania Statewide Broadband Plan, such as the anticipated National Broadband Plan under development by the Federal Communications Commission.



APPENDIX I

GLOSSARY

Act 183 of 2004: Legislation that reauthorized 1993 provisions under **Chapter 30** of the **Pennsylvania Public Utility Code**. The Act mandates and funds various broadband initiatives that deploy broadband infrastructure and services to unserved and underserved communities. The Act supports deployment to areas critical for economic growth and to attract and retain business.

ARRA: The **American Reinvestment and Recovery Act** of 2009, also known as the Recovery Act, is the federal economic stimulus program, provides \$7.2 billion in funding to build and deploy broadband infrastructure that supports service to unserved and underserved communities in the United States.

Backbone: The segment of broadband infrastructure that transports high-volume digital traffic using the highest-speed, and often longest, paths in the network.

Bandwidth: A measure of capacity of communications media. Greater bandwidth allows communication of more information in a given period of time. Bandwidth is generally described either in terms of analog signals in units of Hertz (Hz), which describes the maximum number of cycles per second, or in terms of digital signals in units of bits per second.

BARP: Pennsylvania's **Business Attraction & Retention Program** recognizes the importance of telecommunications infrastructure in attracting and retaining businesses within the Commonwealth and creates a mechanism to accelerate deployment for economic development purposes. BARP is administered by **DCED**.

BIP: The **Broadband Initiatives Program**, administered by the Rural Utility Service, under the Recovery Act, extends loans, grants, and loan/grant combinations to facilitate broadband deployment in rural areas.

Bit: The smallest unit of digital transmission expressed as "on" or "off", or as a "1" or a "0". Broadband transmission speed is described in terms of kbps or kilobits per second (1 kilobit = 1,000 bits), Mbps or megabits per second (1 megabit = 1,000 kilobits), and Gbps or gigabits per second (1 gigabit = 1,000 megabits).

BFRR: Pennsylvania's **Bona Fide Retail Request** program allows communities served by specific **ILECs** and currently without DSL or broadband service to request that their ILEC provide such service. Once the required requests have been submitted from a community service area (CSA), broadband service must be deployed to that location within one year. The BFRR program is administered at the state level by **DCED**.

BOAF: Pennsylvania's **Broadband Outreach & Aggregation Fund** program provides grant assistance to qualified applicants to implement outreach programs concerning the benefits, use, and procurement of broadband services, as well as providing seed grants to aggregate customer demand in communities with little or no broadband service, so that telecommunications providers can respond to the new demand for services in a more timely fashion. The BOAF program is administered by **DCED**.

Broadband: Two-way data transmission exchanging multiple pieces of data over a single medium; often referred to as high-speed Internet service. The FCC defines broadband speeds to be upstream/downstream data flow of a minimum of 768 kilobits per second, providing sufficient capacity in a middle mile project to support the provision of broadband service to end users.

BTOP: The **Broadband Technology Opportunities Program** makes available grants for deploying broadband infrastructure and expanding broadband services in unserved and underserved areas in the United States, enhancing broadband capacity at public computer centers, and promoting sustainable broadband adoption projects. BTOP is administered by the National Telecommunications and Information Administration, under the Recovery Act.

Community Anchor Institutions: As defined in the Recovery Act includes schools, libraries, medical and healthcare providers, public safety entities, community colleges and other institutions of higher education, and other community support organizations and agencies that provide outreach, access, equipment and support services to facilitate greater use of broadband service by vulnerable populations, including low-income, unemployed, and the aged.

Critical Community Facilities: Public facilities that provide community services essential for supporting the safety, health, and well-being of residents, including, but not limited to, emergency response and other public safety activities, hospitals and clinics, libraries and schools.

DCED: The Pennsylvania **Department of Community and Economic Development**. Specific to this plan, DCED administers many of the programs and initiatives of **Act 183 of 2004**.

Digital Divide: The gap between people with effective access to digital and information technology and those with very limited or no access at all. It includes the imbalances in physical access to technology as well as the imbalances in resources and skills needed to effectively participate as a digital citizen.

E-Fund: Pennsylvania's **Education Technology Fund** provides \$10 million in annual funding until 2011 to assist schools with the purchase of technology services, hardware, technical assistance, and distance learning. E-Fund is structured in part to help its beneficiaries leverage federal E-rate discounts. Funding is issued through competitive grants over six years to eligible entities including Intermediate units. The program requires telephone companies to offer schools a minimum 30% discount on broadband service. The E-Fund is administered by the Pennsylvania Department of Education.

E-Rate: In 1997, the FCC established the E-Rate program by setting aside a maximum of \$2.25 billion each year from the Universal Service Fund to subsidize school and library Internet connections. Discounts range from 20 to 90 percent. Over the past 10 years the program has distributed \$19 billion to service providers. Though E-Rate has clearly succeeded in increasing school and library connectivity, it has not solved the problem of connecting the schools.

FCC: The **Federal Communications Commission**. Specific to this plan, the FCC regulates cable system providers and wireless service providers.

Incumbent Local Exchange Carrier (ILEC): The formal term for local telephone companies that are the primary providers of local telephone service within a community. In Pennsylvania, ILECs and telephone service is regulated by the state Public Utility Commission.

Internet Service Provider (ISP): A business entity that provides broadband and other internet services to end users by way of the Last Mile

Last Mile: As defined in the Recovery Act, the segment of the broadband infrastructure project that provides broadband service to end users or end-user devices (including households, businesses, community anchor institutions, public safety entities, and critical community facilities). **Last Mile Non-Remote** project means any broadband infrastructure project (or group of projects) that is not exclusively a last mile remote area project, and that provides broadband service to the end user or end-user devices in a service area eligible for BIP funding. **Last Mile Remote Area** project means any broadband infrastructure project that provides broadband service to the end user or to end-user devices only in a remote area(s) eligible for BIP funding.

Middle Mile: As defined in the Recovery Act, the segment of the broadband infrastructure that does not predominantly provide broadband service to end users or to end-user devices, and may include interoffice transport, backhaul, Internet connectivity, or special access. Middle Mile is the conduit between the Last Mile and the Backbone segments of the infrastructure.

NTIA: The **National Telecommunications and Information Administration** is a division of the United States Department of Commerce. NTIA works cooperatively with the Rural Utility Service to administer the \$7.2 billion federal broadband stimulus program established under the American Reinvestment and Recovery Act of 2009.

OA: The Pennsylvania Governor's **Office of Administration**.

Public Computer Center: A place, including but not limited to community colleges, libraries, schools, youth centers, employment service centers, Native American chapter houses, community centers, senior centers, assistive technology centers for people with disabilities, community health centers, and Neighborhood Network Centers in public housing developments, that provides broadband access to the general public or a specific vulnerable population, such as low-income, unemployed, aged, children, minorities and people with disabilities.

PUC: The Pennsylvania **Public Utility Commission**.

Rural Area: As defined in the Recovery Act, any area, as confirmed by the latest decennial census of the Bureau of the Census, which is not located within: (1) a city, town, or incorporated area that has a population of greater than 20,000 inhabitants; or (2) an urbanized area contiguous and adjacent to a city or town that has a population of greater than 50,000 inhabitants. For purposes of the definition of rural area, an urbanized area means a densely populated territory as defined in the latest decennial census of the U.S. Census Bureau.

RUS: The **Rural Utility Service** is a division of the United States Department of Agriculture. RUS works cooperatively with the National Telecommunications and Information Administration to administer the \$7.2 billion federal broadband stimulus program established under the American Reinvestment and Recovery Act of 2009.

Underserved Area: As defined in the Recovery Act, a proposed funded service area composed of one or more contiguous census blocks meeting certain criteria that measure the availability of broadband service and the level of advertised broadband speeds. These criteria conform to the two distinct components of the Broadband Infrastructure category of eligible projects — **Last Mile and Middle Mile**. Specifically, a proposed funded service area may qualify as underserved for last mile projects if at least one of the following factors is met, though the presumption will be that more than one factor is present: (1) no more than 50 percent of the households in the proposed funded service area have access to facilities-based, terrestrial broadband service at greater than the minimum broadband transmission speed (set forth in the definition of broadband above); (2) no fixed or mobile broadband service provider advertises broadband transmission speeds of at least three megabits per second (“mbps”) downstream in the proposed funded service area; or (3) the rate of broadband subscribership for the proposed funded service area is 40 percent of households or less. A proposed funded service area may qualify as underserved for Middle Mile projects if one interconnection point terminates in a proposed funded service area that qualifies as unserved or underserved for Last Mile projects.

Unserved Area: As defined in the Recovery Act, a proposed funded service area, composed of one or more contiguous census blocks, where at least 90 percent of households in the proposed funded service area lack access to facilities-based, terrestrial broadband service, either fixed or mobile, at the minimum broadband transmission speed (set forth in the definition of broadband above). A household has access to broadband service if the household can readily subscribe to that service upon request.

VoIP: Voice over Internet Protocol refers to technologies that deliver voice communication over IP networks such as the Internet or other packet-switched networks.

AMERICAN REINVESTMENT & RECOVERY ACT

The American Reinvestment and Recovery Act of 2009 (ARRA), also known as the Recovery Act, provides federal funds to fulfill five purposes:

- > To preserve and create jobs and promote economic recovery
- > To assist those most impacted by the recession
- > To provide investments needed to increase economic efficiency by spurring technological advances in science and health
- > To invest in transportation, environmental protection, and other infrastructure that will provide long-term economic benefits
- > To stabilize state and local government budgets


ARRA includes \$7.2 billion to expand access to broadband services in the United States. On July 1, 2009, RUS and NTIA issued a joint Notice of Funds Available (NOFA) that presented guidelines for project eligibility and application submission.

These funds are administered by two federal agencies. The Rural Utilities Service (RUS), an agency within the United States Department of Agriculture, provides \$2.5 billion of grants and loans through their Broadband Initiatives Program (BIP). The National Telecommunications and Information Administration (NTIA), an agency within the United States Department of Commerce, provides up to \$4.7 billion in grants through their Broadband Technology Opportunities Program (BTOP).

The RUS BIP program focuses on broadband infrastructure in rural communities. The NTIA BTOP program includes three categories: Broadband Infrastructure, Public Computer Centers, and Sustainable Broadband Adoption. NTIA also issued a separate NOFA for a State Broadband Data and Development Grant Program, which allocates up to \$350 million in grants to support statewide mapping and information services.

The grants and loans will be awarded on a competitive basis. Most private and public sector entities (including state governments) are eligible to apply. RUS and NTIA anticipate receiving thousands of applications. The program stipulates that every state will receive “at least one grant” but there is no allocation formula that provides for an equitable distribution among the states. Therefore, it is conceivable that the collective awards in some states will be disproportionately higher than those made in other states.

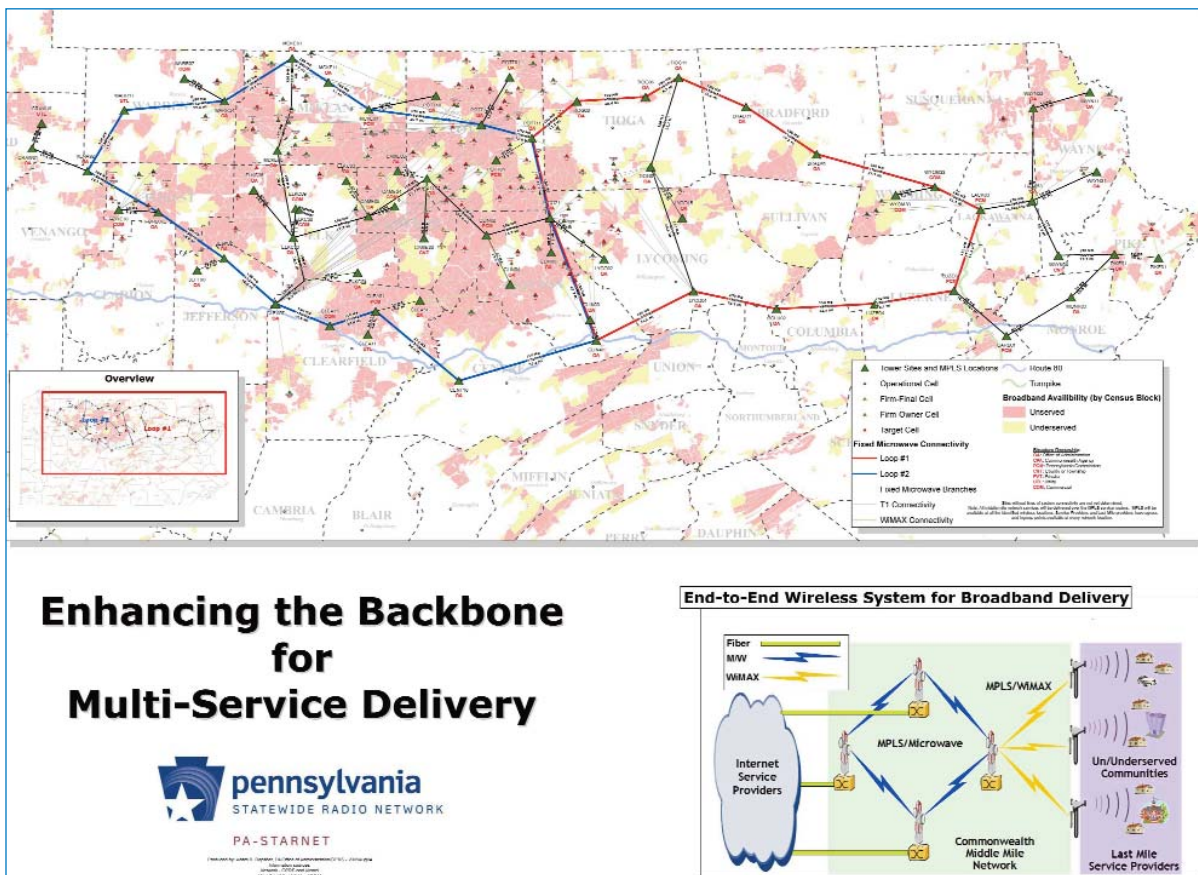
There will be three rounds of funding, anticipated to be awarded during fall 2009, spring 2010, and fall 2010. Of the \$7.2 billion total allocation, it is estimated that \$4 billion will be awarded in Round One and the remaining \$3.2 billion split between Round Two and Round Three.



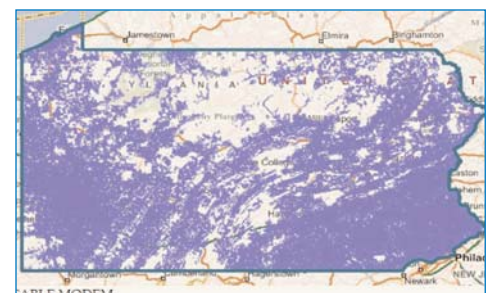
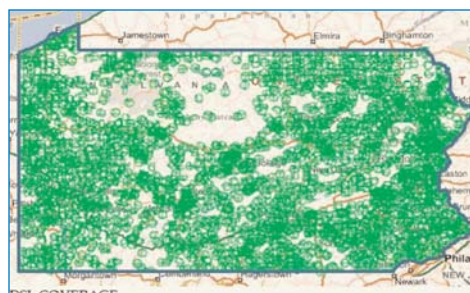
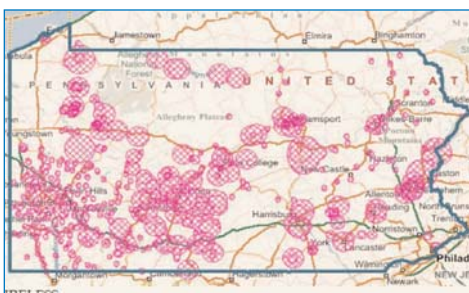
Potential Round One applicants face three formidable challenges:

- > Proposals will only be entertained if they are “shovel ready”, meaning that all (or at least substantially all) of the pre-construction activities are complete. This includes construction and engineering plans, regulatory and zoning approvals, backbone or middle mile access permissions, and a myriad of other expensive, time-consuming details.
- > Proposed projects must be consistent with the guidelines of the RUS/NTIA NOFA, which strongly encourage projects that will provide or improve broadband infrastructure and services in unserved and underserved communities.
- > Proposals must be submitted no later than August 14, 2009.

In response to this short time-line, Commonwealth officials have explored ways in which existing statewide telecommunications initiatives can be included in a broad collaboration to reach unserved and underserved areas. Projects such as STARNet – the statewide public safety communications network – have considerable “shovel ready” components that may represent the best opportunity to attract Round One stimulus funds to Pennsylvania.



Pennsylvania's proposed north central and northern tier backbone will provide new broadband infrastructure in many rural counties that have poor Internet service, public safety communications, and cell phone service.



Above: Available broadband coverage as reported to DCED by providers under Ch. 30

ADDITIONAL INFORMATION

www.recovery.pa.gov

click on "How Do I Get Recovery Money?"

www.broadbandinpa.com

DCED programs

www.broadbandusa.gov

ARRA programs

CONTACT

Governor's Office of Administration (OA)

611 Health & Welfare Building
Harrisburg, PA 17120

Email: RA-OA-Stimulus@state.pa.us

27. Affordability

The Commonwealth of Pennsylvania's pricing will be affordable and appropriate for region being served. The Commonwealth's advantage is that our plan leverages existing infrastructure constructed to create the Pennsylvania Statewide Radio Network (PA-STARNET). Because this system was required to provide 800MHz 2-way voice and data coverage in 95% of each county, the Commonwealth invested in infrastructure that did not make economic sense for commercial entities, including cell phone companies, cable television companies, or internet service providers. The pricing model is based on research of similar services, and existing contract pricing in other parts of the Commonwealth. Our pricing includes a 20% discount for governmental organizations and non-profits. Our pricing includes a 33% discount for public safety organizations.

As a middle mile supplier, we expect that the larger last mile organizations that may be interested in larger purchases of bandwidth will attempt to negotiate prices based on volume.

DISCLOSURE OF LOBBYING ACTIVITIES

Complete this form to disclose lobbying activities pursuant to 31 U.S.C. 1352

Approved by OMB
0348-0046

(See reverse for public burden disclosure.)

1. Type of Federal Action: <input checked="" type="checkbox"/> a. contract <input type="checkbox"/> b. grant <input type="checkbox"/> c. cooperative agreement <input type="checkbox"/> d. loan <input type="checkbox"/> e. loan guarantee <input type="checkbox"/> f. loan insurance	2. Status of Federal Action: <input type="checkbox"/> a. bid/offer/application <input type="checkbox"/> b. initial award <input type="checkbox"/> c. post-award	3. Report Type: <input type="checkbox"/> a. initial filing <input type="checkbox"/> b. material change For Material Change Only: year _____ quarter _____ date of last report _____
4. Name and Address of Reporting Entity: <input checked="" type="checkbox"/> Prime <input type="checkbox"/> Subawardee Tier _____, if known: Commonwealth Of Pennsylvania Office of Administration 209 Finance Building Harrisburg, PA 17120 Congressional District, if known: 17	5. If Reporting Entity in No. 4 is a Subawardee, Enter Name and Address of Prime: <p style="text-align: center;">N/A</p> Congressional District, if known:	
6. Federal Department/Agency: U.S. Department of Commerce National Telecommunications and Information Administration	7. Federal Program Name/Description: CFDA Number, if applicable: <u>11.557</u>	
8. Federal Action Number, if known: <p style="text-align: center;">N/A</p>	9. Award Amount, if known: <p style="text-align: center;">\$</p>	
10. a. Name and Address of Lobbying Registrant <i>(if individual, last name, first name, MI):</i> <p style="text-align: center;">N/A</p>	b. Individuals Performing Services <i>(including address if different from No. 10a)</i> <i>(last name, first name, MI):</i> <p style="text-align: center;">N/A</p>	
11. Information requested through this form is authorized by title 31 U.S.C. section 1352. This disclosure of lobbying activities is a material representation of fact upon which reliance was placed by the tier above when this transaction was made or entered into. This disclosure is required pursuant to 31 U.S.C. 1352. This information will be reported to the Congress semi-annually and will be available for public inspection. Any person who fails to file the required disclosure shall be subject to a civil penalty of not less than \$10,000 and not more than \$100,000 for each such failure.	Signature: <u><i>Naomi Wyatt</i></u> Print Name: <u>Naomi Wyatt</u> Title: <u>Secretary of Administration</u> Telephone No.: <u>(717) 787-9945</u> Date: <u>8/03/09</u>	
Federal Use Only:		Authorized for Local Reproduction Standard Form LLL (Rev. 7-97)

INSTRUCTIONS FOR COMPLETION OF SF-LLL, DISCLOSURE OF LOBBYING ACTIVITIES

This disclosure form shall be completed by the reporting entity, whether subawardee or prime Federal recipient, at the initiation or receipt of a covered Federal action, or a material change to a previous filing, pursuant to title 31 U.S.C. section 1352. The filing of a form is required for each payment or agreement to make payment to any lobbying entity for influencing or attempting to influence an officer or employee of any agency, a Member of Congress, an officer or employee of Congress, or an employee of a Member of Congress in connection with a covered Federal action. Complete all items that apply for both the initial filing and material change report. Refer to the implementing guidance published by the Office of Management and Budget for additional information.

1. Identify the type of covered Federal action for which lobbying activity is and/or has been secured to influence the outcome of a covered Federal action.
2. Identify the status of the covered Federal action.
3. Identify the appropriate classification of this report. If this is a followup report caused by a material change to the information previously reported, enter the year and quarter in which the change occurred. Enter the date of the last previously submitted report by this reporting entity for this covered Federal action.
4. Enter the full name, address, city, State and zip code of the reporting entity. Include Congressional District, if known. Check the appropriate classification of the reporting entity that designates if it is, or expects to be, a prime or subaward recipient. Identify the tier of the subawardee, e.g., the first subawardee of the prime is the 1st tier. Subawards include but are not limited to subcontracts, subgrants and contract awards under grants.
5. If the organization filing the report in item 4 checks "Subawardee," then enter the full name, address, city, State and zip code of the prime Federal recipient. Include Congressional District, if known.
6. Enter the name of the Federal agency making the award or loan commitment. Include at least one organizational level below agency name, if known. For example, Department of Transportation, United States Coast Guard.
7. Enter the Federal program name or description for the covered Federal action (item 1). If known, enter the full Catalog of Federal Domestic Assistance (CFDA) number for grants, cooperative agreements, loans, and loan commitments.
8. Enter the most appropriate Federal identifying number available for the Federal action identified in item 1 (e.g., Request for Proposal (RFP) number; Invitation for Bid (IFB) number; grant announcement number; the contract, grant, or loan award number; the application/proposal control number assigned by the Federal agency). Include prefixes, e.g., "RFP-DE-90-001."
9. For a covered Federal action where there has been an award or loan commitment by the Federal agency, enter the Federal amount of the award/loan commitment for the prime entity identified in item 4 or 5.
10. (a) Enter the full name, address, city, State and zip code of the lobbying registrant under the Lobbying Disclosure Act of 1995 engaged by the reporting entity identified in item 4 to influence the covered Federal action.

(b) Enter the full names of the individual(s) performing services, and include full address if different from 10 (a). Enter Last Name, First Name, and Middle Initial (MI).
11. The certifying official shall sign and date the form, print his/her name, title, and telephone number.

According to the Paperwork Reduction Act, as amended, no persons are required to respond to a collection of information unless it displays a valid OMB Control Number. The valid OMB control number for this information collection is OMB No. 0348-0046. Public reporting burden for this collection of information is estimated to average 10 minutes per response, including time for reviewing instructions, searching existing data sources, gathering and maintaining the data needed, and completing and reviewing the collection of information. Send comments regarding the burden estimate or any other aspect of this collection of information, including suggestions for reducing this burden, to the Office of Management and Budget, Paperwork Reduction Project (0348-0046), Washington, DC 20503.

32 Counties	Total Census Blocks	UNSERVED CENSUS BL		
		Total Unserved Census Blocks	Rural	
			Total Rural/Remote + Rural/Non-Remote	Rural/Remote
Bradford	3,578	212	212	-
Cameron	579	286	286	90
Carbon	2,499	225	225	-
Centre	3,476	408	408	-
Clarion	2,485	111	111	6
Clearfield	5,328	984	984	3
Clinton	2,338	569	569	-
Columbia	2,977	130	130	-
Crawford	4,209	432	432	-
Elk	1,641	437	437	353
Erie	6,109	192	180	-
Forest	622	289	289	231
Jefferson	2,558	158	158	68
Lackawanna	6,688	143	139	-
Luzerne	8,996	125	120	-
Lycoming	4,681	452	452	-
McKean	2,572	646	646	646
Mercer	4,757	185	185	-
Monroe	4,792	30	30	-
Montour	813	1	1	-
Northumberland	4,410	80	80	-
Pike	2,729	414	414	-
Potter	1,527	728	728	559
Snyder	1,747	293	293	-
Sullivan	855	49	49	-
Susquehanna	2,927	354	354	-
Tioga	2,498	289	289	70
Union	1,504	69	69	-
Venango	2,446	255	255	-
Warren	2,230	220	220	92
Wayne	2,943	422	421	-
Wyoming	1,343	60	60	-
# of Census Blocks	98,857	9,248	9,226	2,118

Total Rural/Remote + Rural/Non-Remote **83,140** **9.35%** of census blocks are unserved
Total Rural/Remote 2,118 **10.60%** of census blocks are unserved
Total Rural/Non-remote 81,022
Total Urban/Non-Rural **15,717**

		TOTAL HOUSEHOLD	
		Rural	

County	% of County without Reported Service	Total Households	Total Rural/Remote + Rural/Non-Remote	Rural/Remote
Bradford	4%	24,453	-	
Cameron	15%	2,465	-	
Carbon	2%	23,701	-	
Centre	2%	49,323	-	
Clarion	2%	16,052	-	
Clearfield	8%	32,785	-	
Clinton	3%	14,773	-	
Columbia	2%	24,915	-	
Crawford	6%	34,678	-	
Elk	4%	14,124	-	
Erie	1%	106,507	-	
Forest	24%	2,000	-	
Jefferson	2%	18,375	-	
Lackawanna	0%	86,218	-	
Luzerne	0%	130,687	-	
Lycoming	3%	47,003	-	
McKean	8%	18,024	-	
Mercer	2%	46,712	-	
Monroe	0%	49,454	-	
Montour	0%	7,085	-	
Northumberland	1%	38,835	-	
Pike	4%	17,433	-	
Potter	32%	7,005	-	
Snyder	11%	13,654	-	
Sullivan	3%	2,660	-	
Susquehanna	7%	16,529	-	
Tioga	5%	15,925	-	
Union	1%	13,178	-	
Venango	5%	22,747	-	
Warren	7%	17,696	-	
Wayne	8%	18,350	-	
Wyoming	2%	10,762	-	
# of Households		944,108	-	-

Total Rural/Remote + Rural/Non-Remote

Total Rural/Remote

Total Rural/Non-remote

Total Urban/Non-Rural

OCKS		UNDERSERVED CENSUS BLOCKS				
Rural/ Non-Remote	Urban/ Non-Rural	Total Underserved Census Blocks	Rural			Urban/ Non-Rural
			Total Rural/Remote + Rural/Non- Remote	Rural/ Remote	Rural/ Non-Remote	
212	-	74	74	-	74	-
196	-	22	22	-	22	-
225	-	19	19	-	19	-
408	-	40	40	-	40	-
105	-	26	26	-	26	-
981	-	90	90	-	90	-
569	-	16	16	-	16	-
130	-	33	33	-	33	-
432	-	85	85	-	85	-
84	-	30	30	-	30	-
180	12	45	44	-	44	1
58	-	26	26	-	26	-
90	-	42	42	-	42	-
139	4	37	33	-	33	4
120	5	35	34	-	34	1
452	-	58	58	-	58	-
-	-	36	36	-	36	-
185	-	61	61	-	61	-
30	-	8	8	-	8	-
1	-	-	-	-	-	-
80	-	18	18	-	18	-
414	-	27	27	-	27	-
169	-	44	44	-	44	-
293	-	33	33	-	33	-
49	-	26	26	-	26	-
354	-	58	58	-	58	-
219	-	72	72	-	72	-
69	-	10	10	-	10	-
255	-	54	54	-	54	-
128	-	48	48	-	48	-
421	1	43	43	-	43	-
60	-	13	13	-	13	-
7,108	22	1,229	1,223	-	1,223	6

d 1.24% of census blocks are underserved

d or underserved 10.60% of census blocks are underserved or unserved

DS		UNSERVED HOUSEHOLDS		
	Urban/		Rural	Urban/

Rural/ Non-Remote	Non- Rural	Total Unserved Households	Total Rural/Remote + Rural/Non- Remote	Rural/ Remote	Rural/ Non-Remote	Non-Rural
		1,020	-			
		359	-			
		398	-			
		1,190	-			
		325	-			
		2,725	-			
		421	-			
		413	-			
		2,210	-			
		578	-			
		1,115	-			
		479	-			
		458	-			
		169	-			
		298	-			
		1,316	-			
		1,385	-			
		843	-			
		-	-			
		7	-			
		329	-			
		689	-			
		2,222	-			
		1,523	-			
		68	-			
		1,227	-			
		768	-			
		109	-			
		1,133	-			
		1,248	-			
		1,454	-			
		184	-			
-	-	26,663	-	-	-	-

2.82% of households are unserved

#DIV/0!	of rural households are unserved (remote+non-remote)
#DIV/0!	of urban households are unserved

SERVED CENSUS BLOCKS				
Total Served Census Blocks	Rural			Urban/ Non- Rural
	Total Rural/Remote + Rural/Non- Remote	Rural/ Remote	Rural/ Non-Remote	
3,292	3,292	-	3,292	-
271	271	-	271	-
2,255	1,837	-	1,837	418
3,028	2,718	-	2,718	310
2,348	2,348	-	2,348	-
4,254	4,254	-	4,254	-
1,753	1,753	-	1,753	-
2,814	2,814	-	2,814	-
3,692	3,692	-	3,692	-
1,174	1,174	-	1,174	-
5,872	2,551	-	2,551	3,321
307	307	-	307	-
2,358	2,358	-	2,358	-
6,508	1,715	-	1,715	4,793
8,836	2,978	-	2,978	5,858
4,171	3,290	-	3,290	881
1,890	1,890	-	1,890	-
4,511	4,511	-	4,511	-
4,754	4,754	-	4,754	-
812	812	-	812	-
4,312	4,312	-	4,312	-
2,288	2,288	-	2,288	-
755	755	-	755	-
1,421	1,421	-	1,421	-
780	780	-	780	-
2,515	2,454	-	2,454	61
2,137	2,137	-	2,137	-
1,425	1,425	-	1,425	-
2,137	2,137	-	2,137	-
1,962	1,962	-	1,962	-
2,478	2,462	-	2,462	16
1,270	1,239	-	1,239	31
88,380	72,691	-	72,691	15,689

89.40% of census blocks are served

SERVED HOUSEHOLDS		
	Rural	Urban/

Total Served Households	Total Rural/Remote + Rural/Non-Remote	Rural/Remote	Rural/Non-Remote	Non-Rural
23,433	-			
2,106	-			
23,303	-			
48,133	-			
15,727	-			
30,060	-			
14,352	-			
24,502	-			
32,468	-			
13,546	-			
105,392	-			
1,521	-			
17,917	-			
86,049	-			
130,389	-			
45,687	-			
16,639	-			
45,869	-			
49,454	-			
7,078	-			
38,506	-			
16,744	-			
4,783	-			
12,131	-			
2,592	-			
15,302	-			
15,157	-			
13,069	-			
21,614	-			
16,448	-			
16,896	-			
10,578	-			
917,445	-	-	-	-

97.18% of households are served

#DIV/0!	of rural households are served (remote+non-remote)
#DIV/0!	of urban households are served

Q14 -Pennsylvania Census Blocks By Municipality

FEATURE_ID	BB_STATUS	COSBIDFP00	NAMELSAD00	P001001	P015001	GEO_NAME_1	Sq Mi in Muni
420059801001000	Unserved	4200563712	Redbank township	1296	435	Armstrong County, Pennsylvania	32.589881
420059801001001	Unserved	4200563712	Redbank township	1296	435	Armstrong County, Pennsylvania	32.589881
420059801001003	Unserved	4200563712	Redbank township	1296	435	Armstrong County, Pennsylvania	32.589881
420059801001004	Unserved	4200563712	Redbank township	1296	435	Armstrong County, Pennsylvania	32.589881
420059801001014	Unserved	4200563712	Redbank township	1296	435	Armstrong County, Pennsylvania	32.589881
420059801001015	Unserved	4200563712	Redbank township	1296	435	Armstrong County, Pennsylvania	32.589881
420059801001042	Unserved	4200563712	Redbank township	1296	435	Armstrong County, Pennsylvania	32.589881
420059801001043	Unserved	4200563712	Redbank township	1296	435	Armstrong County, Pennsylvania	32.589881
420059801001070	Underserved	4200563712	Redbank township	1296	435	Armstrong County, Pennsylvania	32.589881
420059801001071	Unserved	4200563712	Redbank township	1296	435	Armstrong County, Pennsylvania	32.589881
420059801001072	Unserved	4200563712	Redbank township	1296	435	Armstrong County, Pennsylvania	32.589881
420059801001083	Unserved	4200563712	Redbank township	1296	435	Armstrong County, Pennsylvania	32.589881
420059801001084	Unserved	4200563712	Redbank township	1296	435	Armstrong County, Pennsylvania	32.589881
420059801001089	Unserved	4200581720	Wayne township	1117	404	Armstrong County, Pennsylvania	44.853078
420159801001001	Underserved	4201580984	Warren township	1025	361	Bradford County, Pennsylvania	42.168954
420159801001002	Unserved	4201580984	Warren township	1025	361	Bradford County, Pennsylvania	42.168954
420159801001004	Unserved	4201580984	Warren township	1025	361	Bradford County, Pennsylvania	42.168954
420159801001005	Underserved	4201580984	Warren township	1025	361	Bradford County, Pennsylvania	42.168954
420159801001006	Unserved	4201580984	Warren township	1025	361	Bradford County, Pennsylvania	42.168954
420159801001008	Underserved	4201580984	Warren township	1025	361	Bradford County, Pennsylvania	42.168954
420159801001020	Underserved	4201580984	Warren township	1025	361	Bradford County, Pennsylvania	42.168954
420159801001021	Underserved	4201580984	Warren township	1025	361	Bradford County, Pennsylvania	42.168954
420159801002000	Unserved	4201557176	Orwell township	1097	402	Bradford County, Pennsylvania	32.138827
420159801002001	Unserved	4201557176	Orwell township	1097	402	Bradford County, Pennsylvania	32.138827
420159801002002	Underserved	4201557176	Orwell township	1097	402	Bradford County, Pennsylvania	32.138827
420159801002006	Underserved	4201557176	Orwell township	1097	402	Bradford County, Pennsylvania	32.138827
420159801002999	Unserved	4201557176	Orwell township	1097	402	Bradford County, Pennsylvania	32.138827
420159801003006	Unserved	4201560184	Pike township	657	233	Bradford County, Pennsylvania	28.834228
420159801003007	Underserved	4201560184	Pike township	657	233	Bradford County, Pennsylvania	28.834228
420159801003008	Unserved	4201560184	Pike township	657	233	Bradford County, Pennsylvania	28.834228
420159801003009	Underserved	4201560184	Pike township	657	233	Bradford County, Pennsylvania	28.834228
420159801003059	Underserved	4201560184	Pike township	657	233	Bradford County, Pennsylvania	28.834228
420159801004000	Underserved	4201574032	Stevens township	414	165	Bradford County, Pennsylvania	15.505408

Q14 -Pennsylvania Census Blocks By Municipality

420159801004045	Underserved	4201534088	Herrick township	676	249	Bradford County, Pennsylvania	22.672053
420159801004046	Underserved	4201534088	Herrick township	676	249	Bradford County, Pennsylvania	22.672053
420159801004057	Unserved	4201574032	Stevens township	414	165	Bradford County, Pennsylvania	15.505408
420159801004058	Unserved	4201574032	Stevens township	414	165	Bradford County, Pennsylvania	15.505408
420159801004061	Underserved	4201574032	Stevens township	414	165	Bradford County, Pennsylvania	15.505408
420159801004062	Underserved	4201574032	Stevens township	414	165	Bradford County, Pennsylvania	15.505408
420159801004069	Unserved	4201574032	Stevens township	414	165	Bradford County, Pennsylvania	15.505408
420159801004070	Unserved	4201574032	Stevens township	414	165	Bradford County, Pennsylvania	15.505408
420159801004071	Unserved	4201574032	Stevens township	414	165	Bradford County, Pennsylvania	15.505408
420159801004086	Underserved	4201534088	Herrick township	676	249	Bradford County, Pennsylvania	22.672053
420159801004087	Unserved	4201534088	Herrick township	676	249	Bradford County, Pennsylvania	22.672053
420159802001023	Unserved	4201585672	Windham township	967	362	Bradford County, Pennsylvania	32.619688
420159802001024	Unserved	4201585672	Windham township	967	362	Bradford County, Pennsylvania	32.619688
420159802001999	Underserved	4201585672	Windham township	967	362	Bradford County, Pennsylvania	32.619688
420159802002003	Unserved	4201543792	Litchfield township	1307	501	Bradford County, Pennsylvania	30.290841
420159802002049	Underserved	4201543792	Litchfield township	1307	501	Bradford County, Pennsylvania	30.290841
420159802002054	Underserved	4201543792	Litchfield township	1307	501	Bradford County, Pennsylvania	30.290841
420159802002056	Unserved	4201543792	Litchfield township	1307	501	Bradford County, Pennsylvania	30.290841
420159802002058	Unserved	4201543792	Litchfield township	1307	501	Bradford County, Pennsylvania	30.290841
420159802002065	Underserved	4201543792	Litchfield township	1307	501	Bradford County, Pennsylvania	30.290841
420159802003006	Unserved	4201570208	Sheshequin township	1300	489	Bradford County, Pennsylvania	36.036991
420159802003007	Unserved	4201570208	Sheshequin township	1300	489	Bradford County, Pennsylvania	36.036991
420159802003008	Unserved	4201570208	Sheshequin township	1300	489	Bradford County, Pennsylvania	36.036991
420159802003009	Underserved	4201570208	Sheshequin township	1300	489	Bradford County, Pennsylvania	36.036991
420159802003022	Unserved	4201570208	Sheshequin township	1300	489	Bradford County, Pennsylvania	36.036991
420159802003023	Unserved	4201570208	Sheshequin township	1300	489	Bradford County, Pennsylvania	36.036991
420159802003024	Unserved	4201570208	Sheshequin township	1300	489	Bradford County, Pennsylvania	36.036991
420159802003026	Unserved	4201570208	Sheshequin township	1300	489	Bradford County, Pennsylvania	36.036991
420159802003027	Unserved	4201570208	Sheshequin township	1300	489	Bradford County, Pennsylvania	36.036991
420159802003028	Unserved	4201570208	Sheshequin township	1300	489	Bradford County, Pennsylvania	36.036991
420159802003031	Unserved	4201570208	Sheshequin township	1300	489	Bradford County, Pennsylvania	36.036991
420159802003033	Unserved	4201570208	Sheshequin township	1300	489	Bradford County, Pennsylvania	36.036991
420159802003035	Unserved	4201570208	Sheshequin township	1300	489	Bradford County, Pennsylvania	36.036991
420159802003036	Unserved	4201570208	Sheshequin township	1300	489	Bradford County, Pennsylvania	36.036991

Q14 -Pennsylvania Census Blocks By Municipality

420159802003037	Unserved	4201570208	Sheshequin township	1300	489	Bradford County, Pennsylvania	36.036991
420159802003060	Unserved	4201570208	Sheshequin township	1300	489	Bradford County, Pennsylvania	36.036991
420159802003061	Unserved	4201570208	Sheshequin township	1300	489	Bradford County, Pennsylvania	36.036991
420159802003062	Unserved	4201570208	Sheshequin township	1300	489	Bradford County, Pennsylvania	36.036991
420159802003063	Underserved	4201570208	Sheshequin township	1300	489	Bradford County, Pennsylvania	36.036991
420159802003064	Unserved	4201570208	Sheshequin township	1300	489	Bradford County, Pennsylvania	36.036991
420159802003065	Unserved	4201570208	Sheshequin township	1300	489	Bradford County, Pennsylvania	36.036991
420159802003066	Unserved	4201570208	Sheshequin township	1300	489	Bradford County, Pennsylvania	36.036991
420159802003067	Underserved	4201570208	Sheshequin township	1300	489	Bradford County, Pennsylvania	36.036991
420159802003068	Underserved	4201570208	Sheshequin township	1300	489	Bradford County, Pennsylvania	36.036991
420159802003069	Underserved	4201570208	Sheshequin township	1300	489	Bradford County, Pennsylvania	36.036991
420159802003070	Unserved	4201570208	Sheshequin township	1300	489	Bradford County, Pennsylvania	36.036991
420159802003099	Unserved	4201570208	Sheshequin township	1300	489	Bradford County, Pennsylvania	36.036991
420159802003997	Unserved	4201570208	Sheshequin township	1300	489	Bradford County, Pennsylvania	36.036991
420159802003999	Unserved	4201570208	Sheshequin township	1300	489	Bradford County, Pennsylvania	36.036991
420159803001009	Underserved	4201568096	Sayre borough	5813	2529	Bradford County, Pennsylvania	2.027776
420159803001010	Underserved	4201568096	Sayre borough	5813	2529	Bradford County, Pennsylvania	2.027776
420159803001011	Unserved	4201568096	Sayre borough	5813	2529	Bradford County, Pennsylvania	2.027776
420159804004997	Underserved	4201503392	Athens borough	3415	1427	Bradford County, Pennsylvania	1.926599
420159805001030	Unserved	4201503400	Athens township	5058	2002	Bradford County, Pennsylvania	44.976782
420159805001036	Unserved	4201503400	Athens township	5058	2002	Bradford County, Pennsylvania	44.976782
420159805001037	Unserved	4201503400	Athens township	5058	2002	Bradford County, Pennsylvania	44.976782
420159805001038	Unserved	4201503400	Athens township	5058	2002	Bradford County, Pennsylvania	44.976782
420159805002004	Underserved	4201572592	South Waverly borough	987	410	Bradford County, Pennsylvania	0.88646
420159805005033	Unserved	4201503400	Athens township	5058	2002	Bradford County, Pennsylvania	44.976782
420159805005037	Unserved	4201503400	Athens township	5058	2002	Bradford County, Pennsylvania	44.976782
420159805006005	Unserved	4201503400	Athens township	5058	2002	Bradford County, Pennsylvania	44.976782
420159805006008	Unserved	4201503400	Athens township	5058	2002	Bradford County, Pennsylvania	44.976782
420159805006023	Unserved	4201503400	Athens township	5058	2002	Bradford County, Pennsylvania	44.976782
420159805006024	Unserved	4201503400	Athens township	5058	2002	Bradford County, Pennsylvania	44.976782
420159805006030	Unserved	4201503400	Athens township	5058	2002	Bradford County, Pennsylvania	44.976782
420159805006031	Unserved	4201503400	Athens township	5058	2002	Bradford County, Pennsylvania	44.976782
420159805006032	Unserved	4201503400	Athens township	5058	2002	Bradford County, Pennsylvania	44.976782
420159805006033	Unserved	4201503400	Athens township	5058	2002	Bradford County, Pennsylvania	44.976782

Q14 -Pennsylvania Census Blocks By Municipality

420159805006034	Underserved	4201503400	Athens township	5058	2002	Bradford County, Pennsylvania	44.976782
420159805006037	Unserved	4201503400	Athens township	5058	2002	Bradford County, Pennsylvania	44.976782
420159805006038	Unserved	4201503400	Athens township	5058	2002	Bradford County, Pennsylvania	44.976782
420159805006039	Underserved	4201503400	Athens township	5058	2002	Bradford County, Pennsylvania	44.976782
420159805006040	Unserved	4201503400	Athens township	5058	2002	Bradford County, Pennsylvania	44.976782
420159805006041	Unserved	4201503400	Athens township	5058	2002	Bradford County, Pennsylvania	44.976782
420159805006047	Unserved	4201503400	Athens township	5058	2002	Bradford County, Pennsylvania	44.976782
420159805006999	Underserved	4201503400	Athens township	5058	2002	Bradford County, Pennsylvania	44.976782
420159806001048	Underserved	4201564696	Ridgebury township	1982	759	Bradford County, Pennsylvania	38.398877
420159806002000	Unserved	4201564696	Ridgebury township	1982	759	Bradford County, Pennsylvania	38.398877
420159806002026	Underserved	4201564696	Ridgebury township	1982	759	Bradford County, Pennsylvania	38.398877
420159806002030	Unserved	4201564696	Ridgebury township	1982	759	Bradford County, Pennsylvania	38.398877
420159806003061	Underserved	4201572096	South Creek township	1261	484	Bradford County, Pennsylvania	28.078488
420159806003062	Underserved	4201572096	South Creek township	1261	484	Bradford County, Pennsylvania	28.078488
420159806003063	Unserved	4201572096	South Creek township	1261	484	Bradford County, Pennsylvania	28.078488
420159806003064	Unserved	4201572096	South Creek township	1261	484	Bradford County, Pennsylvania	28.078488
420159806003065	Unserved	4201572096	South Creek township	1261	484	Bradford County, Pennsylvania	28.078488
420159806003066	Unserved	4201572096	South Creek township	1261	484	Bradford County, Pennsylvania	28.078488
420159806003068	Unserved	4201572096	South Creek township	1261	484	Bradford County, Pennsylvania	28.078488
420159806003070	Unserved	4201572096	South Creek township	1261	484	Bradford County, Pennsylvania	28.078488
420159806003071	Unserved	4201572096	South Creek township	1261	484	Bradford County, Pennsylvania	28.078488
420159806003077	Unserved	4201572096	South Creek township	1261	484	Bradford County, Pennsylvania	28.078488
420159806003078	Underserved	4201572096	South Creek township	1261	484	Bradford County, Pennsylvania	28.078488
420159806004018	Underserved	4201582144	Wells township	1278	462	Bradford County, Pennsylvania	33.976238
420159806004019	Underserved	4201582144	Wells township	1278	462	Bradford County, Pennsylvania	33.976238
420159807001002	Underserved	4201515376	Columbia township	1162	425	Bradford County, Pennsylvania	41.489001
420159807001003	Unserved	4201515376	Columbia township	1162	425	Bradford County, Pennsylvania	41.489001
420159807001004	Unserved	4201515376	Columbia township	1162	425	Bradford County, Pennsylvania	41.489001
420159807001005	Unserved	4201515376	Columbia township	1162	425	Bradford County, Pennsylvania	41.489001
420159807001006	Unserved	4201515376	Columbia township	1162	425	Bradford County, Pennsylvania	41.489001
420159807001008	Unserved	4201515376	Columbia township	1162	425	Bradford County, Pennsylvania	41.489001
420159807001009	Unserved	4201515376	Columbia township	1162	425	Bradford County, Pennsylvania	41.489001
420159807001010	Unserved	4201515376	Columbia township	1162	425	Bradford County, Pennsylvania	41.489001
420159807001011	Underserved	4201515376	Columbia township	1162	425	Bradford County, Pennsylvania	41.489001

Q14 -Pennsylvania Census Blocks By Municipality

420159807001013	Underserved	4201515376	Columbia township	1162	425	Bradford County, Pennsylvania	41.489001
420159807001014	Unserved	4201515376	Columbia township	1162	425	Bradford County, Pennsylvania	41.489001
420159807001015	Underserved	4201515376	Columbia township	1162	425	Bradford County, Pennsylvania	41.489001
420159807001016	Unserved	4201515376	Columbia township	1162	425	Bradford County, Pennsylvania	41.489001
420159807001029	Unserved	4201515376	Columbia township	1162	425	Bradford County, Pennsylvania	41.489001
420159807001030	Underserved	4201515376	Columbia township	1162	425	Bradford County, Pennsylvania	41.489001
420159807005043	Unserved	4201577592	Troy township	1645	651	Bradford County, Pennsylvania	36.562336
420159807005044	Underserved	4201577592	Troy township	1645	651	Bradford County, Pennsylvania	36.562336
420159807005046	Underserved	4201577592	Troy township	1645	651	Bradford County, Pennsylvania	36.562336
420159808001000	Unserved	4201578232	Ulster township	1340	512	Bradford County, Pennsylvania	19.496303
420159808001003	Unserved	4201578232	Ulster township	1340	512	Bradford County, Pennsylvania	19.496303
420159808001010	Unserved	4201578232	Ulster township	1340	512	Bradford County, Pennsylvania	19.496303
420159808001011	Unserved	4201578232	Ulster township	1340	512	Bradford County, Pennsylvania	19.496303
420159808001012	Unserved	4201578232	Ulster township	1340	512	Bradford County, Pennsylvania	19.496303
420159808001017	Unserved	4201578232	Ulster township	1340	512	Bradford County, Pennsylvania	19.496303
420159808001019	Unserved	4201578232	Ulster township	1340	512	Bradford County, Pennsylvania	19.496303
420159808001999	Unserved	4201578232	Ulster township	1340	512	Bradford County, Pennsylvania	19.496303
420159808002000	Unserved	4201571312	Smithfield township	1538	567	Bradford County, Pennsylvania	41.709904
420159808002015	Unserved	4201571312	Smithfield township	1538	567	Bradford County, Pennsylvania	41.709904
420159808002066	Underserved	4201571312	Smithfield township	1538	567	Bradford County, Pennsylvania	41.709904
420159808002068	Underserved	4201571312	Smithfield township	1538	567	Bradford County, Pennsylvania	41.709904
420159808003001	Unserved	4201571312	Smithfield township	1538	567	Bradford County, Pennsylvania	41.709904
420159808003002	Unserved	4201571312	Smithfield township	1538	567	Bradford County, Pennsylvania	41.709904
420159808003003	Unserved	4201571312	Smithfield township	1538	567	Bradford County, Pennsylvania	41.709904
420159808003004	Unserved	4201571312	Smithfield township	1538	567	Bradford County, Pennsylvania	41.709904
420159808003005	Underserved	4201571312	Smithfield township	1538	567	Bradford County, Pennsylvania	41.709904
420159808003007	Unserved	4201571312	Smithfield township	1538	567	Bradford County, Pennsylvania	41.709904
420159808003042	Unserved	4201571312	Smithfield township	1538	567	Bradford County, Pennsylvania	41.709904
420159808003045	Underserved	4201571312	Smithfield township	1538	567	Bradford County, Pennsylvania	41.709904
420159808003046	Unserved	4201571312	Smithfield township	1538	567	Bradford County, Pennsylvania	41.709904
420159808004068	Underserved	4201573008	Springfield township	1167	424	Bradford County, Pennsylvania	41.975903
420159808004080	Unserved	4201573008	Springfield township	1167	424	Bradford County, Pennsylvania	41.975903
420159808004081	Unserved	4201573008	Springfield township	1167	424	Bradford County, Pennsylvania	41.975903
420159808004082	Unserved	4201573008	Springfield township	1167	424	Bradford County, Pennsylvania	41.975903

Q14 -Pennsylvania Census Blocks By Municipality

420159808004083	Unserved	4201573008	Springfield township	1167	424	Bradford County, Pennsylvania	41.975903
420159808004085	Unserved	4201573008	Springfield township	1167	424	Bradford County, Pennsylvania	41.975903
420159808004087	Unserved	4201573008	Springfield township	1167	424	Bradford County, Pennsylvania	41.975903
420159809001030	Unserved	4201586912	Wysox township	1763	710	Bradford County, Pennsylvania	23.121458
420159809001031	Underserved	4201586912	Wysox township	1763	710	Bradford County, Pennsylvania	23.121458
420159809001034	Unserved	4201586912	Wysox township	1763	710	Bradford County, Pennsylvania	23.121458
420159809001997	Unserved	4201586912	Wysox township	1763	710	Bradford County, Pennsylvania	23.121458
420159809002005	Unserved	4201586912	Wysox township	1763	710	Bradford County, Pennsylvania	23.121458
420159809005034	Underserved	4201503360	Asylum township	1097	417	Bradford County, Pennsylvania	26.6958
420159809005040	Underserved	4201503360	Asylum township	1097	417	Bradford County, Pennsylvania	26.6958
420159809005046	Underserved	4201503360	Asylum township	1097	417	Bradford County, Pennsylvania	26.6958
420159809005055	Unserved	4201503360	Asylum township	1097	417	Bradford County, Pennsylvania	26.6958
420159809005056	Underserved	4201503360	Asylum township	1097	417	Bradford County, Pennsylvania	26.6958
420159809005997	Unserved	4201503360	Asylum township	1097	417	Bradford County, Pennsylvania	26.6958
420159811001001	Unserved	4201577936	Tuscarora township	1072	401	Bradford County, Pennsylvania	29.567217
420159811001015	Underserved	4201577936	Tuscarora township	1072	401	Bradford County, Pennsylvania	29.567217
420159811001016	Unserved	4201577936	Tuscarora township	1072	401	Bradford County, Pennsylvania	29.567217
420159811001017	Unserved	4201577936	Tuscarora township	1072	401	Bradford County, Pennsylvania	29.567217
420159811001018	Unserved	4201577936	Tuscarora township	1072	401	Bradford County, Pennsylvania	29.567217
420159811001021	Unserved	4201577936	Tuscarora township	1072	401	Bradford County, Pennsylvania	29.567217
420159811001022	Unserved	4201577936	Tuscarora township	1072	401	Bradford County, Pennsylvania	29.567217
420159811001023	Unserved	4201577936	Tuscarora township	1072	401	Bradford County, Pennsylvania	29.567217
420159811001024	Unserved	4201577936	Tuscarora township	1072	401	Bradford County, Pennsylvania	29.567217
420159811001999	Unserved	4201577936	Tuscarora township	1072	401	Bradford County, Pennsylvania	29.567217
420159812001030	Unserved	4201585544	Wilmot township	1177	454	Bradford County, Pennsylvania	45.013335
420159812001069	Underserved	4201585544	Wilmot township	1177	454	Bradford County, Pennsylvania	45.013335
420159812001070	Unserved	4201585544	Wilmot township	1177	454	Bradford County, Pennsylvania	45.013335
420159812001073	Unserved	4201585544	Wilmot township	1177	454	Bradford County, Pennsylvania	45.013335
420159812001083	Unserved	4201585544	Wilmot township	1177	454	Bradford County, Pennsylvania	45.013335
420159812001995	Unserved	4201585544	Wilmot township	1177	454	Bradford County, Pennsylvania	45.013335
420159812001996	Unserved	4201585544	Wilmot township	1177	454	Bradford County, Pennsylvania	45.013335
420159812001998	Unserved	4201585544	Wilmot township	1177	454	Bradford County, Pennsylvania	45.013335
420159812002080	Unserved	4201576408	Terry township	942	364	Bradford County, Pennsylvania	33.242032
420159812002081	Underserved	4201576408	Terry township	942	364	Bradford County, Pennsylvania	33.242032

Q14 -Pennsylvania Census Blocks By Municipality

420159812003000	Underserved	4201500596	Albany township	927	362	Bradford County, Pennsylvania	32.285018
420159812003001	Underserved	4201500596	Albany township	927	362	Bradford County, Pennsylvania	32.285018
420159812003006	Unserved	4201500596	Albany township	927	362	Bradford County, Pennsylvania	32.285018
420159812004018	Underserved	4201550440	Monroe township	1271	476	Bradford County, Pennsylvania	36.491381
420159812004021	Underserved	4201550440	Monroe township	1271	476	Bradford County, Pennsylvania	36.491381
420159812004023	Unserved	4201550440	Monroe township	1271	476	Bradford County, Pennsylvania	36.491381
420159812004024	Unserved	4201550440	Monroe township	1271	476	Bradford County, Pennsylvania	36.491381
420159812004029	Unserved	4201550440	Monroe township	1271	476	Bradford County, Pennsylvania	36.491381
420159812004031	Unserved	4201550440	Monroe township	1271	476	Bradford County, Pennsylvania	36.491381
420159812004034	Unserved	4201550440	Monroe township	1271	476	Bradford County, Pennsylvania	36.491381
420159813001077	Underserved	4201582656	West Burlington towns	782	172	Bradford County, Pennsylvania	24.122767
420159813002014	Underserved	4201530464	Granville township	873	314	Bradford County, Pennsylvania	24.767226
420159813002015	Unserved	4201530464	Granville township	873	314	Bradford County, Pennsylvania	24.767226
420159813002047	Unserved	4201530464	Granville township	873	314	Bradford County, Pennsylvania	24.767226
420159813003015	Underserved	4201542856	Leroy township	627	235	Bradford County, Pennsylvania	44.973707
420159813003016	Underserved	4201542856	Leroy township	627	235	Bradford County, Pennsylvania	44.973707
420159813003017	Unserved	4201542856	Leroy township	627	235	Bradford County, Pennsylvania	44.973707
420159813003019	Unserved	4201542856	Leroy township	627	235	Bradford County, Pennsylvania	44.973707
420159813003020	Unserved	4201542856	Leroy township	627	235	Bradford County, Pennsylvania	44.973707
420159813003023	Underserved	4201542856	Leroy township	627	235	Bradford County, Pennsylvania	44.973707
420159813003046	Underserved	4201542856	Leroy township	627	235	Bradford County, Pennsylvania	44.973707
420159813003048	Unserved	4201542856	Leroy township	627	235	Bradford County, Pennsylvania	44.973707
420159813003049	Unserved	4201542856	Leroy township	627	235	Bradford County, Pennsylvania	44.973707
420159813003050	Unserved	4201542856	Leroy township	627	235	Bradford County, Pennsylvania	44.973707
420159813003051	Unserved	4201542856	Leroy township	627	235	Bradford County, Pennsylvania	44.973707
420159813003052	Unserved	4201542856	Leroy township	627	235	Bradford County, Pennsylvania	44.973707
420159813003053	Unserved	4201542856	Leroy township	627	235	Bradford County, Pennsylvania	44.973707
420159813003054	Unserved	4201542856	Leroy township	627	235	Bradford County, Pennsylvania	44.973707
420159813003055	Unserved	4201542856	Leroy township	627	235	Bradford County, Pennsylvania	44.973707
420159813003056	Unserved	4201542856	Leroy township	627	235	Bradford County, Pennsylvania	44.973707
420159813003057	Unserved	4201542856	Leroy township	627	235	Bradford County, Pennsylvania	44.973707
420159813003059	Unserved	4201542856	Leroy township	627	235	Bradford County, Pennsylvania	44.973707
420159813003069	Unserved	4201542856	Leroy township	627	235	Bradford County, Pennsylvania	44.973707
420159813003071	Unserved	4201542856	Leroy township	627	235	Bradford County, Pennsylvania	44.973707

Q14 -Pennsylvania Census Blocks By Municipality

420159813004094	Unserved	4201557448	Overton township	187	78	Bradford County, Pennsylvania	47.233595
420159813004095	Unserved	4201557448	Overton township	187	78	Bradford County, Pennsylvania	47.233595
420159813004096	Unserved	4201557448	Overton township	187	78	Bradford County, Pennsylvania	47.233595
420159813004097	Unserved	4201557448	Overton township	187	78	Bradford County, Pennsylvania	47.233595
420159813004098	Unserved	4201557448	Overton township	187	78	Bradford County, Pennsylvania	47.233595
420159813004099	Unserved	4201557448	Overton township	187	78	Bradford County, Pennsylvania	47.233595
420159813004100	Unserved	4201557448	Overton township	187	78	Bradford County, Pennsylvania	47.233595
420159813004101	Unserved	4201557448	Overton township	187	78	Bradford County, Pennsylvania	47.233595
420159813004102	Underserved	4201557448	Overton township	187	78	Bradford County, Pennsylvania	47.233595
420159813004103	Unserved	4201557448	Overton township	187	78	Bradford County, Pennsylvania	47.233595
420159813004104	Unserved	4201557448	Overton township	187	78	Bradford County, Pennsylvania	47.233595
420159813004105	Unserved	4201557448	Overton township	187	78	Bradford County, Pennsylvania	47.233595
420159813004106	Unserved	4201557448	Overton township	187	78	Bradford County, Pennsylvania	47.233595
420159813004107	Unserved	4201557448	Overton township	187	78	Bradford County, Pennsylvania	47.233595
420159813004108	Unserved	4201557448	Overton township	187	78	Bradford County, Pennsylvania	47.233595
420159813004111	Unserved	4201557448	Overton township	187	78	Bradford County, Pennsylvania	47.233595
420159813004112	Unserved	4201557448	Overton township	187	78	Bradford County, Pennsylvania	47.233595
420159813004113	Unserved	4201557448	Overton township	187	78	Bradford County, Pennsylvania	47.233595
420159813004114	Unserved	4201557448	Overton township	187	78	Bradford County, Pennsylvania	47.233595
420159813004115	Underserved	4201557448	Overton township	187	78	Bradford County, Pennsylvania	47.233595
420159813004119	Underserved	4201557448	Overton township	187	78	Bradford County, Pennsylvania	47.233595
420159813004120	Unserved	4201557448	Overton township	187	78	Bradford County, Pennsylvania	47.233595
420159813004996	Unserved	4201557448	Overton township	187	78	Bradford County, Pennsylvania	47.233595
420159813004997	Unserved	4201557448	Overton township	187	78	Bradford County, Pennsylvania	47.233595
420159813004998	Unserved	4201557448	Overton township	187	78	Bradford County, Pennsylvania	47.233595
420159814004038	Underserved	4201511168	Canton township	2084	771	Bradford County, Pennsylvania	37.01562
420159814004057	Unserved	4201511168	Canton township	2084	771	Bradford County, Pennsylvania	37.01562
420159814004058	Unserved	4201511168	Canton township	2084	771	Bradford County, Pennsylvania	37.01562
420159814004059	Unserved	4201511168	Canton township	2084	771	Bradford County, Pennsylvania	37.01562
420199101001003	Unserved	4201900860	Allegheny township	555	221	Butler County, Pennsylvania	24.194912
420199102002002	Unserved	4201947448	Marion township	1330	496	Butler County, Pennsylvania	25.467811
420199102002004	Unserved	4201947448	Marion township	1330	496	Butler County, Pennsylvania	25.467811
420199102002005	Unserved	4201947448	Marion township	1330	496	Butler County, Pennsylvania	25.467811
420199102002006	Unserved	4201947448	Marion township	1330	496	Butler County, Pennsylvania	25.467811

Q14 -Pennsylvania Census Blocks By Municipality

420199103002000	Underserved	4201948688	Mercer township	1183	473	Butler County, Pennsylvania	12.775054
420239602001000	Unserved	4202331632	Grove township	129	57	Cameron County, Pennsylvania	73.942369
420239602001001	Unserved	4202331632	Grove township	129	57	Cameron County, Pennsylvania	73.942369
420239602001002	Unserved	4202331632	Grove township	129	57	Cameron County, Pennsylvania	73.942369
420239602001003	Unserved	4202331632	Grove township	129	57	Cameron County, Pennsylvania	73.942369
420239602001004	Unserved	4202331632	Grove township	129	57	Cameron County, Pennsylvania	73.942369
420239602001005	Unserved	4202331632	Grove township	129	57	Cameron County, Pennsylvania	73.942369
420239602001006	Unserved	4202331632	Grove township	129	57	Cameron County, Pennsylvania	73.942369
420239602001007	Unserved	4202345432	Lumber township	241	96	Cameron County, Pennsylvania	51.47745
420239602001008	Unserved	4202345432	Lumber township	241	96	Cameron County, Pennsylvania	51.47745
420239602001009	Unserved	4202362064	Portage township	258	96	Cameron County, Pennsylvania	18.14073
420239602001010	Unserved	4202362064	Portage township	258	96	Cameron County, Pennsylvania	18.14073
420239602001011	Unserved	4202362064	Portage township	258	96	Cameron County, Pennsylvania	18.14073
420239602001012	Unserved	4202345432	Lumber township	241	96	Cameron County, Pennsylvania	51.47745
420239602001013	Unserved	4202345432	Lumber township	241	96	Cameron County, Pennsylvania	51.47745
420239602001014	Unserved	4202362064	Portage township	258	96	Cameron County, Pennsylvania	18.14073
420239602001015	Unserved	4202345432	Lumber township	241	96	Cameron County, Pennsylvania	51.47745
420239602001016	Unserved	4202345432	Lumber township	241	96	Cameron County, Pennsylvania	51.47745
420239602001017	Unserved	4202345432	Lumber township	241	96	Cameron County, Pennsylvania	51.47745
420239602001018	Unserved	4202345432	Lumber township	241	96	Cameron County, Pennsylvania	51.47745
420239602001019	Unserved	4202345432	Lumber township	241	96	Cameron County, Pennsylvania	51.47745
420239602001020	Unserved	4202345432	Lumber township	241	96	Cameron County, Pennsylvania	51.47745
420239602001021	Unserved	4202362064	Portage township	258	96	Cameron County, Pennsylvania	18.14073
420239602001022	Unserved	4202362064	Portage township	258	96	Cameron County, Pennsylvania	18.14073
420239602001023	Unserved	4202345432	Lumber township	241	96	Cameron County, Pennsylvania	51.47745
420239602001024	Unserved	4202345432	Lumber township	241	96	Cameron County, Pennsylvania	51.47745
420239602001025	Unserved	4202345432	Lumber township	241	96	Cameron County, Pennsylvania	51.47745
420239602001026	Unserved	4202345432	Lumber township	241	96	Cameron County, Pennsylvania	51.47745
420239602001027	Unserved	4202345432	Lumber township	241	96	Cameron County, Pennsylvania	51.47745
420239602001028	Unserved	4202345432	Lumber township	241	96	Cameron County, Pennsylvania	51.47745
420239602001029	Unserved	4202345432	Lumber township	241	96	Cameron County, Pennsylvania	51.47745
420239602001030	Unserved	4202345432	Lumber township	241	96	Cameron County, Pennsylvania	51.47745
420239602001031	Unserved	4202345432	Lumber township	241	96	Cameron County, Pennsylvania	51.47745
420239602001032	Unserved	4202345432	Lumber township	241	96	Cameron County, Pennsylvania	51.47745

Q14 -Pennsylvania Census Blocks By Municipality

420239602001288	Unserved	4202362064	Portage township	258	96	Cameron County, Pennsylvania	18.14073
420239602001289	Unserved	4202362064	Portage township	258	96	Cameron County, Pennsylvania	18.14073
420239602001291	Underserved	4202362064	Portage township	258	96	Cameron County, Pennsylvania	18.14073
420239602001292	Unserved	4202362064	Portage township	258	96	Cameron County, Pennsylvania	18.14073
420239602001293	Unserved	4202362064	Portage township	258	96	Cameron County, Pennsylvania	18.14073
420239602001294	Unserved	4202362064	Portage township	258	96	Cameron County, Pennsylvania	18.14073
420239602001295	Unserved	4202362064	Portage township	258	96	Cameron County, Pennsylvania	18.14073
420239602001296	Unserved	4202362064	Portage township	258	96	Cameron County, Pennsylvania	18.14073
420239602001297	Unserved	4202362064	Portage township	258	96	Cameron County, Pennsylvania	18.14073
420239602001298	Unserved	4202362064	Portage township	258	96	Cameron County, Pennsylvania	18.14073
420239602001300	Unserved	4202362064	Portage township	258	96	Cameron County, Pennsylvania	18.14073
420239602001305	Unserved	4202362064	Portage township	258	96	Cameron County, Pennsylvania	18.14073
420239602001307	Unserved	4202362064	Portage township	258	96	Cameron County, Pennsylvania	18.14073
420239602001312	Unserved	4202362064	Portage township	258	96	Cameron County, Pennsylvania	18.14073
420239602001314	Unserved	4202362064	Portage township	258	96	Cameron County, Pennsylvania	18.14073
420239602001315	Unserved	4202362064	Portage township	258	96	Cameron County, Pennsylvania	18.14073
420239602001317	Unserved	4202331632	Grove township	129	57	Cameron County, Pennsylvania	73.942369
420239602001318	Unserved	4202331632	Grove township	129	57	Cameron County, Pennsylvania	73.942369
420239602001319	Unserved	4202331632	Grove township	129	57	Cameron County, Pennsylvania	73.942369
420239602001320	Unserved	4202331632	Grove township	129	57	Cameron County, Pennsylvania	73.942369
420239602001321	Unserved	4202331632	Grove township	129	57	Cameron County, Pennsylvania	73.942369
420239602001322	Unserved	4202331632	Grove township	129	57	Cameron County, Pennsylvania	73.942369
420239602001323	Unserved	4202331632	Grove township	129	57	Cameron County, Pennsylvania	73.942369
420239602001324	Unserved	4202331632	Grove township	129	57	Cameron County, Pennsylvania	73.942369
420239602001325	Underserved	4202331632	Grove township	129	57	Cameron County, Pennsylvania	73.942369
420239602001988	Unserved	4202362064	Portage township	258	96	Cameron County, Pennsylvania	18.14073
420239602001990	Underserved	4202329008	Gibson township	222	89	Cameron County, Pennsylvania	95.265106
420239602001991	Unserved	4202345432	Lumber township	241	96	Cameron County, Pennsylvania	51.47745
420239602001992	Underserved	4202329008	Gibson township	222	89	Cameron County, Pennsylvania	95.265106
420239602001999	Unserved	4202331632	Grove township	129	57	Cameron County, Pennsylvania	73.942369
420239602002001	Unserved	4202370336	Shippen township	2495	989	Cameron County, Pennsylvania	157.160196
420239602002002	Unserved	4202370336	Shippen township	2495	989	Cameron County, Pennsylvania	157.160196
420239602002003	Unserved	4202370336	Shippen township	2495	989	Cameron County, Pennsylvania	157.160196
420239602002004	Unserved	4202370336	Shippen township	2495	989	Cameron County, Pennsylvania	157.160196

Q14 -Pennsylvania Census Blocks By Municipality

420250201012046	Unserved	4202539608	Kidder township	1185	498	Carbon County, Pennsylvania	69.749901
420250201012047	Unserved	4202539608	Kidder township	1185	498	Carbon County, Pennsylvania	69.749901
420250201012048	Unserved	4202539608	Kidder township	1185	498	Carbon County, Pennsylvania	69.749901
420250201012049	Unserved	4202539608	Kidder township	1185	498	Carbon County, Pennsylvania	69.749901
420250201012050	Unserved	4202539608	Kidder township	1185	498	Carbon County, Pennsylvania	69.749901
420250201012051	Unserved	4202539608	Kidder township	1185	498	Carbon County, Pennsylvania	69.749901
420250201012052	Unserved	4202539608	Kidder township	1185	498	Carbon County, Pennsylvania	69.749901
420250201012053	Unserved	4202539608	Kidder township	1185	498	Carbon County, Pennsylvania	69.749901
420250201012054	Unserved	4202539608	Kidder township	1185	498	Carbon County, Pennsylvania	69.749901
420250201012055	Unserved	4202539608	Kidder township	1185	498	Carbon County, Pennsylvania	69.749901
420250201012056	Unserved	4202539608	Kidder township	1185	498	Carbon County, Pennsylvania	69.749901
420250201012998	Unserved	4202539608	Kidder township	1185	498	Carbon County, Pennsylvania	69.749901
420250201012999	Unserved	4202539608	Kidder township	1185	498	Carbon County, Pennsylvania	69.749901
420250201013313	Unserved	4202558968	Penn Forest township	5439	2046	Carbon County, Pennsylvania	75.59017
420250201013314	Unserved	4202558968	Penn Forest township	5439	2046	Carbon County, Pennsylvania	75.59017
420250201013322	Unserved	4202558968	Penn Forest township	5439	2046	Carbon County, Pennsylvania	75.59017
420250201013323	Unserved	4202527368	Franklin township	4243	1671	Carbon County, Pennsylvania	15.315948
420250201013996	Unserved	4202558968	Penn Forest township	5439	2046	Carbon County, Pennsylvania	75.59017
420250201013997	Unserved	4202558968	Penn Forest township	5439	2046	Carbon County, Pennsylvania	75.59017
420250201014001	Unserved	4202558968	Penn Forest township	5439	2046	Carbon County, Pennsylvania	75.59017
420250201014096	Underserved	4202558968	Penn Forest township	5439	2046	Carbon County, Pennsylvania	75.59017
420250201014999	Underserved	4202558968	Penn Forest township	5439	2046	Carbon County, Pennsylvania	75.59017
420250201023025	Underserved	4202538200	Jim Thorpe borough	4804	1967	Carbon County, Pennsylvania	14.71325
420250201023029	Unserved	4202538200	Jim Thorpe borough	4804	1967	Carbon County, Pennsylvania	14.71325
420250201023997	Unserved	4202538200	Jim Thorpe borough	4804	1967	Carbon County, Pennsylvania	14.71325
420250202001000	Unserved	4202542400	Lehigh township	527	193	Carbon County, Pennsylvania	26.560659
420250202001002	Unserved	4202542400	Lehigh township	527	193	Carbon County, Pennsylvania	26.560659
420250202001007	Unserved	4202542400	Lehigh township	527	193	Carbon County, Pennsylvania	26.560659
420250202001008	Unserved	4202542400	Lehigh township	527	193	Carbon County, Pennsylvania	26.560659
420250202001010	Unserved	4202541888	Lausanne township	218	88	Carbon County, Pennsylvania	5.770224
420250202001013	Unserved	4202541888	Lausanne township	218	88	Carbon County, Pennsylvania	5.770224
420250202001015	Unserved	4202541888	Lausanne township	218	88	Carbon County, Pennsylvania	5.770224
420250202001018	Unserved	4202542400	Lehigh township	527	193	Carbon County, Pennsylvania	26.560659
420250202001021	Unserved	4202542400	Lehigh township	527	193	Carbon County, Pennsylvania	26.560659

Q14 -Pennsylvania Census Blocks By Municipality

420250202001022	Unserved	4202542400	Lehigh township	527	193	Carbon County, Pennsylvania	26.560659
420250202001025	Unserved	4202541888	Lausanne township	218	88	Carbon County, Pennsylvania	5.770224
420250202001029	Unserved	4202541888	Lausanne township	218	88	Carbon County, Pennsylvania	5.770224
420250202001033	Unserved	4202542400	Lehigh township	527	193	Carbon County, Pennsylvania	26.560659
420250202001034	Unserved	4202541888	Lausanne township	218	88	Carbon County, Pennsylvania	5.770224
420250202001038	Underserved	4202542400	Lehigh township	527	193	Carbon County, Pennsylvania	26.560659
420250202001039	Unserved	4202542400	Lehigh township	527	193	Carbon County, Pennsylvania	26.560659
420250202001040	Unserved	4202542400	Lehigh township	527	193	Carbon County, Pennsylvania	26.560659
420250202001042	Underserved	4202542400	Lehigh township	527	193	Carbon County, Pennsylvania	26.560659
420250202001043	Unserved	4202542400	Lehigh township	527	193	Carbon County, Pennsylvania	26.560659
420250202001044	Unserved	4202542400	Lehigh township	527	193	Carbon County, Pennsylvania	26.560659
420250202001999	Underserved	4202542400	Lehigh township	527	193	Carbon County, Pennsylvania	26.560659
420250202004000	Underserved	4202557504	Packer township	986	372	Carbon County, Pennsylvania	28.782616
420250202004006	Underserved	4202504048	Banks township	1359	570	Carbon County, Pennsylvania	11.002468
420250202004007	Unserved	4202504048	Banks township	1359	570	Carbon County, Pennsylvania	11.002468
420250202004008	Unserved	4202504048	Banks township	1359	570	Carbon County, Pennsylvania	11.002468
420250202004009	Unserved	4202504048	Banks township	1359	570	Carbon County, Pennsylvania	11.002468
420250202004014	Underserved	4202557504	Packer township	986	372	Carbon County, Pennsylvania	28.782616
420250202004015	Unserved	4202557504	Packer township	986	372	Carbon County, Pennsylvania	28.782616
420250202004020	Unserved	4202504048	Banks township	1359	570	Carbon County, Pennsylvania	11.002468
420250202004023	Unserved	4202504048	Banks township	1359	570	Carbon County, Pennsylvania	11.002468
420250202004029	Unserved	4202504048	Banks township	1359	570	Carbon County, Pennsylvania	11.002468
420250202004030	Unserved	4202504048	Banks township	1359	570	Carbon County, Pennsylvania	11.002468
420250202004031	Unserved	4202557504	Packer township	986	372	Carbon County, Pennsylvania	28.782616
420250202004032	Unserved	4202557504	Packer township	986	372	Carbon County, Pennsylvania	28.782616
420250202004036	Unserved	4202557504	Packer township	986	372	Carbon County, Pennsylvania	28.782616
420250202004038	Underserved	4202557504	Packer township	986	372	Carbon County, Pennsylvania	28.782616
420250202004042	Unserved	4202557504	Packer township	986	372	Carbon County, Pennsylvania	28.782616
420250202004046	Unserved	4202557504	Packer township	986	372	Carbon County, Pennsylvania	28.782616
420250202004047	Unserved	4202557504	Packer township	986	372	Carbon County, Pennsylvania	28.782616
420250202004052	Unserved	4202504048	Banks township	1359	570	Carbon County, Pennsylvania	11.002468
420250202004053	Unserved	4202504048	Banks township	1359	570	Carbon County, Pennsylvania	11.002468
420250202004054	Unserved	4202504048	Banks township	1359	570	Carbon County, Pennsylvania	11.002468
420250202004055	Unserved	4202504048	Banks township	1359	570	Carbon County, Pennsylvania	11.002468

Q14 -Pennsylvania Census Blocks By Municipality

420250202004056	Unserved	4202504048	Banks township	1359	570	Carbon County, Pennsylvania	11.002468
420250202004057	Unserved	4202504048	Banks township	1359	570	Carbon County, Pennsylvania	11.002468
420250202004067	Underserved	4202557504	Packer township	986	372	Carbon County, Pennsylvania	28.782616
420250202004069	Underserved	4202557504	Packer township	986	372	Carbon County, Pennsylvania	28.782616
420250202005012	Unserved	4202504816	Beaver Meadows borov	968	404	Carbon County, Pennsylvania	0.253676
420250203004030	Unserved	4202575248	Summit Hill borough	2974	1291	Carbon County, Pennsylvania	9.425982
420250205001015	Unserved	4202546640	Mahoning township	3978	1543	Carbon County, Pennsylvania	23.70851
420250205001025	Unserved	4202546640	Mahoning township	3978	1543	Carbon County, Pennsylvania	23.70851
420250205001026	Unserved	4202546640	Mahoning township	3978	1543	Carbon County, Pennsylvania	23.70851
420250205001027	Unserved	4202546640	Mahoning township	3978	1543	Carbon County, Pennsylvania	23.70851
420250205002002	Unserved	4202546640	Mahoning township	3978	1543	Carbon County, Pennsylvania	23.70851
420250205002003	Unserved	4202546640	Mahoning township	3978	1543	Carbon County, Pennsylvania	23.70851
420250205002007	Unserved	4202546640	Mahoning township	3978	1543	Carbon County, Pennsylvania	23.70851
420250205002011	Unserved	4202546640	Mahoning township	3978	1543	Carbon County, Pennsylvania	23.70851
420250205002014	Unserved	4202546640	Mahoning township	3978	1543	Carbon County, Pennsylvania	23.70851
420250205002015	Unserved	4202546640	Mahoning township	3978	1543	Carbon County, Pennsylvania	23.70851
420250205002016	Unserved	4202546640	Mahoning township	3978	1543	Carbon County, Pennsylvania	23.70851
420250205002020	Unserved	4202546640	Mahoning township	3978	1543	Carbon County, Pennsylvania	23.70851
420250205002021	Unserved	4202546640	Mahoning township	3978	1543	Carbon County, Pennsylvania	23.70851
420250205002022	Unserved	4202546640	Mahoning township	3978	1543	Carbon County, Pennsylvania	23.70851
420250205002023	Unserved	4202546640	Mahoning township	3978	1543	Carbon County, Pennsylvania	23.70851
420250205002024	Unserved	4202546640	Mahoning township	3978	1543	Carbon County, Pennsylvania	23.70851
420250205002026	Unserved	4202546640	Mahoning township	3978	1543	Carbon County, Pennsylvania	23.70851
420250205002031	Unserved	4202546640	Mahoning township	3978	1543	Carbon County, Pennsylvania	23.70851
420250205002033	Unserved	4202546640	Mahoning township	3978	1543	Carbon County, Pennsylvania	23.70851
420250205002051	Unserved	4202546640	Mahoning township	3978	1543	Carbon County, Pennsylvania	23.70851
420250205004032	Unserved	4202546640	Mahoning township	3978	1543	Carbon County, Pennsylvania	23.70851
420250205004033	Unserved	4202521664	East Penn township	2461	947	Carbon County, Pennsylvania	22.546075
420250205004037	Unserved	4202521664	East Penn township	2461	947	Carbon County, Pennsylvania	22.546075
420250205005001	Unserved	4202546640	Mahoning township	3978	1543	Carbon County, Pennsylvania	23.70851
420250205005003	Unserved	4202546640	Mahoning township	3978	1543	Carbon County, Pennsylvania	23.70851
420250205005005	Unserved	4202521664	East Penn township	2461	947	Carbon County, Pennsylvania	22.546075
420250205005006	Unserved	4202521664	East Penn township	2461	947	Carbon County, Pennsylvania	22.546075
420250205005007	Unserved	4202546640	Mahoning township	3978	1543	Carbon County, Pennsylvania	23.70851

Q14 -Pennsylvania Census Blocks By Municipality

420250205005009	Unserved	4202546640	Mahoning township	3978	1543	Carbon County, Pennsylvania	23.70851
420250205005011	Unserved	4202521664	East Penn township	2461	947	Carbon County, Pennsylvania	22.546075
420250205005013	Unserved	4202521664	East Penn township	2461	947	Carbon County, Pennsylvania	22.546075
420250205005014	Unserved	4202521664	East Penn township	2461	947	Carbon County, Pennsylvania	22.546075
420250205005016	Unserved	4202521664	East Penn township	2461	947	Carbon County, Pennsylvania	22.546075
420250205005017	Unserved	4202521664	East Penn township	2461	947	Carbon County, Pennsylvania	22.546075
420250205005018	Unserved	4202521664	East Penn township	2461	947	Carbon County, Pennsylvania	22.546075
420250205005019	Unserved	4202521664	East Penn township	2461	947	Carbon County, Pennsylvania	22.546075
420250205005021	Unserved	4202521664	East Penn township	2461	947	Carbon County, Pennsylvania	22.546075
420250205005023	Unserved	4202521664	East Penn township	2461	947	Carbon County, Pennsylvania	22.546075
420250205005024	Unserved	4202521664	East Penn township	2461	947	Carbon County, Pennsylvania	22.546075
420250205005025	Unserved	4202521664	East Penn township	2461	947	Carbon County, Pennsylvania	22.546075
420250205005030	Unserved	4202546640	Mahoning township	3978	1543	Carbon County, Pennsylvania	23.70851
420250205005037	Unserved	4202546640	Mahoning township	3978	1543	Carbon County, Pennsylvania	23.70851
420250205005039	Unserved	4202546640	Mahoning township	3978	1543	Carbon County, Pennsylvania	23.70851
420250205005042	Unserved	4202521664	East Penn township	2461	947	Carbon County, Pennsylvania	22.546075
420250205005046	Unserved	4202521664	East Penn township	2461	947	Carbon County, Pennsylvania	22.546075
420250205005047	Unserved	4202521664	East Penn township	2461	947	Carbon County, Pennsylvania	22.546075
420250205005048	Unserved	4202521664	East Penn township	2461	947	Carbon County, Pennsylvania	22.546075
420250205006019	Unserved	4202521664	East Penn township	2461	947	Carbon County, Pennsylvania	22.546075
420250205006020	Underserved	4202521664	East Penn township	2461	947	Carbon County, Pennsylvania	22.546075
420250205006025	Unserved	4202521664	East Penn township	2461	947	Carbon County, Pennsylvania	22.546075
420250205006030	Unserved	4202521664	East Penn township	2461	947	Carbon County, Pennsylvania	22.546075
420250205006031	Unserved	4202521664	East Penn township	2461	947	Carbon County, Pennsylvania	22.546075
420250205006034	Unserved	4202521664	East Penn township	2461	947	Carbon County, Pennsylvania	22.546075
420250205006036	Unserved	4202521664	East Penn township	2461	947	Carbon County, Pennsylvania	22.546075
420250205006041	Unserved	4202521664	East Penn township	2461	947	Carbon County, Pennsylvania	22.546075
420250205006042	Unserved	4202521664	East Penn township	2461	947	Carbon County, Pennsylvania	22.546075
420250205006043	Unserved	4202521664	East Penn township	2461	947	Carbon County, Pennsylvania	22.546075
420250205006044	Unserved	4202521664	East Penn township	2461	947	Carbon County, Pennsylvania	22.546075
420250205006046	Unserved	4202521664	East Penn township	2461	947	Carbon County, Pennsylvania	22.546075
420250205006047	Unserved	4202521664	East Penn township	2461	947	Carbon County, Pennsylvania	22.546075
420250205006049	Unserved	4202521664	East Penn township	2461	947	Carbon County, Pennsylvania	22.546075
420250207001001	Unserved	4202527368	Franklin township	4243	1671	Carbon County, Pennsylvania	15.315948

Q14 -Pennsylvania Census Blocks By Municipality

420250208001997	Unserved	4202577160	Towamensing township	3475	1275	Carbon County, Pennsylvania	28.719256
420250208002037	Underserved	4202577160	Towamensing township	3475	1275	Carbon County, Pennsylvania	28.719256
420250208002057	Unserved	4202577160	Towamensing township	3475	1275	Carbon County, Pennsylvania	28.719256
420250208002059	Unserved	4202577160	Towamensing township	3475	1275	Carbon County, Pennsylvania	28.719256
420250208002064	Unserved	4202577160	Towamensing township	3475	1275	Carbon County, Pennsylvania	28.719256
420250208002070	Unserved	4202577160	Towamensing township	3475	1275	Carbon County, Pennsylvania	28.719256
420250208002071	Underserved	4202577160	Towamensing township	3475	1275	Carbon County, Pennsylvania	28.719256
420250208002081	Unserved	4202577160	Towamensing township	3475	1275	Carbon County, Pennsylvania	28.719256
420250208002997	Unserved	4202577160	Towamensing township	3475	1275	Carbon County, Pennsylvania	28.719256
420270101001006	Unserved	4202743080	Liberty township	1830	719	Centre County, Pennsylvania	22.866437
420270101001009	Unserved	4202743080	Liberty township	1830	719	Centre County, Pennsylvania	22.866437
420270101001010	Unserved	4202743080	Liberty township	1830	719	Centre County, Pennsylvania	22.866437
420270101001014	Unserved	4202743080	Liberty township	1830	719	Centre County, Pennsylvania	22.866437
420270101001015	Unserved	4202743080	Liberty township	1830	719	Centre County, Pennsylvania	22.866437
420270101001016	Unserved	4202717800	Curtin township	551	207	Centre County, Pennsylvania	45.911748
420270101001018	Unserved	4202717800	Curtin township	551	207	Centre County, Pennsylvania	45.911748
420270101001019	Unserved	4202717800	Curtin township	551	207	Centre County, Pennsylvania	45.911748
420270101001020	Unserved	4202717800	Curtin township	551	207	Centre County, Pennsylvania	45.911748
420270101001021	Unserved	4202717800	Curtin township	551	207	Centre County, Pennsylvania	45.911748
420270101001023	Unserved	4202717800	Curtin township	551	207	Centre County, Pennsylvania	45.911748
420270101001024	Unserved	4202717800	Curtin township	551	207	Centre County, Pennsylvania	45.911748
420270101001025	Unserved	4202717800	Curtin township	551	207	Centre County, Pennsylvania	45.911748
420270101001026	Unserved	4202717800	Curtin township	551	207	Centre County, Pennsylvania	45.911748
420270101001027	Unserved	4202717800	Curtin township	551	207	Centre County, Pennsylvania	45.911748
420270101001028	Unserved	4202717800	Curtin township	551	207	Centre County, Pennsylvania	45.911748
420270101001029	Unserved	4202717800	Curtin township	551	207	Centre County, Pennsylvania	45.911748
420270101001030	Unserved	4202717800	Curtin township	551	207	Centre County, Pennsylvania	45.911748
420270101001032	Unserved	4202717800	Curtin township	551	207	Centre County, Pennsylvania	45.911748
420270101001033	Unserved	4202717800	Curtin township	551	207	Centre County, Pennsylvania	45.911748
420270101001036	Unserved	4202717800	Curtin township	551	207	Centre County, Pennsylvania	45.911748
420270101001037	Unserved	4202717800	Curtin township	551	207	Centre County, Pennsylvania	45.911748
420270101001038	Unserved	4202717800	Curtin township	551	207	Centre County, Pennsylvania	45.911748
420270101001039	Unserved	4202717800	Curtin township	551	207	Centre County, Pennsylvania	45.911748
420270101001041	Unserved	4202717800	Curtin township	551	207	Centre County, Pennsylvania	45.911748

Q14 -Pennsylvania Census Blocks By Municipality

420270101001043	Unserved	4202717800	Curtin township	551	207	Centre County, Pennsylvania	45.911748
420270101001052	Unserved	4202717800	Curtin township	551	207	Centre County, Pennsylvania	45.911748
420270101001053	Unserved	4202743080	Liberty township	1830	719	Centre County, Pennsylvania	22.866437
420270101001057	Unserved	4202743080	Liberty township	1830	719	Centre County, Pennsylvania	22.866437
420270101001059	Unserved	4202743080	Liberty township	1830	719	Centre County, Pennsylvania	22.866437
420270101001064	Unserved	4202717800	Curtin township	551	207	Centre County, Pennsylvania	45.911748
420270101001068	Unserved	4202717800	Curtin township	551	207	Centre County, Pennsylvania	45.911748
420270101001069	Unserved	4202717800	Curtin township	551	207	Centre County, Pennsylvania	45.911748
420270101001073	Unserved	4202717800	Curtin township	551	207	Centre County, Pennsylvania	45.911748
420270101001080	Unserved	4202743080	Liberty township	1830	719	Centre County, Pennsylvania	22.866437
420270101002027	Underserved	4202743080	Liberty township	1830	719	Centre County, Pennsylvania	22.866437
420270101002028	Underserved	4202743080	Liberty township	1830	719	Centre County, Pennsylvania	22.866437
420270101002029	Unserved	4202743080	Liberty township	1830	719	Centre County, Pennsylvania	22.866437
420270101002030	Unserved	4202743080	Liberty township	1830	719	Centre County, Pennsylvania	22.866437
420270101002031	Underserved	4202743080	Liberty township	1830	719	Centre County, Pennsylvania	22.866437
420270101004032	Unserved	4202735968	Howard township	924	344	Centre County, Pennsylvania	20.095478
420270102001000	Unserved	4202710272	Burnside township	410	157	Centre County, Pennsylvania	87.046418
420270102001001	Unserved	4202710272	Burnside township	410	157	Centre County, Pennsylvania	87.046418
420270102001002	Unserved	4202710272	Burnside township	410	157	Centre County, Pennsylvania	87.046418
420270102001003	Unserved	4202710272	Burnside township	410	157	Centre County, Pennsylvania	87.046418
420270102001004	Unserved	4202710272	Burnside township	410	157	Centre County, Pennsylvania	87.046418
420270102001005	Unserved	4202710272	Burnside township	410	157	Centre County, Pennsylvania	87.046418
420270102001006	Unserved	4202710272	Burnside township	410	157	Centre County, Pennsylvania	87.046418
420270102001007	Unserved	4202710272	Burnside township	410	157	Centre County, Pennsylvania	87.046418
420270102001008	Unserved	4202710272	Burnside township	410	157	Centre County, Pennsylvania	87.046418
420270102001009	Unserved	4202710272	Burnside township	410	157	Centre County, Pennsylvania	87.046418
420270102001010	Unserved	4202710272	Burnside township	410	157	Centre County, Pennsylvania	87.046418
420270102001011	Unserved	4202710272	Burnside township	410	157	Centre County, Pennsylvania	87.046418
420270102001012	Unserved	4202710272	Burnside township	410	157	Centre County, Pennsylvania	87.046418
420270102001013	Unserved	4202710272	Burnside township	410	157	Centre County, Pennsylvania	87.046418
420270102001014	Unserved	4202710272	Burnside township	410	157	Centre County, Pennsylvania	87.046418
420270102001015	Unserved	4202710272	Burnside township	410	157	Centre County, Pennsylvania	87.046418
420270102001016	Unserved	4202710272	Burnside township	410	157	Centre County, Pennsylvania	87.046418
420270102001017	Unserved	4202710272	Burnside township	410	157	Centre County, Pennsylvania	87.046418

Q14 -Pennsylvania Census Blocks By Municipality

420270102001123	Unserved	4202771608	Snow Shoe township	1760	681	Centre County, Pennsylvania	82.668535
420270102001124	Unserved	4202771608	Snow Shoe township	1760	681	Centre County, Pennsylvania	82.668535
420270102001128	Unserved	4202771608	Snow Shoe township	1760	681	Centre County, Pennsylvania	82.668535
420270102001129	Unserved	4202771608	Snow Shoe township	1760	681	Centre County, Pennsylvania	82.668535
420270102001130	Unserved	4202771608	Snow Shoe township	1760	681	Centre County, Pennsylvania	82.668535
420270102001141	Unserved	4202710272	Burnside township	410	157	Centre County, Pennsylvania	87.046418
420270102001142	Underserved	4202710272	Burnside township	410	157	Centre County, Pennsylvania	87.046418
420270102001166	Unserved	4202771608	Snow Shoe township	1760	681	Centre County, Pennsylvania	82.668535
420270102001167	Unserved	4202710272	Burnside township	410	157	Centre County, Pennsylvania	87.046418
420270102001168	Unserved	4202710272	Burnside township	410	157	Centre County, Pennsylvania	87.046418
420270102001169	Unserved	4202710272	Burnside township	410	157	Centre County, Pennsylvania	87.046418
420270102001170	Unserved	4202710272	Burnside township	410	157	Centre County, Pennsylvania	87.046418
420270102001171	Unserved	4202710272	Burnside township	410	157	Centre County, Pennsylvania	87.046418
420270102001172	Unserved	4202710272	Burnside township	410	157	Centre County, Pennsylvania	87.046418
420270102001194	Underserved	4202771608	Snow Shoe township	1760	681	Centre County, Pennsylvania	82.668535
420270102001195	Unserved	4202771608	Snow Shoe township	1760	681	Centre County, Pennsylvania	82.668535
420270102001196	Unserved	4202771608	Snow Shoe township	1760	681	Centre County, Pennsylvania	82.668535
420270102001197	Unserved	4202771608	Snow Shoe township	1760	681	Centre County, Pennsylvania	82.668535
420270102001198	Unserved	4202771608	Snow Shoe township	1760	681	Centre County, Pennsylvania	82.668535
420270102001199	Unserved	4202771608	Snow Shoe township	1760	681	Centre County, Pennsylvania	82.668535
420270102001200	Unserved	4202771608	Snow Shoe township	1760	681	Centre County, Pennsylvania	82.668535
420270102001201	Unserved	4202771608	Snow Shoe township	1760	681	Centre County, Pennsylvania	82.668535
420270102001996	Unserved	4202771608	Snow Shoe township	1760	681	Centre County, Pennsylvania	82.668535
420270102001997	Unserved	4202710272	Burnside township	410	157	Centre County, Pennsylvania	87.046418
420270102001998	Unserved	4202710272	Burnside township	410	157	Centre County, Pennsylvania	87.046418
420270102001999	Unserved	4202710272	Burnside township	410	157	Centre County, Pennsylvania	87.046418
420270102003000	Unserved	4202771608	Snow Shoe township	1760	681	Centre County, Pennsylvania	82.668535
420270104001000	Underserved	4202766736	Rush township	3466	1359	Centre County, Pennsylvania	149.288258
420270104001001	Underserved	4202766736	Rush township	3466	1359	Centre County, Pennsylvania	149.288258
420270104001004	Unserved	4202766736	Rush township	3466	1359	Centre County, Pennsylvania	149.288258
420270104001006	Underserved	4202766736	Rush township	3466	1359	Centre County, Pennsylvania	149.288258
420270104001044	Underserved	4202766736	Rush township	3466	1359	Centre County, Pennsylvania	149.288258
420270104002000	Unserved	4202766736	Rush township	3466	1359	Centre County, Pennsylvania	149.288258
420270104002001	Unserved	4202766736	Rush township	3466	1359	Centre County, Pennsylvania	149.288258

Q14 -Pennsylvania Census Blocks By Municipality

420270104002003	Underserved	4202766736	Rush township	3466	1359	Centre County, Pennsylvania	149.288258
420270104002024	Unserved	4202766736	Rush township	3466	1359	Centre County, Pennsylvania	149.288258
420270104002025	Unserved	4202766736	Rush township	3466	1359	Centre County, Pennsylvania	149.288258
420270104002062	Underserved	4202766736	Rush township	3466	1359	Centre County, Pennsylvania	149.288258
420270104002063	Unserved	4202766736	Rush township	3466	1359	Centre County, Pennsylvania	149.288258
420270104002064	Unserved	4202766736	Rush township	3466	1359	Centre County, Pennsylvania	149.288258
420270104002065	Underserved	4202766736	Rush township	3466	1359	Centre County, Pennsylvania	149.288258
420270104002067	Unserved	4202766736	Rush township	3466	1359	Centre County, Pennsylvania	149.288258
420270104002069	Unserved	4202766736	Rush township	3466	1359	Centre County, Pennsylvania	149.288258
420270104002070	Unserved	4202766736	Rush township	3466	1359	Centre County, Pennsylvania	149.288258
420270104002071	Unserved	4202766736	Rush township	3466	1359	Centre County, Pennsylvania	149.288258
420270104002072	Unserved	4202766736	Rush township	3466	1359	Centre County, Pennsylvania	149.288258
420270104002073	Unserved	4202766736	Rush township	3466	1359	Centre County, Pennsylvania	149.288258
420270104003053	Unserved	4202766736	Rush township	3466	1359	Centre County, Pennsylvania	149.288258
420270104003054	Unserved	4202766736	Rush township	3466	1359	Centre County, Pennsylvania	149.288258
420270104003057	Unserved	4202766736	Rush township	3466	1359	Centre County, Pennsylvania	149.288258
420270104003058	Unserved	4202766736	Rush township	3466	1359	Centre County, Pennsylvania	149.288258
420270104003059	Unserved	4202766736	Rush township	3466	1359	Centre County, Pennsylvania	149.288258
420270104003060	Unserved	4202766736	Rush township	3466	1359	Centre County, Pennsylvania	149.288258
420270104003061	Unserved	4202766736	Rush township	3466	1359	Centre County, Pennsylvania	149.288258
420270104003062	Unserved	4202766736	Rush township	3466	1359	Centre County, Pennsylvania	149.288258
420270104003063	Underserved	4202766736	Rush township	3466	1359	Centre County, Pennsylvania	149.288258
420270104003068	Underserved	4202766736	Rush township	3466	1359	Centre County, Pennsylvania	149.288258
420270104003078	Unserved	4202766736	Rush township	3466	1359	Centre County, Pennsylvania	149.288258
420270104003079	Underserved	4202766736	Rush township	3466	1359	Centre County, Pennsylvania	149.288258
420270105001000	Underserved	4202778288	Union township	1200	448	Centre County, Pennsylvania	46.504476
420270105001001	Unserved	4202778288	Union township	1200	448	Centre County, Pennsylvania	46.504476
420270105001003	Unserved	4202778288	Union township	1200	448	Centre County, Pennsylvania	46.504476
420270105001004	Unserved	4202778288	Union township	1200	448	Centre County, Pennsylvania	46.504476
420270105001005	Unserved	4202778288	Union township	1200	448	Centre County, Pennsylvania	46.504476
420270105001007	Unserved	4202778288	Union township	1200	448	Centre County, Pennsylvania	46.504476
420270105002013	Unserved	4202736504	Huston township	1311	500	Centre County, Pennsylvania	26.145692
420270105003006	Underserved	4202786544	Worth township	835	313	Centre County, Pennsylvania	21.518444
420270106001001	Unserved	4202707424	Boggs township	2834	1056	Centre County, Pennsylvania	55.374934

Q14 -Pennsylvania Census Blocks By Municipality

420270106001002	Underserved	4202707424	Boggs township	2834	1056	Centre County, Pennsylvania	55.374934
420270106001013	Unserved	4202707424	Boggs township	2834	1056	Centre County, Pennsylvania	55.374934
420270106001015	Unserved	4202707424	Boggs township	2834	1056	Centre County, Pennsylvania	55.374934
420270106001016	Unserved	4202707424	Boggs township	2834	1056	Centre County, Pennsylvania	55.374934
420270106001017	Unserved	4202707424	Boggs township	2834	1056	Centre County, Pennsylvania	55.374934
420270107001002	Unserved	4202747456	Marion township	978	322	Centre County, Pennsylvania	21.789753
420270107001003	Underserved	4202747456	Marion township	978	322	Centre County, Pennsylvania	21.789753
420270107002020	Unserved	4202780552	Walker township	3299	1205	Centre County, Pennsylvania	40.601832
420270107002021	Unserved	4202780552	Walker township	3299	1205	Centre County, Pennsylvania	40.601832
420270107002022	Unserved	4202780552	Walker township	3299	1205	Centre County, Pennsylvania	40.601832
420270107002023	Underserved	4202780552	Walker township	3299	1205	Centre County, Pennsylvania	40.601832
420270108001000	Unserved	4202749360	Miles township	1573	526	Centre County, Pennsylvania	62.377068
420270108001001	Underserved	4202749360	Miles township	1573	526	Centre County, Pennsylvania	62.377068
420270108001004	Unserved	4202749360	Miles township	1573	526	Centre County, Pennsylvania	62.377068
420270108001010	Unserved	4202749360	Miles township	1573	526	Centre County, Pennsylvania	62.377068
420270108001011	Unserved	4202749360	Miles township	1573	526	Centre County, Pennsylvania	62.377068
420270108001013	Underserved	4202749360	Miles township	1573	526	Centre County, Pennsylvania	62.377068
420270108001015	Unserved	4202749360	Miles township	1573	526	Centre County, Pennsylvania	62.377068
420270108001016	Unserved	4202749360	Miles township	1573	526	Centre County, Pennsylvania	62.377068
420270108001017	Unserved	4202749360	Miles township	1573	526	Centre County, Pennsylvania	62.377068
420270108001018	Unserved	4202749360	Miles township	1573	526	Centre County, Pennsylvania	62.377068
420270108001019	Unserved	4202749360	Miles township	1573	526	Centre County, Pennsylvania	62.377068
420270108001020	Unserved	4202749360	Miles township	1573	526	Centre County, Pennsylvania	62.377068
420270108001021	Unserved	4202749360	Miles township	1573	526	Centre County, Pennsylvania	62.377068
420270108001022	Unserved	4203530928	Greene township	1464	480	Clinton County, Pennsylvania	46.924037
420270108001023	Unserved	4202749360	Miles township	1573	526	Centre County, Pennsylvania	62.377068
420270108001024	Unserved	4202749360	Miles township	1573	526	Centre County, Pennsylvania	62.377068
420270108001025	Unserved	4202749360	Miles township	1573	526	Centre County, Pennsylvania	62.377068
420270108001026	Unserved	4202749360	Miles township	1573	526	Centre County, Pennsylvania	62.377068
420270108001027	Unserved	4202749360	Miles township	1573	526	Centre County, Pennsylvania	62.377068
420270108001028	Unserved	4202749360	Miles township	1573	526	Centre County, Pennsylvania	62.377068
420270108001029	Unserved	4202749360	Miles township	1573	526	Centre County, Pennsylvania	62.377068
420270108001030	Unserved	4202749360	Miles township	1573	526	Centre County, Pennsylvania	62.377068
420270108001031	Unserved	4202749360	Miles township	1573	526	Centre County, Pennsylvania	62.377068

Q14 -Pennsylvania Census Blocks By Municipality

420270108001032	Unserved	4202749360	Miles township	1573	526	Centre County, Pennsylvania	62.377068
420270108001033	Unserved	4202749360	Miles township	1573	526	Centre County, Pennsylvania	62.377068
420270108001034	Unserved	4202749360	Miles township	1573	526	Centre County, Pennsylvania	62.377068
420270108001035	Unserved	4202749360	Miles township	1573	526	Centre County, Pennsylvania	62.377068
420270108001036	Unserved	4202749360	Miles township	1573	526	Centre County, Pennsylvania	62.377068
420270108001037	Unserved	4202749360	Miles township	1573	526	Centre County, Pennsylvania	62.377068
420270108001038	Unserved	4202749360	Miles township	1573	526	Centre County, Pennsylvania	62.377068
420270108001039	Unserved	4202749360	Miles township	1573	526	Centre County, Pennsylvania	62.377068
420270108001040	Unserved	4203530928	Greene township	1464	480	Clinton County, Pennsylvania	46.924037
420270108001041	Unserved	4202749360	Miles township	1573	526	Centre County, Pennsylvania	62.377068
420270108001042	Unserved	4202749360	Miles township	1573	526	Centre County, Pennsylvania	62.377068
420270108001043	Unserved	4202749360	Miles township	1573	526	Centre County, Pennsylvania	62.377068
420270108001044	Unserved	4202749360	Miles township	1573	526	Centre County, Pennsylvania	62.377068
420270108001045	Unserved	4202749360	Miles township	1573	526	Centre County, Pennsylvania	62.377068
420270108001046	Unserved	4202749360	Miles township	1573	526	Centre County, Pennsylvania	62.377068
420270108001047	Unserved	4202749360	Miles township	1573	526	Centre County, Pennsylvania	62.377068
420270108001048	Unserved	4202749360	Miles township	1573	526	Centre County, Pennsylvania	62.377068
420270108001049	Unserved	4202749360	Miles township	1573	526	Centre County, Pennsylvania	62.377068
420270108001050	Unserved	4202749360	Miles township	1573	526	Centre County, Pennsylvania	62.377068
420270108001051	Unserved	4202749360	Miles township	1573	526	Centre County, Pennsylvania	62.377068
420270108001052	Unserved	4202749360	Miles township	1573	526	Centre County, Pennsylvania	62.377068
420270108001053	Unserved	4202749360	Miles township	1573	526	Centre County, Pennsylvania	62.377068
420270108001054	Unserved	4202749360	Miles township	1573	526	Centre County, Pennsylvania	62.377068
420270108001055	Unserved	4202749360	Miles township	1573	526	Centre County, Pennsylvania	62.377068
420270108001056	Unserved	4202749360	Miles township	1573	526	Centre County, Pennsylvania	62.377068
420270108001057	Underserved	4203544336	Logan township	773	265	Clinton County, Pennsylvania	24.294023
420270108001058	Unserved	4203544336	Logan township	773	265	Clinton County, Pennsylvania	24.294023
420270108001059	Unserved	4202749360	Miles township	1573	526	Centre County, Pennsylvania	62.377068
420270108001061	Unserved	4202749360	Miles township	1573	526	Centre County, Pennsylvania	62.377068
420270108001062	Underserved	4202749360	Miles township	1573	526	Centre County, Pennsylvania	62.377068
420270108001063	Unserved	4202749360	Miles township	1573	526	Centre County, Pennsylvania	62.377068
420270108001064	Unserved	4202749360	Miles township	1573	526	Centre County, Pennsylvania	62.377068
420270108001065	Unserved	4202749360	Miles township	1573	526	Centre County, Pennsylvania	62.377068
420270108001066	Underserved	4202749360	Miles township	1573	526	Centre County, Pennsylvania	62.377068

Q14 -Pennsylvania Census Blocks By Municipality

420270108004032	Underserved	4202758800	Penn township	1044	359	Centre County, Pennsylvania	28.138182
420270108004035	Unserved	4202758800	Penn township	1044	359	Centre County, Pennsylvania	28.138182
420270108004036	Unserved	4202758800	Penn township	1044	359	Centre County, Pennsylvania	28.138182
420270108004047	Unserved	4202758800	Penn township	1044	359	Centre County, Pennsylvania	28.138182
420270108004048	Unserved	4202758800	Penn township	1044	359	Centre County, Pennsylvania	28.138182
420270108004049	Unserved	4202758800	Penn township	1044	359	Centre County, Pennsylvania	28.138182
420270108004050	Unserved	4202758800	Penn township	1044	359	Centre County, Pennsylvania	28.138182
420270108004051	Unserved	4202758800	Penn township	1044	359	Centre County, Pennsylvania	28.138182
420270108004052	Underserved	4202758800	Penn township	1044	359	Centre County, Pennsylvania	28.138182
420270108004053	Unserved	4202758800	Penn township	1044	359	Centre County, Pennsylvania	28.138182
420270108004054	Unserved	4202758800	Penn township	1044	359	Centre County, Pennsylvania	28.138182
420270108004055	Unserved	4202758800	Penn township	1044	359	Centre County, Pennsylvania	28.138182
420270108004056	Unserved	4202758800	Penn township	1044	359	Centre County, Pennsylvania	28.138182
420270108004057	Unserved	4202758800	Penn township	1044	359	Centre County, Pennsylvania	28.138182
420270108004058	Unserved	4202758800	Penn township	1044	359	Centre County, Pennsylvania	28.138182
420270108004059	Unserved	4202758800	Penn township	1044	359	Centre County, Pennsylvania	28.138182
420270108004060	Unserved	4202758800	Penn township	1044	359	Centre County, Pennsylvania	28.138182
420270108004061	Unserved	4202758800	Penn township	1044	359	Centre County, Pennsylvania	28.138182
420270108004062	Unserved	4202758800	Penn township	1044	359	Centre County, Pennsylvania	28.138182
420270108004063	Unserved	4202758800	Penn township	1044	359	Centre County, Pennsylvania	28.138182
420270108004064	Unserved	4202758800	Penn township	1044	359	Centre County, Pennsylvania	28.138182
420270108004065	Unserved	4202758800	Penn township	1044	359	Centre County, Pennsylvania	28.138182
420270108004066	Unserved	4202758800	Penn township	1044	359	Centre County, Pennsylvania	28.138182
420270108004999	Unserved	4202758800	Penn township	1044	359	Centre County, Pennsylvania	28.138182
420270109001000	Unserved	4202731472	Gregg township	2119	785	Centre County, Pennsylvania	45.519466
420270109001001	Underserved	4202731472	Gregg township	2119	785	Centre County, Pennsylvania	45.519466
420270109001002	Unserved	4202731472	Gregg township	2119	785	Centre County, Pennsylvania	45.519466
420270109001003	Underserved	4202731472	Gregg township	2119	785	Centre County, Pennsylvania	45.519466
420270109002046	Unserved	4202731472	Gregg township	2119	785	Centre County, Pennsylvania	45.519466
420270109002047	Unserved	4202731472	Gregg township	2119	785	Centre County, Pennsylvania	45.519466
420270109002048	Unserved	4202731472	Gregg township	2119	785	Centre County, Pennsylvania	45.519466
420270109006027	Underserved	4202762360	Potter township	3339	1267	Centre County, Pennsylvania	58.083055
420270109006028	Unserved	4202762360	Potter township	3339	1267	Centre County, Pennsylvania	58.083055
420270110002024	Unserved	4202772832	Spring township	6117	2456	Centre County, Pennsylvania	25.906447

Q14 -Pennsylvania Census Blocks By Municipality

420270110002025	Unserved	4202772832	Spring township	6117	2456	Centre County, Pennsylvania	25.906447
420270110002026	Unserved	4202772832	Spring township	6117	2456	Centre County, Pennsylvania	25.906447
420270110005001	Unserved	4202772832	Spring township	6117	2456	Centre County, Pennsylvania	25.906447
420270110005002	Unserved	4202772832	Spring township	6117	2456	Centre County, Pennsylvania	25.906447
420270118003036	Underserved	4202732792	Harris township	4657	1752	Centre County, Pennsylvania	31.906406
420270118003037	Unserved	4202732792	Harris township	4657	1752	Centre County, Pennsylvania	31.906406
420270118003038	Underserved	4202732792	Harris township	4657	1752	Centre County, Pennsylvania	31.906406
420270118003046	Unserved	4202732792	Harris township	4657	1752	Centre County, Pennsylvania	31.906406
420270118003047	Unserved	4202732792	Harris township	4657	1752	Centre County, Pennsylvania	31.906406
420270118003048	Unserved	4202732792	Harris township	4657	1752	Centre County, Pennsylvania	31.906406
420270119011000	Underserved	4202731992	Halfmoon township	2357	769	Centre County, Pennsylvania	22.668134
420270119022028	Unserved	4202725624	Ferguson township	14063	5511	Centre County, Pennsylvania	48.084022
420270119022031	Unserved	4202725624	Ferguson township	14063	5511	Centre County, Pennsylvania	48.084022
420270119022046	Unserved	4202725624	Ferguson township	14063	5511	Centre County, Pennsylvania	48.084022
420270119023012	Unserved	4202725624	Ferguson township	14063	5511	Centre County, Pennsylvania	48.084022
420319901001017	Unserved	4203125272	Farmington township	1986	818	Clarion County, Pennsylvania	62.621714
420319901001022	Unserved	4203125272	Farmington township	1986	818	Clarion County, Pennsylvania	62.621714
420319901001026	Unserved	4203125272	Farmington township	1986	818	Clarion County, Pennsylvania	62.621714
420319901001027	Unserved	4203125272	Farmington township	1986	818	Clarion County, Pennsylvania	62.621714
420319901001028	Unserved	4203125272	Farmington township	1986	818	Clarion County, Pennsylvania	62.621714
420319901001029	Unserved	4203125272	Farmington township	1986	818	Clarion County, Pennsylvania	62.621714
420319901001030	Underserved	4203125272	Farmington township	1986	818	Clarion County, Pennsylvania	62.621714
420319901001040	Unserved	4203125272	Farmington township	1986	818	Clarion County, Pennsylvania	62.621714
420319901001041	Unserved	4203125272	Farmington township	1986	818	Clarion County, Pennsylvania	62.621714
420319901001042	Unserved	4203125272	Farmington township	1986	818	Clarion County, Pennsylvania	62.621714
420319901001043	Unserved	4203125272	Farmington township	1986	818	Clarion County, Pennsylvania	62.621714
420319901001044	Unserved	4203125272	Farmington township	1986	818	Clarion County, Pennsylvania	62.621714
420319901001045	Unserved	4203125272	Farmington township	1986	818	Clarion County, Pennsylvania	62.621714
420319901001046	Unserved	4203125272	Farmington township	1986	818	Clarion County, Pennsylvania	62.621714
420319901001047	Underserved	4203125272	Farmington township	1986	818	Clarion County, Pennsylvania	62.621714
420319901001048	Unserved	4203125272	Farmington township	1986	818	Clarion County, Pennsylvania	62.621714
420319901001055	Unserved	4203125272	Farmington township	1986	818	Clarion County, Pennsylvania	62.621714
420319901001057	Unserved	4203125272	Farmington township	1986	818	Clarion County, Pennsylvania	62.621714
420319901001058	Unserved	4203125272	Farmington township	1986	818	Clarion County, Pennsylvania	62.621714

Q14 -Pennsylvania Census Blocks By Municipality

420319901001060	Unserved	4203125272	Farmington township	1986	818	Clarion County, Pennsylvania	62.621714
420319901001998	Unserved	4203125272	Farmington township	1986	818	Clarion County, Pennsylvania	62.621714
420319901001999	Unserved	4203125272	Farmington township	1986	818	Clarion County, Pennsylvania	62.621714
420319901003000	Unserved	4203149536	Millcreek township	415	178	Clarion County, Pennsylvania	29.236904
420319901003001	Unserved	4203149536	Millcreek township	415	178	Clarion County, Pennsylvania	29.236904
420319902002002	Underserved	4203181208	Washington township	2037	744	Clarion County, Pennsylvania	32.586081
420319902002019	Underserved	4203181208	Washington township	2037	744	Clarion County, Pennsylvania	32.586081
420319902002021	Unserved	4203181208	Washington township	2037	744	Clarion County, Pennsylvania	32.586081
420319902002038	Underserved	4203181208	Washington township	2037	744	Clarion County, Pennsylvania	32.586081
420319902002040	Unserved	4203181208	Washington township	2037	744	Clarion County, Pennsylvania	32.586081
420319902003030	Unserved	4203140288	Knox township	1045	391	Clarion County, Pennsylvania	17.182747
420319902003031	Unserved	4203140288	Knox township	1045	391	Clarion County, Pennsylvania	17.182747
420319902003034	Unserved	4203140288	Knox township	1045	391	Clarion County, Pennsylvania	17.182747
420319902003035	Unserved	4203140288	Knox township	1045	391	Clarion County, Pennsylvania	17.182747
420319902003037	Unserved	4203140288	Knox township	1045	391	Clarion County, Pennsylvania	17.182747
420319903001000	Underserved	4203123040	Elk township	1519	570	Clarion County, Pennsylvania	31.356542
420319903001001	Unserved	4203123040	Elk township	1519	570	Clarion County, Pennsylvania	31.356542
420319903001002	Unserved	4203123040	Elk township	1519	570	Clarion County, Pennsylvania	31.356542
420319903001003	Unserved	4203123040	Elk township	1519	570	Clarion County, Pennsylvania	31.356542
420319903001004	Unserved	4203123040	Elk township	1519	570	Clarion County, Pennsylvania	31.356542
420319903001005	Unserved	4203123040	Elk township	1519	570	Clarion County, Pennsylvania	31.356542
420319903001006	Unserved	4203123040	Elk township	1519	570	Clarion County, Pennsylvania	31.356542
420319903001008	Unserved	4203123040	Elk township	1519	570	Clarion County, Pennsylvania	31.356542
420319903001011	Unserved	4203123040	Elk township	1519	570	Clarion County, Pennsylvania	31.356542
420319903001019	Unserved	4203123040	Elk township	1519	570	Clarion County, Pennsylvania	31.356542
420319903001020	Unserved	4203123040	Elk township	1519	570	Clarion County, Pennsylvania	31.356542
420319903001022	Unserved	4203123040	Elk township	1519	570	Clarion County, Pennsylvania	31.356542
420319903001023	Unserved	4203123040	Elk township	1519	570	Clarion County, Pennsylvania	31.356542
420319903001060	Underserved	4203123040	Elk township	1519	570	Clarion County, Pennsylvania	31.356542
420319903001061	Unserved	4203123040	Elk township	1519	570	Clarion County, Pennsylvania	31.356542
420319903001062	Unserved	4203123040	Elk township	1519	570	Clarion County, Pennsylvania	31.356542
420319903002000	Unserved	4203103248	Ashland township	1081	394	Clarion County, Pennsylvania	22.616005
420319903002001	Unserved	4203103248	Ashland township	1081	394	Clarion County, Pennsylvania	22.616005
420319903002002	Unserved	4203103248	Ashland township	1081	394	Clarion County, Pennsylvania	22.616005

Q14 -Pennsylvania Census Blocks By Municipality

420319903002003	Unserved	4203103248	Ashland township	1081	394	Clarion County, Pennsylvania	22.616005
420319903002004	Unserved	4203103248	Ashland township	1081	394	Clarion County, Pennsylvania	22.616005
420319903002006	Unserved	4203103248	Ashland township	1081	394	Clarion County, Pennsylvania	22.616005
420319903002007	Unserved	4203103248	Ashland township	1081	394	Clarion County, Pennsylvania	22.616005
420319903002008	Unserved	4203103248	Ashland township	1081	394	Clarion County, Pennsylvania	22.616005
420319903002009	Unserved	4203103248	Ashland township	1081	394	Clarion County, Pennsylvania	22.616005
420319903002010	Underserved	4203103248	Ashland township	1081	394	Clarion County, Pennsylvania	22.616005
420319903002011	Unserved	4203103248	Ashland township	1081	394	Clarion County, Pennsylvania	22.616005
420319903002012	Underserved	4203103248	Ashland township	1081	394	Clarion County, Pennsylvania	22.616005
420319903002013	Unserved	4203103248	Ashland township	1081	394	Clarion County, Pennsylvania	22.616005
420319903002014	Underserved	4203103248	Ashland township	1081	394	Clarion County, Pennsylvania	22.616005
420319903002017	Unserved	4203103248	Ashland township	1081	394	Clarion County, Pennsylvania	22.616005
420319903002018	Unserved	4203103248	Ashland township	1081	394	Clarion County, Pennsylvania	22.616005
420319903002019	Unserved	4203103248	Ashland township	1081	394	Clarion County, Pennsylvania	22.616005
420319903002023	Unserved	4203103248	Ashland township	1081	394	Clarion County, Pennsylvania	22.616005
420319903002064	Unserved	4203103248	Ashland township	1081	394	Clarion County, Pennsylvania	22.616005
420319903004006	Unserved	4203157536	Paint township	1778	685	Clarion County, Pennsylvania	20.793404
420319904001045	Unserved	4203104696	Beaver township	1753	709	Clarion County, Pennsylvania	33.884594
420319904001057	Underserved	4203104696	Beaver township	1753	709	Clarion County, Pennsylvania	33.884594
420319904001999	Unserved	4203104696	Beaver township	1753	709	Clarion County, Pennsylvania	33.884594
420319904004030	Underserved	4203167432	Salem township	852	311	Clarion County, Pennsylvania	16.267253
420319904004999	Underserved	4203167432	Salem township	852	311	Clarion County, Pennsylvania	16.267253
420319905001000	Unserved	4203160648	Piney township	516	142	Clarion County, Pennsylvania	17.934967
420319905001001	Unserved	4203160648	Piney township	516	142	Clarion County, Pennsylvania	17.934967
420319905001002	Unserved	4203160648	Piney township	516	142	Clarion County, Pennsylvania	17.934967
420319905001003	Unserved	4203160648	Piney township	516	142	Clarion County, Pennsylvania	17.934967
420319905001004	Unserved	4203160648	Piney township	516	142	Clarion County, Pennsylvania	17.934967
420319905001005	Unserved	4203160648	Piney township	516	142	Clarion County, Pennsylvania	17.934967
420319905001006	Unserved	4203160648	Piney township	516	142	Clarion County, Pennsylvania	17.934967
420319905001007	Unserved	4203160648	Piney township	516	142	Clarion County, Pennsylvania	17.934967
420319905001008	Underserved	4203160648	Piney township	516	142	Clarion County, Pennsylvania	17.934967
420319905001009	Unserved	4203160648	Piney township	516	142	Clarion County, Pennsylvania	17.934967
420319905001010	Unserved	4203160648	Piney township	516	142	Clarion County, Pennsylvania	17.934967
420319905001011	Unserved	4203160648	Piney township	516	142	Clarion County, Pennsylvania	17.934967

Q14 -Pennsylvania Census Blocks By Municipality

420319905001012	Unserved	4203160648	Piney township	516	142	Clarion County, Pennsylvania	17.934967
420319905001016	Unserved	4203160648	Piney township	516	142	Clarion County, Pennsylvania	17.934967
420319905001998	Underserved	4203160648	Piney township	516	142	Clarion County, Pennsylvania	17.934967
420319905001999	Unserved	4203160648	Piney township	516	142	Clarion County, Pennsylvania	17.934967
420319905002083	Unserved	4203143192	Licking township	479	183	Clarion County, Pennsylvania	17.840895
420319905002085	Unserved	4203143192	Licking township	479	183	Clarion County, Pennsylvania	17.840895
420319905002087	Unserved	4203143192	Licking township	479	183	Clarion County, Pennsylvania	17.840895
420319905003000	Unserved	4203164552	Richland township	553	213	Clarion County, Pennsylvania	15.782844
420319905003001	Unserved	4203164552	Richland township	553	213	Clarion County, Pennsylvania	15.782844
420319905003002	Unserved	4203164552	Richland township	553	213	Clarion County, Pennsylvania	15.782844
420319905003004	Underserved	4203164552	Richland township	553	213	Clarion County, Pennsylvania	15.782844
420319905003006	Unserved	4203164552	Richland township	553	213	Clarion County, Pennsylvania	15.782844
420319905003007	Unserved	4203164552	Richland township	553	213	Clarion County, Pennsylvania	15.782844
420319905003008	Unserved	4203164552	Richland township	553	213	Clarion County, Pennsylvania	15.782844
420319905003012	Unserved	4203164552	Richland township	553	213	Clarion County, Pennsylvania	15.782844
420319905003014	Unserved	4203164552	Richland township	553	213	Clarion County, Pennsylvania	15.782844
420319905003016	Unserved	4203164552	Richland township	553	213	Clarion County, Pennsylvania	15.782844
420319905003019	Unserved	4203164552	Richland township	553	213	Clarion County, Pennsylvania	15.782844
420319905003020	Unserved	4203164552	Richland township	553	213	Clarion County, Pennsylvania	15.782844
420319905003022	Underserved	4203164552	Richland township	553	213	Clarion County, Pennsylvania	15.782844
420319905003023	Unserved	4203164552	Richland township	553	213	Clarion County, Pennsylvania	15.782844
420319905003024	Unserved	4203164552	Richland township	553	213	Clarion County, Pennsylvania	15.782844
420319905003028	Unserved	4203164552	Richland township	553	213	Clarion County, Pennsylvania	15.782844
420319905003048	Underserved	4203164552	Richland township	553	213	Clarion County, Pennsylvania	15.782844
420319905003049	Unserved	4203164552	Richland township	553	213	Clarion County, Pennsylvania	15.782844
420319905003050	Unserved	4203164552	Richland township	553	213	Clarion County, Pennsylvania	15.782844
420319905003056	Unserved	4203164552	Richland township	553	213	Clarion County, Pennsylvania	15.782844
420319905003058	Unserved	4203164552	Richland township	553	213	Clarion County, Pennsylvania	15.782844
420319905003061	Underserved	4203164552	Richland township	553	213	Clarion County, Pennsylvania	15.782844
420319905003083	Unserved	4203164552	Richland township	553	213	Clarion County, Pennsylvania	15.782844
420319905003084	Unserved	4203164552	Richland township	553	213	Clarion County, Pennsylvania	15.782844
420319907001000	Underserved	4203176928	Toby township	1166	443	Clarion County, Pennsylvania	29.094447
420319907001001	Underserved	4203176928	Toby township	1166	443	Clarion County, Pennsylvania	29.094447
420319907001002	Unserved	4203176928	Toby township	1166	443	Clarion County, Pennsylvania	29.094447

Q14 -Pennsylvania Census Blocks By Municipality

420319907001005	Underserved	4203176928	Toby township	1166	443	Clarion County, Pennsylvania	29.094447
420319908003012	Unserved	4203162144	Porter township	1466	565	Clarion County, Pennsylvania	44.723029
420319908003013	Unserved	4203162144	Porter township	1466	565	Clarion County, Pennsylvania	44.723029
420319908003014	Unserved	4203162144	Porter township	1466	565	Clarion County, Pennsylvania	44.723029
420319908003015	Unserved	4203162144	Porter township	1466	565	Clarion County, Pennsylvania	44.723029
420319908003016	Unserved	4203162144	Porter township	1466	565	Clarion County, Pennsylvania	44.723029
420319908003017	Underserved	4203162144	Porter township	1466	565	Clarion County, Pennsylvania	44.723029
420319909001115	Underserved	4203143344	Limestone township	1773	669	Clarion County, Pennsylvania	37.74501
420319909001127	Unserved	4203143344	Limestone township	1773	669	Clarion County, Pennsylvania	37.74501
420319909002009	Unserved	4203163728	Redbank township	1502	574	Clarion County, Pennsylvania	30.135825
420319909002010	Unserved	4203163728	Redbank township	1502	574	Clarion County, Pennsylvania	30.135825
420319909002012	Unserved	4203163728	Redbank township	1502	574	Clarion County, Pennsylvania	30.135825
420319909002014	Underserved	4203163728	Redbank township	1502	574	Clarion County, Pennsylvania	30.135825
420319909002049	Underserved	4203163728	Redbank township	1502	574	Clarion County, Pennsylvania	30.135825
420319909002051	Unserved	4203163728	Redbank township	1502	574	Clarion County, Pennsylvania	30.135825
420319909002052	Unserved	4203163728	Redbank township	1502	574	Clarion County, Pennsylvania	30.135825
420333301004042	Unserved	4203367792	Sandy township	11556	4387	Clearfield County, Pennsylvania	52.80194
420333304003066	Unserved	4203367792	Sandy township	11556	4387	Clearfield County, Pennsylvania	52.80194
420333305001000	Unserved	4203308120	Brady township	2010	742	Clearfield County, Pennsylvania	37.476066
420333305001002	Unserved	4203308120	Brady township	2010	742	Clearfield County, Pennsylvania	37.476066
420333305001003	Unserved	4203308120	Brady township	2010	742	Clearfield County, Pennsylvania	37.476066
420333305001005	Unserved	4203308120	Brady township	2010	742	Clearfield County, Pennsylvania	37.476066
420333305001151	Underserved	4203308120	Brady township	2010	742	Clearfield County, Pennsylvania	37.476066
420333305001152	Underserved	4203308120	Brady township	2010	742	Clearfield County, Pennsylvania	37.476066
420333305001153	Underserved	4203308120	Brady township	2010	742	Clearfield County, Pennsylvania	37.476066
420333305001160	Unserved	4203308120	Brady township	2010	742	Clearfield County, Pennsylvania	37.476066
420333305001161	Unserved	4203308120	Brady township	2010	742	Clearfield County, Pennsylvania	37.476066
420333305002000	Underserved	4203378296	Union township	918	354	Clearfield County, Pennsylvania	31.621617
420333305002001	Unserved	4203378296	Union township	918	354	Clearfield County, Pennsylvania	31.621617
420333305002012	Underserved	4203378296	Union township	918	354	Clearfield County, Pennsylvania	31.621617
420333305002013	Unserved	4203378296	Union township	918	354	Clearfield County, Pennsylvania	31.621617
420333305002068	Underserved	4203378296	Union township	918	354	Clearfield County, Pennsylvania	31.621617
420333305002070	Unserved	4203378296	Union township	918	354	Clearfield County, Pennsylvania	31.621617
420333305002086	Unserved	4203378296	Union township	918	354	Clearfield County, Pennsylvania	31.621617

Q14 -Pennsylvania Census Blocks By Municipality

420333307002201	Underserved	4203316656	Covington township	621	232	Clearfield County, Pennsylvania	52.524954
420333307002202	Unserved	4203316656	Covington township	621	232	Clearfield County, Pennsylvania	52.524954
420333307002203	Unserved	4203338784	Karthaus township	811	239	Clearfield County, Pennsylvania	36.042537
420333307002204	Underserved	4203338784	Karthaus township	811	239	Clearfield County, Pennsylvania	36.042537
420333307002207	Underserved	4203338784	Karthaus township	811	239	Clearfield County, Pennsylvania	36.042537
420333307002208	Unserved	4203338784	Karthaus township	811	239	Clearfield County, Pennsylvania	36.042537
420333307002209	Underserved	4203316656	Covington township	621	232	Clearfield County, Pennsylvania	52.524954
420333307002213	Unserved	4203316656	Covington township	621	232	Clearfield County, Pennsylvania	52.524954
420333307002214	Unserved	4203316656	Covington township	621	232	Clearfield County, Pennsylvania	52.524954
420333307002215	Underserved	4203316656	Covington township	621	232	Clearfield County, Pennsylvania	52.524954
420333307002232	Unserved	4203338784	Karthaus township	811	239	Clearfield County, Pennsylvania	36.042537
420333307002233	Unserved	4203338784	Karthaus township	811	239	Clearfield County, Pennsylvania	36.042537
420333307002234	Unserved	4203338784	Karthaus township	811	239	Clearfield County, Pennsylvania	36.042537
420333307002235	Unserved	4203338784	Karthaus township	811	239	Clearfield County, Pennsylvania	36.042537
420333307002236	Unserved	4203316656	Covington township	621	232	Clearfield County, Pennsylvania	52.524954
420333307002239	Unserved	4203316656	Covington township	621	232	Clearfield County, Pennsylvania	52.524954
420333307002240	Unserved	4203316656	Covington township	621	232	Clearfield County, Pennsylvania	52.524954
420333307002241	Unserved	4203316656	Covington township	621	232	Clearfield County, Pennsylvania	52.524954
420333307002242	Unserved	4203316656	Covington township	621	232	Clearfield County, Pennsylvania	52.524954
420333307002243	Unserved	4203316656	Covington township	621	232	Clearfield County, Pennsylvania	52.524954
420333307002244	Unserved	4203316656	Covington township	621	232	Clearfield County, Pennsylvania	52.524954
420333307002245	Unserved	4203316656	Covington township	621	232	Clearfield County, Pennsylvania	52.524954
420333307002247	Unserved	4203338784	Karthaus township	811	239	Clearfield County, Pennsylvania	36.042537
420333307002248	Unserved	4203338784	Karthaus township	811	239	Clearfield County, Pennsylvania	36.042537
420333307002249	Unserved	4203338784	Karthaus township	811	239	Clearfield County, Pennsylvania	36.042537
420333307002250	Unserved	4203338784	Karthaus township	811	239	Clearfield County, Pennsylvania	36.042537
420333307002994	Unserved	4203338784	Karthaus township	811	239	Clearfield County, Pennsylvania	36.042537
420333307002995	Underserved	4203316656	Covington township	621	232	Clearfield County, Pennsylvania	52.524954
420333307002996	Unserved	4203316656	Covington township	621	232	Clearfield County, Pennsylvania	52.524954
420333307002997	Unserved	4203338784	Karthaus township	811	239	Clearfield County, Pennsylvania	36.042537
420333307002998	Unserved	4203338784	Karthaus township	811	239	Clearfield County, Pennsylvania	36.042537
420333307002999	Unserved	4203338784	Karthaus township	811	239	Clearfield County, Pennsylvania	36.042537
420333308001002	Unserved	4203330272	Graham township	1236	463	Clearfield County, Pennsylvania	30.434511
420333308001037	Underserved	4203330272	Graham township	1236	463	Clearfield County, Pennsylvania	30.434511

Q14 -Pennsylvania Census Blocks By Municipality

420333310004055	Unserved	4203386440	Woodward township	3550	754	Clearfield County, Pennsylvania	22.124491
420333310004056	Unserved	4203307432	Boggs township	1837	736	Clearfield County, Pennsylvania	36.3481
420333310004057	Unserved	4203307432	Boggs township	1837	736	Clearfield County, Pennsylvania	36.3481
420333310004058	Unserved	4203307432	Boggs township	1837	736	Clearfield County, Pennsylvania	36.3481
420333310004060	Unserved	4203307432	Boggs township	1837	736	Clearfield County, Pennsylvania	36.3481
420333310004061	Underserved	4203307432	Boggs township	1837	736	Clearfield County, Pennsylvania	36.3481
420333310004062	Unserved	4203307432	Boggs township	1837	736	Clearfield County, Pennsylvania	36.3481
420333310004063	Unserved	4203307432	Boggs township	1837	736	Clearfield County, Pennsylvania	36.3481
420333313001010	Unserved	4203341952	Lawrence township	7712	3070	Clearfield County, Pennsylvania	83.696333
420333313001011	Unserved	4203341952	Lawrence township	7712	3070	Clearfield County, Pennsylvania	83.696333
420333313001013	Underserved	4203341952	Lawrence township	7712	3070	Clearfield County, Pennsylvania	83.696333
420333313001014	Unserved	4203341952	Lawrence township	7712	3070	Clearfield County, Pennsylvania	83.696333
420333313001015	Unserved	4203341952	Lawrence township	7712	3070	Clearfield County, Pennsylvania	83.696333
420333313001017	Unserved	4203341952	Lawrence township	7712	3070	Clearfield County, Pennsylvania	83.696333
420333313001018	Unserved	4203341952	Lawrence township	7712	3070	Clearfield County, Pennsylvania	83.696333
420333313001020	Unserved	4203341952	Lawrence township	7712	3070	Clearfield County, Pennsylvania	83.696333
420333313003034	Unserved	4203341952	Lawrence township	7712	3070	Clearfield County, Pennsylvania	83.696333
420333313003036	Underserved	4203341952	Lawrence township	7712	3070	Clearfield County, Pennsylvania	83.696333
420333313003998	Unserved	4203341952	Lawrence township	7712	3070	Clearfield County, Pennsylvania	83.696333
420333313004004	Underserved	4203341952	Lawrence township	7712	3070	Clearfield County, Pennsylvania	83.696333
420333314001000	Unserved	4203360288	Pine township	77	34	Clearfield County, Pennsylvania	31.959893
420333314001001	Unserved	4203360288	Pine township	77	34	Clearfield County, Pennsylvania	31.959893
420333314001002	Unserved	4203360288	Pine township	77	34	Clearfield County, Pennsylvania	31.959893
420333314001003	Unserved	4203360288	Pine township	77	34	Clearfield County, Pennsylvania	31.959893
420333314001004	Unserved	4203360288	Pine township	77	34	Clearfield County, Pennsylvania	31.959893
420333314001005	Unserved	4203360288	Pine township	77	34	Clearfield County, Pennsylvania	31.959893
420333314001006	Unserved	4203360288	Pine township	77	34	Clearfield County, Pennsylvania	31.959893
420333314001007	Unserved	4203360288	Pine township	77	34	Clearfield County, Pennsylvania	31.959893
420333314001008	Unserved	4203360288	Pine township	77	34	Clearfield County, Pennsylvania	31.959893
420333314001009	Unserved	4203360288	Pine township	77	34	Clearfield County, Pennsylvania	31.959893
420333314001010	Unserved	4203360288	Pine township	77	34	Clearfield County, Pennsylvania	31.959893
420333314001011	Unserved	4203360288	Pine township	77	34	Clearfield County, Pennsylvania	31.959893
420333314001012	Unserved	4203360288	Pine township	77	34	Clearfield County, Pennsylvania	31.959893
420333314001013	Unserved	4203360288	Pine township	77	34	Clearfield County, Pennsylvania	31.959893

Q14 -Pennsylvania Census Blocks By Municipality

420333314001048	Unserved	4203360288	Pine township	77	34	Clearfield County, Pennsylvania	31.959893
420333314001049	Unserved	4203360288	Pine township	77	34	Clearfield County, Pennsylvania	31.959893
420333314001050	Unserved	4203360288	Pine township	77	34	Clearfield County, Pennsylvania	31.959893
420333314001051	Unserved	4203360288	Pine township	77	34	Clearfield County, Pennsylvania	31.959893
420333314001052	Unserved	4203360288	Pine township	77	34	Clearfield County, Pennsylvania	31.959893
420333314001053	Unserved	4203360288	Pine township	77	34	Clearfield County, Pennsylvania	31.959893
420333314001054	Unserved	4203360288	Pine township	77	34	Clearfield County, Pennsylvania	31.959893
420333314001055	Unserved	4203360288	Pine township	77	34	Clearfield County, Pennsylvania	31.959893
420333314001056	Unserved	4203360288	Pine township	77	34	Clearfield County, Pennsylvania	31.959893
420333314001057	Unserved	4203360288	Pine township	77	34	Clearfield County, Pennsylvania	31.959893
420333314001058	Unserved	4203360192	Pike township	2309	856	Clearfield County, Pennsylvania	42.027653
420333314001059	Unserved	4203360192	Pike township	2309	856	Clearfield County, Pennsylvania	42.027653
420333314001078	Unserved	4203360192	Pike township	2309	856	Clearfield County, Pennsylvania	42.027653
420333314001079	Unserved	4203360192	Pike township	2309	856	Clearfield County, Pennsylvania	42.027653
420333314001080	Unserved	4203360192	Pike township	2309	856	Clearfield County, Pennsylvania	42.027653
420333314001081	Unserved	4203360192	Pike township	2309	856	Clearfield County, Pennsylvania	42.027653
420333314001082	Underserved	4203360192	Pike township	2309	856	Clearfield County, Pennsylvania	42.027653
420333314001083	Underserved	4203360192	Pike township	2309	856	Clearfield County, Pennsylvania	42.027653
420333314001104	Unserved	4203360192	Pike township	2309	856	Clearfield County, Pennsylvania	42.027653
420333314001105	Unserved	4203360288	Pine township	77	34	Clearfield County, Pennsylvania	31.959893
420333314001106	Unserved	4203360288	Pine township	77	34	Clearfield County, Pennsylvania	31.959893
420333314001107	Unserved	4203360288	Pine township	77	34	Clearfield County, Pennsylvania	31.959893
420333314002014	Unserved	4203307008	Bloom township	412	169	Clearfield County, Pennsylvania	18.740558
420333314002017	Unserved	4203307008	Bloom township	412	169	Clearfield County, Pennsylvania	18.740558
420333314002018	Unserved	4203307008	Bloom township	412	169	Clearfield County, Pennsylvania	18.740558
420333314002019	Unserved	4203358816	Penn township	1326	514	Clearfield County, Pennsylvania	25.33912
420333314002020	Unserved	4203358816	Penn township	1326	514	Clearfield County, Pennsylvania	25.33912
420333314002021	Unserved	4203358816	Penn township	1326	514	Clearfield County, Pennsylvania	25.33912
420333314002022	Unserved	4203358816	Penn township	1326	514	Clearfield County, Pennsylvania	25.33912
420333314002023	Unserved	4203358816	Penn township	1326	514	Clearfield County, Pennsylvania	25.33912
420333314002024	Unserved	4203358816	Penn township	1326	514	Clearfield County, Pennsylvania	25.33912
420333314002025	Underserved	4203358816	Penn township	1326	514	Clearfield County, Pennsylvania	25.33912
420333314002056	Underserved	4203358816	Penn township	1326	514	Clearfield County, Pennsylvania	25.33912
420333314002057	Unserved	4203358816	Penn township	1326	514	Clearfield County, Pennsylvania	25.33912

Q14 -Pennsylvania Census Blocks By Municipality

420333315002115	Unserved	4203325632	Ferguson township	410	158	Clearfield County, Pennsylvania	23.725435
420333315002116	Unserved	4203331376	Greenwood township	424	161	Clearfield County, Pennsylvania	20.064153
420333315002117	Unserved	4203331376	Greenwood township	424	161	Clearfield County, Pennsylvania	20.064153
420333315002118	Unserved	4203331376	Greenwood township	424	161	Clearfield County, Pennsylvania	20.064153
420333315002119	Unserved	4203331376	Greenwood township	424	161	Clearfield County, Pennsylvania	20.064153
420333315002120	Unserved	4203331376	Greenwood township	424	161	Clearfield County, Pennsylvania	20.064153
420333315002121	Unserved	4203325632	Ferguson township	410	158	Clearfield County, Pennsylvania	23.725435
420333315002122	Underserved	4203325632	Ferguson township	410	158	Clearfield County, Pennsylvania	23.725435
420333315002123	Unserved	4203325632	Ferguson township	410	158	Clearfield County, Pennsylvania	23.725435
420333315002124	Unserved	4203325632	Ferguson township	410	158	Clearfield County, Pennsylvania	23.725435
420333315002126	Unserved	4203325632	Ferguson township	410	158	Clearfield County, Pennsylvania	23.725435
420333315002134	Unserved	4203325632	Ferguson township	410	158	Clearfield County, Pennsylvania	23.725435
420333315002135	Unserved	4203325632	Ferguson township	410	158	Clearfield County, Pennsylvania	23.725435
420333315002136	Unserved	4203325632	Ferguson township	410	158	Clearfield County, Pennsylvania	23.725435
420333315002137	Unserved	4203325632	Ferguson township	410	158	Clearfield County, Pennsylvania	23.725435
420333315002138	Unserved	4203331376	Greenwood township	424	161	Clearfield County, Pennsylvania	20.064153
420333315002139	Unserved	4203331376	Greenwood township	424	161	Clearfield County, Pennsylvania	20.064153
420333315002140	Unserved	4203331376	Greenwood township	424	161	Clearfield County, Pennsylvania	20.064153
420333315002144	Unserved	4203331376	Greenwood township	424	161	Clearfield County, Pennsylvania	20.064153
420333315002146	Unserved	4203331376	Greenwood township	424	161	Clearfield County, Pennsylvania	20.064153
420333315002147	Unserved	4203331376	Greenwood township	424	161	Clearfield County, Pennsylvania	20.064153
420333315002148	Unserved	4203325632	Ferguson township	410	158	Clearfield County, Pennsylvania	23.725435
420333315002149	Unserved	4203325632	Ferguson township	410	158	Clearfield County, Pennsylvania	23.725435
420333315002150	Underserved	4203325632	Ferguson township	410	158	Clearfield County, Pennsylvania	23.725435
420333315002994	Unserved	4203331376	Greenwood township	424	161	Clearfield County, Pennsylvania	20.064153
420333315002995	Unserved	4203331376	Greenwood township	424	161	Clearfield County, Pennsylvania	20.064153
420333315002996	Unserved	4203331376	Greenwood township	424	161	Clearfield County, Pennsylvania	20.064153
420333315002997	Unserved	4203331376	Greenwood township	424	161	Clearfield County, Pennsylvania	20.064153
420333316001052	Underserved	4203338432	Jordan township	543	198	Clearfield County, Pennsylvania	24.068265
420333316001053	Underserved	4203338432	Jordan township	543	198	Clearfield County, Pennsylvania	24.068265
420333316001054	Underserved	4203338432	Jordan township	543	198	Clearfield County, Pennsylvania	24.068265
420333316001098	Unserved	4203304888	Beccaria township	1835	747	Clearfield County, Pennsylvania	36.26905
420333316001099	Underserved	4203338432	Jordan township	543	198	Clearfield County, Pennsylvania	24.068265
420333316001100	Unserved	4203338432	Jordan township	543	198	Clearfield County, Pennsylvania	24.068265

Q14 -Pennsylvania Census Blocks By Municipality

420333317001010	Unserved	4203386440	Woodward township	3550	754	Clearfield County, Pennsylvania	22.124491
420333317001011	Unserved	4203386440	Woodward township	3550	754	Clearfield County, Pennsylvania	22.124491
420333317001012	Unserved	4203386440	Woodward township	3550	754	Clearfield County, Pennsylvania	22.124491
420333317001013	Underserved	4203386440	Woodward township	3550	754	Clearfield County, Pennsylvania	22.124491
420333317004016	Unserved	4203363360	Ramey borough	525	207	Clearfield County, Pennsylvania	0.889441
420333318002008	Unserved	4203304888	Beccaria township	1835	747	Clearfield County, Pennsylvania	36.26905
420333318002010	Unserved	4203304888	Beccaria township	1835	747	Clearfield County, Pennsylvania	36.26905
420333318002011	Unserved	4203304888	Beccaria township	1835	747	Clearfield County, Pennsylvania	36.26905
420333318002012	Unserved	4203304888	Beccaria township	1835	747	Clearfield County, Pennsylvania	36.26905
420333318002013	Unserved	4203304888	Beccaria township	1835	747	Clearfield County, Pennsylvania	36.26905
420333318002016	Unserved	4203304888	Beccaria township	1835	747	Clearfield County, Pennsylvania	36.26905
420333318002017	Unserved	4203304888	Beccaria township	1835	747	Clearfield County, Pennsylvania	36.26905
420333318002018	Unserved	4203304888	Beccaria township	1835	747	Clearfield County, Pennsylvania	36.26905
420333318002019	Unserved	4203304888	Beccaria township	1835	747	Clearfield County, Pennsylvania	36.26905
420333318002020	Unserved	4203304888	Beccaria township	1835	747	Clearfield County, Pennsylvania	36.26905
420333318002021	Unserved	4203304888	Beccaria township	1835	747	Clearfield County, Pennsylvania	36.26905
420333318002022	Unserved	4203304888	Beccaria township	1835	747	Clearfield County, Pennsylvania	36.26905
420333318002023	Unserved	4203304888	Beccaria township	1835	747	Clearfield County, Pennsylvania	36.26905
420333318002024	Unserved	4203304888	Beccaria township	1835	747	Clearfield County, Pennsylvania	36.26905
420333318002025	Unserved	4203304888	Beccaria township	1835	747	Clearfield County, Pennsylvania	36.26905
420333318002026	Unserved	4203304888	Beccaria township	1835	747	Clearfield County, Pennsylvania	36.26905
420333318002027	Unserved	4203304888	Beccaria township	1835	747	Clearfield County, Pennsylvania	36.26905
420333318002028	Unserved	4203304888	Beccaria township	1835	747	Clearfield County, Pennsylvania	36.26905
420333318002029	Unserved	4203304888	Beccaria township	1835	747	Clearfield County, Pennsylvania	36.26905
420333318002030	Unserved	4203304888	Beccaria township	1835	747	Clearfield County, Pennsylvania	36.26905
420333318002031	Unserved	4203304888	Beccaria township	1835	747	Clearfield County, Pennsylvania	36.26905
420333318002032	Underserved	4203304888	Beccaria township	1835	747	Clearfield County, Pennsylvania	36.26905
420333318002036	Underserved	4203304888	Beccaria township	1835	747	Clearfield County, Pennsylvania	36.26905
420333319001002	Unserved	4203310288	Burnside township	1128	424	Clearfield County, Pennsylvania	44.265935
420333319001003	Unserved	4203310288	Burnside township	1128	424	Clearfield County, Pennsylvania	44.265935
420333319001004	Unserved	4203310288	Burnside township	1128	424	Clearfield County, Pennsylvania	44.265935
420333319001005	Unserved	4203310288	Burnside township	1128	424	Clearfield County, Pennsylvania	44.265935
420333319001006	Unserved	4203310288	Burnside township	1128	424	Clearfield County, Pennsylvania	44.265935
420333319001007	Unserved	4203310288	Burnside township	1128	424	Clearfield County, Pennsylvania	44.265935

Q14 -Pennsylvania Census Blocks By Municipality

420333319001076	Unserved	4203310288	Burnside township	1128	424	Clearfield County, Pennsylvania	44.265935
420333319001077	Unserved	4203310288	Burnside township	1128	424	Clearfield County, Pennsylvania	44.265935
420333319001078	Unserved	4203310288	Burnside township	1128	424	Clearfield County, Pennsylvania	44.265935
420333319001079	Unserved	4203310288	Burnside township	1128	424	Clearfield County, Pennsylvania	44.265935
420333319001081	Unserved	4203310288	Burnside township	1128	424	Clearfield County, Pennsylvania	44.265935
420333319001082	Unserved	4203310288	Burnside township	1128	424	Clearfield County, Pennsylvania	44.265935
420333319001083	Unserved	4203310288	Burnside township	1128	424	Clearfield County, Pennsylvania	44.265935
420333319001085	Unserved	4203310288	Burnside township	1128	424	Clearfield County, Pennsylvania	44.265935
420333319001089	Underserved	4203310288	Burnside township	1128	424	Clearfield County, Pennsylvania	44.265935
420333319001104	Unserved	4203310288	Burnside township	1128	424	Clearfield County, Pennsylvania	44.265935
420333319001105	Unserved	4203310288	Burnside township	1128	424	Clearfield County, Pennsylvania	44.265935
420333319001109	Underserved	4203310288	Burnside township	1128	424	Clearfield County, Pennsylvania	44.265935
420333319001117	Unserved	4203310288	Burnside township	1128	424	Clearfield County, Pennsylvania	44.265935
420333319001120	Unserved	4203310288	Burnside township	1128	424	Clearfield County, Pennsylvania	44.265935
420333319002026	Underserved	4203313200	Chest township	547	188	Clearfield County, Pennsylvania	35.85846
420333319002027	Unserved	4203313200	Chest township	547	188	Clearfield County, Pennsylvania	35.85846
420333319002032	Unserved	4203353336	Newburg borough	81	35	Clearfield County, Pennsylvania	1.723952
420333319002033	Unserved	4203353336	Newburg borough	81	35	Clearfield County, Pennsylvania	1.723952
420333319002034	Unserved	4203353336	Newburg borough	81	35	Clearfield County, Pennsylvania	1.723952
420333319002039	Unserved	4203353336	Newburg borough	81	35	Clearfield County, Pennsylvania	1.723952
420333319002040	Unserved	4203353336	Newburg borough	81	35	Clearfield County, Pennsylvania	1.723952
420333319002042	Unserved	4203353336	Newburg borough	81	35	Clearfield County, Pennsylvania	1.723952
420333319002044	Unserved	4203353336	Newburg borough	81	35	Clearfield County, Pennsylvania	1.723952
420333319002045	Unserved	4203353336	Newburg borough	81	35	Clearfield County, Pennsylvania	1.723952
420333319002046	Unserved	4203353336	Newburg borough	81	35	Clearfield County, Pennsylvania	1.723952
420333319002047	Unserved	4203353336	Newburg borough	81	35	Clearfield County, Pennsylvania	1.723952
420333319002050	Unserved	4203353336	Newburg borough	81	35	Clearfield County, Pennsylvania	1.723952
420333319002051	Unserved	4203313200	Chest township	547	188	Clearfield County, Pennsylvania	35.85846
420333319002052	Unserved	4203313200	Chest township	547	188	Clearfield County, Pennsylvania	35.85846
420333319002053	Unserved	4203313200	Chest township	547	188	Clearfield County, Pennsylvania	35.85846
420333319002054	Unserved	4203313200	Chest township	547	188	Clearfield County, Pennsylvania	35.85846
420333319002059	Unserved	4203354344	New Washington borou	89	30	Clearfield County, Pennsylvania	2.140756
420333319002062	Unserved	4203313200	Chest township	547	188	Clearfield County, Pennsylvania	35.85846
420333319002063	Underserved	4203354344	New Washington borou	89	30	Clearfield County, Pennsylvania	2.140756

Q14 -Pennsylvania Census Blocks By Municipality

420359702001139	Unserved	4203504992	Beech Creek township	1010	393	Clinton County, Pennsylvania	93.650179
420359702001140	Unserved	4203504992	Beech Creek township	1010	393	Clinton County, Pennsylvania	93.650179
420359702001141	Unserved	4203504992	Beech Creek township	1010	393	Clinton County, Pennsylvania	93.650179
420359702001142	Unserved	4203504992	Beech Creek township	1010	393	Clinton County, Pennsylvania	93.650179
420359702001143	Unserved	4203504992	Beech Creek township	1010	393	Clinton County, Pennsylvania	93.650179
420359702001144	Unserved	4203504992	Beech Creek township	1010	393	Clinton County, Pennsylvania	93.650179
420359702001145	Unserved	4203504992	Beech Creek township	1010	393	Clinton County, Pennsylvania	93.650179
420359702001146	Unserved	4203504992	Beech Creek township	1010	393	Clinton County, Pennsylvania	93.650179
420359702001147	Unserved	4203504992	Beech Creek township	1010	393	Clinton County, Pennsylvania	93.650179
420359702001148	Unserved	4202717800	Curtin township	551	207	Centre County, Pennsylvania	45.911748
420359702001149	Unserved	4203504992	Beech Creek township	1010	393	Clinton County, Pennsylvania	93.650179
420359702001150	Unserved	4203504992	Beech Creek township	1010	393	Clinton County, Pennsylvania	93.650179
420359702001151	Unserved	4203504992	Beech Creek township	1010	393	Clinton County, Pennsylvania	93.650179
420359702001999	Unserved	4203504992	Beech Creek township	1010	393	Clinton County, Pennsylvania	93.650179
420359702003003	Unserved	4203503912	Bald Eagle township	1898	732	Clinton County, Pennsylvania	41.554097
420359702003022	Unserved	4203503912	Bald Eagle township	1898	732	Clinton County, Pennsylvania	41.554097
420359702003023	Unserved	4203503912	Bald Eagle township	1898	732	Clinton County, Pennsylvania	41.554097
420359702003024	Unserved	4203503912	Bald Eagle township	1898	732	Clinton County, Pennsylvania	41.554097
420359702003025	Unserved	4203503912	Bald Eagle township	1898	732	Clinton County, Pennsylvania	41.554097
420359702003029	Unserved	4203503912	Bald Eagle township	1898	732	Clinton County, Pennsylvania	41.554097
420359702003030	Unserved	4203503912	Bald Eagle township	1898	732	Clinton County, Pennsylvania	41.554097
420359702003031	Unserved	4203503912	Bald Eagle township	1898	732	Clinton County, Pennsylvania	41.554097
420359702003032	Unserved	4203503912	Bald Eagle township	1898	732	Clinton County, Pennsylvania	41.554097
420359702003033	Unserved	4203503912	Bald Eagle township	1898	732	Clinton County, Pennsylvania	41.554097
420359702003034	Unserved	4203503912	Bald Eagle township	1898	732	Clinton County, Pennsylvania	41.554097
420359702003035	Unserved	4203503912	Bald Eagle township	1898	732	Clinton County, Pennsylvania	41.554097
420359702003036	Unserved	4203503912	Bald Eagle township	1898	732	Clinton County, Pennsylvania	41.554097
420359702003037	Unserved	4203503912	Bald Eagle township	1898	732	Clinton County, Pennsylvania	41.554097
420359702003039	Unserved	4203503912	Bald Eagle township	1898	732	Clinton County, Pennsylvania	41.554097
420359702003040	Unserved	4203503912	Bald Eagle township	1898	732	Clinton County, Pennsylvania	41.554097
420359702003998	Unserved	4203503912	Bald Eagle township	1898	732	Clinton County, Pennsylvania	41.554097
420359703001004	Unserved	4203528296	Gallagher township	340	134	Clinton County, Pennsylvania	53.554264
420359703001005	Unserved	4203528296	Gallagher township	340	134	Clinton County, Pennsylvania	53.554264
420359703001006	Unserved	4203528296	Gallagher township	340	134	Clinton County, Pennsylvania	53.554264

Q14 -Pennsylvania Census Blocks By Municipality

420359703001041	Unserved	4203531680	Grugan township	52	26	Clinton County, Pennsylvania	68.898558
420359703001042	Unserved	4203531680	Grugan township	52	26	Clinton County, Pennsylvania	68.898558
420359703001043	Unserved	4203531680	Grugan township	52	26	Clinton County, Pennsylvania	68.898558
420359703001044	Unserved	4203528296	Gallagher township	340	134	Clinton County, Pennsylvania	53.554264
420359703001045	Unserved	4203528296	Gallagher township	340	134	Clinton County, Pennsylvania	53.554264
420359703001046	Unserved	4203531680	Grugan township	52	26	Clinton County, Pennsylvania	68.898558
420359703001047	Unserved	4203531680	Grugan township	52	26	Clinton County, Pennsylvania	68.898558
420359703001048	Unserved	4203531680	Grugan township	52	26	Clinton County, Pennsylvania	68.898558
420359703001049	Unserved	4203531680	Grugan township	52	26	Clinton County, Pennsylvania	68.898558
420359703001051	Unserved	4203531680	Grugan township	52	26	Clinton County, Pennsylvania	68.898558
420359703001052	Unserved	4203514960	Colebrook township	179	56	Clinton County, Pennsylvania	18.681325
420359703001053	Unserved	4203514960	Colebrook township	179	56	Clinton County, Pennsylvania	18.681325
420359703001054	Underserved	4203514960	Colebrook township	179	56	Clinton County, Pennsylvania	18.681325
420359703001055	Unserved	4203528296	Gallagher township	340	134	Clinton County, Pennsylvania	53.554264
420359703001056	Unserved	4203528296	Gallagher township	340	134	Clinton County, Pennsylvania	53.554264
420359703001057	Unserved	4203528296	Gallagher township	340	134	Clinton County, Pennsylvania	53.554264
420359703001058	Unserved	4203528296	Gallagher township	340	134	Clinton County, Pennsylvania	53.554264
420359703001059	Unserved	4203528296	Gallagher township	340	134	Clinton County, Pennsylvania	53.554264
420359703001063	Underserved	4203528296	Gallagher township	340	134	Clinton County, Pennsylvania	53.554264
420359703001064	Unserved	4203528296	Gallagher township	340	134	Clinton County, Pennsylvania	53.554264
420359703001067	Unserved	4203528296	Gallagher township	340	134	Clinton County, Pennsylvania	53.554264
420359703001073	Unserved	4203514960	Colebrook township	179	56	Clinton County, Pennsylvania	18.681325
420359703001074	Unserved	4203531680	Grugan township	52	26	Clinton County, Pennsylvania	68.898558
420359703001075	Unserved	4203531680	Grugan township	52	26	Clinton County, Pennsylvania	68.898558
420359703001076	Unserved	4203531680	Grugan township	52	26	Clinton County, Pennsylvania	68.898558
420359703001077	Unserved	4203514960	Colebrook township	179	56	Clinton County, Pennsylvania	18.681325
420359703001078	Underserved	4203514960	Colebrook township	179	56	Clinton County, Pennsylvania	18.681325
420359703001079	Underserved	4203514960	Colebrook township	179	56	Clinton County, Pennsylvania	18.681325
420359703001086	Unserved	4203514960	Colebrook township	179	56	Clinton County, Pennsylvania	18.681325
420359703001088	Unserved	4203514960	Colebrook township	179	56	Clinton County, Pennsylvania	18.681325
420359703001090	Unserved	4203514960	Colebrook township	179	56	Clinton County, Pennsylvania	18.681325
420359703001091	Unserved	4203514960	Colebrook township	179	56	Clinton County, Pennsylvania	18.681325
420359703001093	Unserved	4203514960	Colebrook township	179	56	Clinton County, Pennsylvania	18.681325
420359703001094	Unserved	4203514960	Colebrook township	179	56	Clinton County, Pennsylvania	18.681325

Q14 -Pennsylvania Census Blocks By Municipality

420359703001095	Unserved	4203531680	Grugan township	52	26	Clinton County, Pennsylvania	68.898558
420359703001096	Unserved	4203531680	Grugan township	52	26	Clinton County, Pennsylvania	68.898558
420359703001097	Unserved	4203531680	Grugan township	52	26	Clinton County, Pennsylvania	68.898558
420359703001098	Unserved	4203531680	Grugan township	52	26	Clinton County, Pennsylvania	68.898558
420359703001099	Unserved	4203531680	Grugan township	52	26	Clinton County, Pennsylvania	68.898558
420359703001100	Unserved	4203531680	Grugan township	52	26	Clinton County, Pennsylvania	68.898558
420359703001101	Unserved	4203531680	Grugan township	52	26	Clinton County, Pennsylvania	68.898558
420359703001102	Unserved	4203531680	Grugan township	52	26	Clinton County, Pennsylvania	68.898558
420359703001103	Unserved	4203531680	Grugan township	52	26	Clinton County, Pennsylvania	68.898558
420359703001104	Unserved	4203531680	Grugan township	52	26	Clinton County, Pennsylvania	68.898558
420359703001105	Unserved	4203531680	Grugan township	52	26	Clinton County, Pennsylvania	68.898558
420359703001106	Unserved	4203531680	Grugan township	52	26	Clinton County, Pennsylvania	68.898558
420359703001107	Unserved	4203531680	Grugan township	52	26	Clinton County, Pennsylvania	68.898558
420359703001108	Unserved	4203531680	Grugan township	52	26	Clinton County, Pennsylvania	68.898558
420359703001109	Unserved	4203531680	Grugan township	52	26	Clinton County, Pennsylvania	68.898558
420359703001110	Unserved	4203531680	Grugan township	52	26	Clinton County, Pennsylvania	68.898558
420359703001111	Unserved	4203531680	Grugan township	52	26	Clinton County, Pennsylvania	68.898558
420359703001112	Unserved	4203531680	Grugan township	52	26	Clinton County, Pennsylvania	68.898558
420359703001113	Unserved	4203514960	Colebrook township	179	56	Clinton County, Pennsylvania	18.681325
420359703001114	Unserved	4203531680	Grugan township	52	26	Clinton County, Pennsylvania	68.898558
420359703001115	Unserved	4203531680	Grugan township	52	26	Clinton County, Pennsylvania	68.898558
420359703001116	Unserved	4203531680	Grugan township	52	26	Clinton County, Pennsylvania	68.898558
420359703001117	Unserved	4203531680	Grugan township	52	26	Clinton County, Pennsylvania	68.898558
420359703001118	Unserved	4203531680	Grugan township	52	26	Clinton County, Pennsylvania	68.898558
420359703001119	Unserved	4203531680	Grugan township	52	26	Clinton County, Pennsylvania	68.898558
420359703001120	Unserved	4203531680	Grugan township	52	26	Clinton County, Pennsylvania	68.898558
420359703001997	Unserved	4203531680	Grugan township	52	26	Clinton County, Pennsylvania	68.898558
420359703001998	Underserved	4203514960	Colebrook township	179	56	Clinton County, Pennsylvania	18.681325
420359705001000	Unserved	4203581728	Wayne township	1363	477	Clinton County, Pennsylvania	22.837969
420359709001000	Underserved	4203516976	Crawford township	848	308	Clinton County, Pennsylvania	22.070356
420359709001038	Unserved	4203516976	Crawford township	848	308	Clinton County, Pennsylvania	22.070356
420359709001039	Underserved	4203516976	Crawford township	848	308	Clinton County, Pennsylvania	22.070356
420359709001041	Unserved	4203516976	Crawford township	848	308	Clinton County, Pennsylvania	22.070356
420359709001042	Unserved	4203516976	Crawford township	848	308	Clinton County, Pennsylvania	22.070356

Q14 -Pennsylvania Census Blocks By Municipality

420359709002048	Underserved	4203530928	Greene township	1464	480	Clinton County, Pennsylvania	46.924037
420359709002050	Underserved	4203530928	Greene township	1464	480	Clinton County, Pennsylvania	46.924037
420359709002069	Unserved	4203530928	Greene township	1464	480	Clinton County, Pennsylvania	46.924037
420359709002070	Unserved	4203530928	Greene township	1464	480	Clinton County, Pennsylvania	46.924037
420359709003033	Underserved	4203530928	Greene township	1464	480	Clinton County, Pennsylvania	46.924037
420359709003034	Unserved	4203530928	Greene township	1464	480	Clinton County, Pennsylvania	46.924037
420359709003045	Unserved	4203530928	Greene township	1464	480	Clinton County, Pennsylvania	46.924037
420359709003046	Unserved	4203530928	Greene township	1464	480	Clinton County, Pennsylvania	46.924037
420359709003047	Unserved	4203530928	Greene township	1464	480	Clinton County, Pennsylvania	46.924037
420370502001005	Unserved	4203760304	Pine township	1092	404	Columbia County, Pennsylvania	26.470803
420370502001006	Unserved	4203760304	Pine township	1092	404	Columbia County, Pennsylvania	26.470803
420370502001007	Unserved	4203760304	Pine township	1092	404	Columbia County, Pennsylvania	26.470803
420370502001022	Unserved	4203760304	Pine township	1092	404	Columbia County, Pennsylvania	26.470803
420370502001024	Unserved	4203760304	Pine township	1092	404	Columbia County, Pennsylvania	26.470803
420370502001025	Unserved	4203760304	Pine township	1092	404	Columbia County, Pennsylvania	26.470803
420370502001029	Unserved	4203760304	Pine township	1092	404	Columbia County, Pennsylvania	26.470803
420370502001030	Unserved	4203760304	Pine township	1092	404	Columbia County, Pennsylvania	26.470803
420370502001032	Underserved	4203760304	Pine township	1092	404	Columbia County, Pennsylvania	26.470803
420370502001033	Unserved	4203760304	Pine township	1092	404	Columbia County, Pennsylvania	26.470803
420370502001034	Unserved	4203760304	Pine township	1092	404	Columbia County, Pennsylvania	26.470803
420370502001035	Unserved	4203760304	Pine township	1092	404	Columbia County, Pennsylvania	26.470803
420370502001037	Unserved	4203760304	Pine township	1092	404	Columbia County, Pennsylvania	26.470803
420370502001038	Unserved	4203760304	Pine township	1092	404	Columbia County, Pennsylvania	26.470803
420370502001043	Underserved	4203760304	Pine township	1092	404	Columbia County, Pennsylvania	26.470803
420370502001045	Unserved	4203760304	Pine township	1092	404	Columbia County, Pennsylvania	26.470803
420370502001052	Unserved	4203760304	Pine township	1092	404	Columbia County, Pennsylvania	26.470803
420370502001061	Underserved	4203760304	Pine township	1092	404	Columbia County, Pennsylvania	26.470803
420370502001063	Underserved	4203760304	Pine township	1092	404	Columbia County, Pennsylvania	26.470803
420370502001064	Unserved	4203760304	Pine township	1092	404	Columbia County, Pennsylvania	26.470803
420370502001065	Unserved	4203760304	Pine township	1092	404	Columbia County, Pennsylvania	26.470803
420370502001067	Underserved	4203760304	Pine township	1092	404	Columbia County, Pennsylvania	26.470803
420370502001068	Unserved	4203760304	Pine township	1092	404	Columbia County, Pennsylvania	26.470803
420370502001069	Underserved	4203760304	Pine township	1092	404	Columbia County, Pennsylvania	26.470803
420370502002010	Underserved	4203731392	Greenwood township	1932	721	Columbia County, Pennsylvania	28.008525

Q14 -Pennsylvania Census Blocks By Municipality

420370502002035	Unserved	4203731392	Greenwood township	1932	721	Columbia County, Pennsylvania	28.008525
420370502004087	Underserved	4203746472	Madison township	1590	591	Columbia County, Pennsylvania	35.26698
420370502004088	Unserved	4203746472	Madison township	1590	591	Columbia County, Pennsylvania	35.26698
420370503001018	Underserved	4203751792	Mount Pleasant townsh	1459	544	Columbia County, Pennsylvania	17.387611
420370503001021	Unserved	4203751792	Mount Pleasant townsh	1459	544	Columbia County, Pennsylvania	17.387611
420370503001022	Unserved	4203751792	Mount Pleasant townsh	1459	544	Columbia County, Pennsylvania	17.387611
420370503001024	Unserved	4203751792	Mount Pleasant townsh	1459	544	Columbia County, Pennsylvania	17.387611
420370503002000	Unserved	4203733760	Hemlock township	1874	712	Columbia County, Pennsylvania	17.521574
420370503002001	Unserved	4203733760	Hemlock township	1874	712	Columbia County, Pennsylvania	17.521574
420370503003043	Unserved	4203750704	Montour township	1437	592	Columbia County, Pennsylvania	9.628219
420370503003045	Unserved	4203750704	Montour township	1437	592	Columbia County, Pennsylvania	9.628219
420370503003046	Unserved	4203750704	Montour township	1437	592	Columbia County, Pennsylvania	9.628219
420370503003047	Underserved	4203750704	Montour township	1437	592	Columbia County, Pennsylvania	9.628219
420370503003048	Underserved	4203750704	Montour township	1437	592	Columbia County, Pennsylvania	9.628219
420370504001048	Unserved	4203756896	Orange township	1148	435	Columbia County, Pennsylvania	13.066616
420370504001060	Unserved	4203756896	Orange township	1148	435	Columbia County, Pennsylvania	13.066616
420370504001069	Unserved	4203756896	Orange township	1148	435	Columbia County, Pennsylvania	13.066616
420370504002019	Unserved	4203754880	North Centre township	2009	735	Columbia County, Pennsylvania	15.338069
420370504002020	Unserved	4203754880	North Centre township	2009	735	Columbia County, Pennsylvania	15.338069
420370504002021	Unserved	4203754880	North Centre township	2009	735	Columbia County, Pennsylvania	15.338069
420370504002029	Unserved	4203754880	North Centre township	2009	735	Columbia County, Pennsylvania	15.338069
420370504002032	Unserved	4203754880	North Centre township	2009	735	Columbia County, Pennsylvania	15.338069
420370504002033	Unserved	4203754880	North Centre township	2009	735	Columbia County, Pennsylvania	15.338069
420370504002034	Unserved	4203754880	North Centre township	2009	735	Columbia County, Pennsylvania	15.338069
420370504002035	Unserved	4203754880	North Centre township	2009	735	Columbia County, Pennsylvania	15.338069
420370504003002	Unserved	4203754880	North Centre township	2009	735	Columbia County, Pennsylvania	15.338069
420370504003003	Unserved	4203754880	North Centre township	2009	735	Columbia County, Pennsylvania	15.338069
420370504003006	Unserved	4203754880	North Centre township	2009	735	Columbia County, Pennsylvania	15.338069
420370504003007	Unserved	4203754880	North Centre township	2009	735	Columbia County, Pennsylvania	15.338069
420370504003008	Unserved	4203754880	North Centre township	2009	735	Columbia County, Pennsylvania	15.338069
420370504003009	Unserved	4203754880	North Centre township	2009	735	Columbia County, Pennsylvania	15.338069
420370504003010	Unserved	4203754880	North Centre township	2009	735	Columbia County, Pennsylvania	15.338069
420370504003029	Unserved	4203772040	South Centre township	1972	822	Columbia County, Pennsylvania	5.82934
420370504003030	Unserved	4203754880	North Centre township	2009	735	Columbia County, Pennsylvania	15.338069

Q14 -Pennsylvania Census Blocks By Municipality

420370505001000	Underserved	4203708480	Briar Creek township	3061	1225	Columbia County, Pennsylvania	21.210248
420370505001004	Unserved	4203708480	Briar Creek township	3061	1225	Columbia County, Pennsylvania	21.210248
420370508002003	Underserved	4203772040	South Centre township	1972	822	Columbia County, Pennsylvania	5.82934
420370508002016	Unserved	4203772040	South Centre township	1972	822	Columbia County, Pennsylvania	5.82934
420370508002999	Underserved	4203772040	South Centre township	1972	822	Columbia County, Pennsylvania	5.82934
420370509001002	Unserved	4203772040	South Centre township	1972	822	Columbia County, Pennsylvania	5.82934
420370509002005	Unserved	4203772040	South Centre township	1972	822	Columbia County, Pennsylvania	5.82934
420370509002006	Unserved	4203772040	South Centre township	1972	822	Columbia County, Pennsylvania	5.82934
420370509002009	Underserved	4203772040	South Centre township	1972	822	Columbia County, Pennsylvania	5.82934
420370513001106	Underserved	4203711736	Catawissa borough	1589	710	Columbia County, Pennsylvania	0.53945
420370513002041	Unserved	4203746688	Main township	1289	469	Columbia County, Pennsylvania	16.676691
420370513002044	Unserved	4203711744	Catawissa township	944	378	Columbia County, Pennsylvania	12.85478
420370513002050	Unserved	4203711744	Catawissa township	944	378	Columbia County, Pennsylvania	12.85478
420370514002019	Unserved	4203749256	Mifflin township	2251	899	Columbia County, Pennsylvania	19.995352
420370514002020	Underserved	4203749256	Mifflin township	2251	899	Columbia County, Pennsylvania	19.995352
420370515001003	Underserved	4203746688	Main township	1289	469	Columbia County, Pennsylvania	16.676691
420370515001043	Unserved	4203711744	Catawissa township	944	378	Columbia County, Pennsylvania	12.85478
420370515001049	Unserved	4203727384	Franklin township	597	231	Columbia County, Pennsylvania	13.477038
420370515001076	Underserved	4203727384	Franklin township	597	231	Columbia County, Pennsylvania	13.477038
420370515001077	Unserved	4203727384	Franklin township	597	231	Columbia County, Pennsylvania	13.477038
420370515001078	Unserved	4203727384	Franklin township	597	231	Columbia County, Pennsylvania	13.477038
420370515002000	Underserved	4203704704	Beaver township	885	342	Columbia County, Pennsylvania	35.598795
420370515002001	Unserved	4203704704	Beaver township	885	342	Columbia County, Pennsylvania	35.598795
420370515002002	Unserved	4203704704	Beaver township	885	342	Columbia County, Pennsylvania	35.598795
420370515002003	Unserved	4203704704	Beaver township	885	342	Columbia County, Pennsylvania	35.598795
420370515002004	Unserved	4203704704	Beaver township	885	342	Columbia County, Pennsylvania	35.598795
420370515002005	Unserved	4203704704	Beaver township	885	342	Columbia County, Pennsylvania	35.598795
420370515002006	Unserved	4203704704	Beaver township	885	342	Columbia County, Pennsylvania	35.598795
420370515002007	Unserved	4203704704	Beaver township	885	342	Columbia County, Pennsylvania	35.598795
420370515002008	Unserved	4203704704	Beaver township	885	342	Columbia County, Pennsylvania	35.598795
420370515002009	Unserved	4203704704	Beaver township	885	342	Columbia County, Pennsylvania	35.598795
420370515002010	Unserved	4203704704	Beaver township	885	342	Columbia County, Pennsylvania	35.598795
420370515002011	Unserved	4203704704	Beaver township	885	342	Columbia County, Pennsylvania	35.598795
420370515002012	Unserved	4203704704	Beaver township	885	342	Columbia County, Pennsylvania	35.598795

Q14 -Pennsylvania Census Blocks By Municipality

420370515004017	Unserved	4203714184	Cleveland township	1004	390	Columbia County, Pennsylvania	23.40304
420370515004020	Unserved	4203714184	Cleveland township	1004	390	Columbia County, Pennsylvania	23.40304
420370515004021	Unserved	4203714184	Cleveland township	1004	390	Columbia County, Pennsylvania	23.40304
420370515004022	Underserved	4203714184	Cleveland township	1004	390	Columbia County, Pennsylvania	23.40304
420370515004023	Unserved	4203714184	Cleveland township	1004	390	Columbia County, Pennsylvania	23.40304
420370515004024	Unserved	4203714184	Cleveland township	1004	390	Columbia County, Pennsylvania	23.40304
420370515004032	Underserved	4203714184	Cleveland township	1004	390	Columbia County, Pennsylvania	23.40304
420370515004034	Unserved	4203714184	Cleveland township	1004	390	Columbia County, Pennsylvania	23.40304
420370515004036	Unserved	4203714184	Cleveland township	1004	390	Columbia County, Pennsylvania	23.40304
420370515004037	Unserved	4203714184	Cleveland township	1004	390	Columbia County, Pennsylvania	23.40304
420370515004038	Unserved	4203714184	Cleveland township	1004	390	Columbia County, Pennsylvania	23.40304
420370515004045	Unserved	4203714184	Cleveland township	1004	390	Columbia County, Pennsylvania	23.40304
420370515004047	Unserved	4203714184	Cleveland township	1004	390	Columbia County, Pennsylvania	23.40304
420370515004050	Underserved	4203714184	Cleveland township	1004	390	Columbia County, Pennsylvania	23.40304
420370515004060	Unserved	4203714184	Cleveland township	1004	390	Columbia County, Pennsylvania	23.40304
420370515004071	Unserved	4203714184	Cleveland township	1004	390	Columbia County, Pennsylvania	23.40304
420370515004997	Unserved	4203714184	Cleveland township	1004	390	Columbia County, Pennsylvania	23.40304
420370515004998	Unserved	4203714184	Cleveland township	1004	390	Columbia County, Pennsylvania	23.40304
420370515004999	Unserved	4203714184	Cleveland township	1004	390	Columbia County, Pennsylvania	23.40304
420370515006001	Underserved	4203715880	Conyngam township	792	337	Columbia County, Pennsylvania	20.318494
420370515006003	Underserved	4203715880	Conyngam township	792	337	Columbia County, Pennsylvania	20.318494
420370515006004	Unserved	4203715880	Conyngam township	792	337	Columbia County, Pennsylvania	20.318494
420370515006005	Unserved	4203715880	Conyngam township	792	337	Columbia County, Pennsylvania	20.318494
420370515006007	Unserved	4203715880	Conyngam township	792	337	Columbia County, Pennsylvania	20.318494
420370515006011	Unserved	4203715880	Conyngam township	792	337	Columbia County, Pennsylvania	20.318494
420370515006012	Unserved	4203715880	Conyngam township	792	337	Columbia County, Pennsylvania	20.318494
420370515006013	Unserved	4203715880	Conyngam township	792	337	Columbia County, Pennsylvania	20.318494
420370515006014	Unserved	4203715880	Conyngam township	792	337	Columbia County, Pennsylvania	20.318494
420370515006032	Unserved	4203715880	Conyngam township	792	337	Columbia County, Pennsylvania	20.318494
420370515006049	Unserved	4203715880	Conyngam township	792	337	Columbia County, Pennsylvania	20.318494
420370515006056	Underserved	4203712312	Centralia borough	21	10	Columbia County, Pennsylvania	0.243057
420370515006084	Unserved	4203703264	Ashland borough	0	0	Columbia County, Pennsylvania	0.013526
420370515006086	Underserved	4203703264	Ashland borough	0	0	Columbia County, Pennsylvania	0.013526
420370515006997	Unserved	4203715880	Conyngam township	792	337	Columbia County, Pennsylvania	20.318494

Q14 -Pennsylvania Census Blocks By Municipality

420391101005017	Unserved	4203965960	Rome township	1745	532	Crawford County, Pennsylvania	41.228043
420391101005018	Unserved	4203965960	Rome township	1745	532	Crawford County, Pennsylvania	41.228043
420391101005020	Underserved	4203965960	Rome township	1745	532	Crawford County, Pennsylvania	41.228043
420391101005024	Unserved	4203965960	Rome township	1745	532	Crawford County, Pennsylvania	41.228043
420391101005028	Unserved	4203965960	Rome township	1745	532	Crawford County, Pennsylvania	41.228043
420391101005029	Underserved	4203965960	Rome township	1745	532	Crawford County, Pennsylvania	41.228043
420391101005030	Underserved	4203965960	Rome township	1745	532	Crawford County, Pennsylvania	41.228043
420391101005031	Underserved	4203965960	Rome township	1745	532	Crawford County, Pennsylvania	41.228043
420391101005032	Unserved	4203965960	Rome township	1745	532	Crawford County, Pennsylvania	41.228043
420391101006001	Unserved	4203965960	Rome township	1745	532	Crawford County, Pennsylvania	41.228043
420391101006002	Unserved	4203965960	Rome township	1745	532	Crawford County, Pennsylvania	41.228043
420391101006004	Unserved	4203965960	Rome township	1745	532	Crawford County, Pennsylvania	41.228043
420391101006005	Unserved	4203965960	Rome township	1745	532	Crawford County, Pennsylvania	41.228043
420391101006006	Unserved	4203965960	Rome township	1745	532	Crawford County, Pennsylvania	41.228043
420391101006008	Unserved	4203965960	Rome township	1745	532	Crawford County, Pennsylvania	41.228043
420391101006009	Unserved	4203965960	Rome township	1745	532	Crawford County, Pennsylvania	41.228043
420391101006013	Unserved	4203912184	Centerville borough	247	99	Crawford County, Pennsylvania	1.785376
420391101006016	Unserved	4203965960	Rome township	1745	532	Crawford County, Pennsylvania	41.228043
420391101006017	Unserved	4203965960	Rome township	1745	532	Crawford County, Pennsylvania	41.228043
420391101006019	Unserved	4203965960	Rome township	1745	532	Crawford County, Pennsylvania	41.228043
420391101006020	Unserved	4203965960	Rome township	1745	532	Crawford County, Pennsylvania	41.228043
420391101006021	Unserved	4203912184	Centerville borough	247	99	Crawford County, Pennsylvania	1.785376
420391101006023	Unserved	4203912184	Centerville borough	247	99	Crawford County, Pennsylvania	1.785376
420391101006029	Underserved	4203965960	Rome township	1745	532	Crawford County, Pennsylvania	41.228043
420391101006030	Unserved	4203965960	Rome township	1745	532	Crawford County, Pennsylvania	41.228043
420391101006040	Unserved	4203912184	Centerville borough	247	99	Crawford County, Pennsylvania	1.785376
420391101006044	Unserved	4203912184	Centerville borough	247	99	Crawford County, Pennsylvania	1.785376
420391101006049	Unserved	4203912184	Centerville borough	247	99	Crawford County, Pennsylvania	1.785376
420391102001025	Underserved	4203979920	Venango township	956	340	Crawford County, Pennsylvania	16.956888
420391102001039	Unserved	4203979920	Venango township	956	340	Crawford County, Pennsylvania	16.956888
420391102001041	Unserved	4203979920	Venango township	956	340	Crawford County, Pennsylvania	16.956888
420391102001042	Unserved	4203917848	Cussewago township	1597	591	Crawford County, Pennsylvania	41.141212
420391102001053	Underserved	4203917848	Cussewago township	1597	591	Crawford County, Pennsylvania	41.141212
420391102001054	Unserved	4203917848	Cussewago township	1597	591	Crawford County, Pennsylvania	41.141212

Q14 -Pennsylvania Census Blocks By Municipality

420391102002003	Unserved	4203979920	Venango township	956	340	Crawford County, Pennsylvania	16.956888
420391102002004	Unserved	4203979920	Venango township	956	340	Crawford County, Pennsylvania	16.956888
420391102002015	Unserved	4203917848	Cussewago township	1597	591	Crawford County, Pennsylvania	41.141212
420391102002016	Unserved	4203917848	Cussewago township	1597	591	Crawford County, Pennsylvania	41.141212
420391102002017	Underserved	4203917848	Cussewago township	1597	591	Crawford County, Pennsylvania	41.141212
420391102002026	Unserved	4203917848	Cussewago township	1597	591	Crawford County, Pennsylvania	41.141212
420391102002030	Unserved	4203979920	Venango township	956	340	Crawford County, Pennsylvania	16.956888
420391102002031	Unserved	4203979920	Venango township	956	340	Crawford County, Pennsylvania	16.956888
420391102002037	Unserved	4203979920	Venango township	956	340	Crawford County, Pennsylvania	16.956888
420391102002062	Unserved	4203979920	Venango township	956	340	Crawford County, Pennsylvania	16.956888
420391102002063	Unserved	4203979920	Venango township	956	340	Crawford County, Pennsylvania	16.956888
420391102002064	Unserved	4203917848	Cussewago township	1597	591	Crawford County, Pennsylvania	41.141212
420391102002065	Underserved	4203917848	Cussewago township	1597	591	Crawford County, Pennsylvania	41.141212
420391102002066	Unserved	4203917848	Cussewago township	1597	591	Crawford County, Pennsylvania	41.141212
420391102002072	Unserved	4203979920	Venango township	956	340	Crawford County, Pennsylvania	16.956888
420391102002081	Underserved	4203917848	Cussewago township	1597	591	Crawford County, Pennsylvania	41.141212
420391102002083	Underserved	4203917848	Cussewago township	1597	591	Crawford County, Pennsylvania	41.141212
420391102002085	Unserved	4203917848	Cussewago township	1597	591	Crawford County, Pennsylvania	41.141212
420391102002086	Underserved	4203917848	Cussewago township	1597	591	Crawford County, Pennsylvania	41.141212
420391102002088	Unserved	4203917848	Cussewago township	1597	591	Crawford County, Pennsylvania	41.141212
420391102002089	Underserved	4203917848	Cussewago township	1597	591	Crawford County, Pennsylvania	41.141212
420391102003000	Unserved	4203910904	Cambridge township	1486	594	Crawford County, Pennsylvania	21.603296
420391102003001	Underserved	4203910904	Cambridge township	1486	594	Crawford County, Pennsylvania	21.603296
420391102003016	Unserved	4203910904	Cambridge township	1486	594	Crawford County, Pennsylvania	21.603296
420391102003999	Unserved	4203910904	Cambridge township	1486	594	Crawford County, Pennsylvania	21.603296
420391102004044	Unserved	4203910904	Cambridge township	1486	594	Crawford County, Pennsylvania	21.603296
420391102004047	Unserved	4203910904	Cambridge township	1486	594	Crawford County, Pennsylvania	21.603296
420391102006000	Unserved	4203965440	Rockdale township	1343	454	Crawford County, Pennsylvania	36.344266
420391102006001	Unserved	4203965440	Rockdale township	1343	454	Crawford County, Pennsylvania	36.344266
420391102006002	Unserved	4203965440	Rockdale township	1343	454	Crawford County, Pennsylvania	36.344266
420391102006003	Unserved	4203965440	Rockdale township	1343	454	Crawford County, Pennsylvania	36.344266
420391102006004	Unserved	4203965440	Rockdale township	1343	454	Crawford County, Pennsylvania	36.344266
420391102006005	Unserved	4203965440	Rockdale township	1343	454	Crawford County, Pennsylvania	36.344266
420391102006006	Unserved	4203965440	Rockdale township	1343	454	Crawford County, Pennsylvania	36.344266

Q14 -Pennsylvania Census Blocks By Municipality

420391102006996	Unserved	4203965440	Rockdale township	1343	454	Crawford County, Pennsylvania	36.344266
420391102006998	Unserved	4203965440	Rockdale township	1343	454	Crawford County, Pennsylvania	36.344266
420391102006999	Unserved	4203965440	Rockdale township	1343	454	Crawford County, Pennsylvania	36.344266
420391103001003	Unserved	4203904720	Beaver township	903	316	Crawford County, Pennsylvania	36.712347
420391103001004	Unserved	4203904720	Beaver township	903	316	Crawford County, Pennsylvania	36.712347
420391103001005	Unserved	4203904720	Beaver township	903	316	Crawford County, Pennsylvania	36.712347
420391103001006	Unserved	4203904720	Beaver township	903	316	Crawford County, Pennsylvania	36.712347
420391103001007	Unserved	4203904720	Beaver township	903	316	Crawford County, Pennsylvania	36.712347
420391103001008	Unserved	4203904720	Beaver township	903	316	Crawford County, Pennsylvania	36.712347
420391103001009	Unserved	4203904720	Beaver township	903	316	Crawford County, Pennsylvania	36.712347
420391103001010	Underserved	4203904720	Beaver township	903	316	Crawford County, Pennsylvania	36.712347
420391103001011	Unserved	4203904720	Beaver township	903	316	Crawford County, Pennsylvania	36.712347
420391103001012	Underserved	4203904720	Beaver township	903	316	Crawford County, Pennsylvania	36.712347
420391103001013	Underserved	4203904720	Beaver township	903	316	Crawford County, Pennsylvania	36.712347
420391103001015	Underserved	4203904720	Beaver township	903	316	Crawford County, Pennsylvania	36.712347
420391103001016	Unserved	4203904720	Beaver township	903	316	Crawford County, Pennsylvania	36.712347
420391103001021	Underserved	4203904720	Beaver township	903	316	Crawford County, Pennsylvania	36.712347
420391103001022	Underserved	4203904720	Beaver township	903	316	Crawford County, Pennsylvania	36.712347
420391103001023	Underserved	4203904720	Beaver township	903	316	Crawford County, Pennsylvania	36.712347
420391103001024	Unserved	4203904720	Beaver township	903	316	Crawford County, Pennsylvania	36.712347
420391103001026	Underserved	4203904720	Beaver township	903	316	Crawford County, Pennsylvania	36.712347
420391103001075	Unserved	4203904720	Beaver township	903	316	Crawford County, Pennsylvania	36.712347
420391103001076	Unserved	4203904720	Beaver township	903	316	Crawford County, Pennsylvania	36.712347
420391103002002	Unserved	4203972840	Spring township	1571	577	Crawford County, Pennsylvania	45.614268
420391103002003	Unserved	4203972840	Spring township	1571	577	Crawford County, Pennsylvania	45.614268
420391103002004	Underserved	4203972840	Spring township	1571	577	Crawford County, Pennsylvania	45.614268
420391103003004	Unserved	4203972840	Spring township	1571	577	Crawford County, Pennsylvania	45.614268
420391103003008	Unserved	4203972840	Spring township	1571	577	Crawford County, Pennsylvania	45.614268
420391103003012	Underserved	4203972840	Spring township	1571	577	Crawford County, Pennsylvania	45.614268
420391103003017	Underserved	4203972840	Spring township	1571	577	Crawford County, Pennsylvania	45.614268
420391103003018	Unserved	4203972840	Spring township	1571	577	Crawford County, Pennsylvania	45.614268
420391103003019	Unserved	4203972840	Spring township	1571	577	Crawford County, Pennsylvania	45.614268
420391103003020	Underserved	4203972840	Spring township	1571	577	Crawford County, Pennsylvania	45.614268
420391103003021	Unserved	4203972840	Spring township	1571	577	Crawford County, Pennsylvania	45.614268

Q14 -Pennsylvania Census Blocks By Municipality

420391105001001	Underserved	4203975200	Summit township	2172	902	Crawford County, Pennsylvania	25.989504
420391105001005	Unserved	4203975200	Summit township	2172	902	Crawford County, Pennsylvania	25.989504
420391105001006	Unserved	4203975200	Summit township	2172	902	Crawford County, Pennsylvania	25.989504
420391105001015	Unserved	4203975200	Summit township	2172	902	Crawford County, Pennsylvania	25.989504
420391105001018	Unserved	4203975200	Summit township	2172	902	Crawford County, Pennsylvania	25.989504
420391105005042	Underserved	4203967088	Sadsbury township	2941	1274	Crawford County, Pennsylvania	25.026586
420391105005043	Unserved	4203967088	Sadsbury township	2941	1274	Crawford County, Pennsylvania	25.026586
420391105005044	Underserved	4203967088	Sadsbury township	2941	1274	Crawford County, Pennsylvania	25.026586
420391105005046	Unserved	4203967088	Sadsbury township	2941	1274	Crawford County, Pennsylvania	25.026586
420391105005054	Unserved	4203967088	Sadsbury township	2941	1274	Crawford County, Pennsylvania	25.026586
420391105005055	Unserved	4203967088	Sadsbury township	2941	1274	Crawford County, Pennsylvania	25.026586
420391105005061	Unserved	4203967088	Sadsbury township	2941	1274	Crawford County, Pennsylvania	25.026586
420391105005062	Unserved	4203967088	Sadsbury township	2941	1274	Crawford County, Pennsylvania	25.026586
420391105005063	Underserved	4203967088	Sadsbury township	2941	1274	Crawford County, Pennsylvania	25.026586
420391107001002	Underserved	4203986168	Woodcock township	2976	1028	Crawford County, Pennsylvania	33.079844
420391107001024	Underserved	4203986168	Woodcock township	2976	1028	Crawford County, Pennsylvania	33.079844
420391107001028	Unserved	4203986160	Woodcock borough	146	55	Crawford County, Pennsylvania	0.564384
420391107001033	Unserved	4203986168	Woodcock township	2976	1028	Crawford County, Pennsylvania	33.079844
420391108001000	Unserved	4203964600	Richmond township	1379	515	Crawford County, Pennsylvania	36.646281
420391108001001	Unserved	4203964600	Richmond township	1379	515	Crawford County, Pennsylvania	36.646281
420391108001002	Unserved	4203964600	Richmond township	1379	515	Crawford County, Pennsylvania	36.646281
420391108001003	Unserved	4203964600	Richmond township	1379	515	Crawford County, Pennsylvania	36.646281
420391108001004	Unserved	4203964600	Richmond township	1379	515	Crawford County, Pennsylvania	36.646281
420391108001006	Unserved	4203964600	Richmond township	1379	515	Crawford County, Pennsylvania	36.646281
420391108001007	Unserved	4203964600	Richmond township	1379	515	Crawford County, Pennsylvania	36.646281
420391108001008	Unserved	4203964600	Richmond township	1379	515	Crawford County, Pennsylvania	36.646281
420391108001009	Underserved	4203964600	Richmond township	1379	515	Crawford County, Pennsylvania	36.646281
420391108001017	Unserved	4203964600	Richmond township	1379	515	Crawford County, Pennsylvania	36.646281
420391108001018	Unserved	4203964600	Richmond township	1379	515	Crawford County, Pennsylvania	36.646281
420391108001021	Unserved	4203964600	Richmond township	1379	515	Crawford County, Pennsylvania	36.646281
420391108004005	Unserved	4203963400	Randolph township	1838	651	Crawford County, Pennsylvania	43.444842
420391108004006	Underserved	4203963400	Randolph township	1838	651	Crawford County, Pennsylvania	43.444842
420391108004012	Unserved	4203963400	Randolph township	1838	651	Crawford County, Pennsylvania	43.444842
420391108004013	Unserved	4203963400	Randolph township	1838	651	Crawford County, Pennsylvania	43.444842

Q14 -Pennsylvania Census Blocks By Municipality

420391109001999	Unserved	4203903408	Athens township	775	265	Crawford County, Pennsylvania	28.280098
420391109003039	Unserved	4203977616	Troy township	1339	471	Crawford County, Pennsylvania	31.67568
420391109003041	Underserved	4203977616	Troy township	1339	471	Crawford County, Pennsylvania	31.67568
420391109003042	Unserved	4203977616	Troy township	1339	471	Crawford County, Pennsylvania	31.67568
420391109003043	Unserved	4203977616	Troy township	1339	471	Crawford County, Pennsylvania	31.67568
420391109003044	Unserved	4203977616	Troy township	1339	471	Crawford County, Pennsylvania	31.67568
420391109004041	Underserved	4203977616	Troy township	1339	471	Crawford County, Pennsylvania	31.67568
420391109004044	Underserved	4203977616	Troy township	1339	471	Crawford County, Pennsylvania	31.67568
420391109004045	Unserved	4203977616	Troy township	1339	471	Crawford County, Pennsylvania	31.67568
420391109004046	Unserved	4203977616	Troy township	1339	471	Crawford County, Pennsylvania	31.67568
420391109004047	Unserved	4203977616	Troy township	1339	471	Crawford County, Pennsylvania	31.67568
420391109004048	Unserved	4203977616	Troy township	1339	471	Crawford County, Pennsylvania	31.67568
420391109004053	Unserved	4203977616	Troy township	1339	471	Crawford County, Pennsylvania	31.67568
420391109004057	Unserved	4203977616	Troy township	1339	471	Crawford County, Pennsylvania	31.67568
420391109004058	Unserved	4203977616	Troy township	1339	471	Crawford County, Pennsylvania	31.67568
420391109004062	Unserved	4203977616	Troy township	1339	471	Crawford County, Pennsylvania	31.67568
420391109004066	Unserved	4203977616	Troy township	1339	471	Crawford County, Pennsylvania	31.67568
420391109004067	Unserved	4203977616	Troy township	1339	471	Crawford County, Pennsylvania	31.67568
420391109004068	Unserved	4203977616	Troy township	1339	471	Crawford County, Pennsylvania	31.67568
420391109004070	Unserved	4203977616	Troy township	1339	471	Crawford County, Pennsylvania	31.67568
420391109004072	Unserved	4203977616	Troy township	1339	471	Crawford County, Pennsylvania	31.67568
420391109004998	Unserved	4203977616	Troy township	1339	471	Crawford County, Pennsylvania	31.67568
420391109004999	Unserved	4203977616	Troy township	1339	471	Crawford County, Pennsylvania	31.67568
420391113002013	Underserved	4203921096	East Fairfield township	848	339	Crawford County, Pennsylvania	12.797701
420391113002027	Underserved	4203921096	East Fairfield township	848	339	Crawford County, Pennsylvania	12.797701
420391113003011	Underserved	4203978304	Union township	1049	412	Crawford County, Pennsylvania	15.871063
420391113003036	Unserved	4203978304	Union township	1049	412	Crawford County, Pennsylvania	15.871063
420391114005014	Underserved	4203983480	West Mead township	5227	2098	Crawford County, Pennsylvania	18.571379
420391114005016	Unserved	4203983480	West Mead township	5227	2098	Crawford County, Pennsylvania	18.571379
420391114005018	Unserved	4203983480	West Mead township	5227	2098	Crawford County, Pennsylvania	18.571379
420391119001018	Unserved	4203982944	West Fallowfield townsh	659	264	Crawford County, Pennsylvania	11.705794
420391119001053	Underserved	4203921112	East Fallowfield townsh	1434	436	Crawford County, Pennsylvania	28.096882
420391119001083	Unserved	4203982944	West Fallowfield townsh	659	264	Crawford County, Pennsylvania	11.705794
420391119001094	Underserved	4203921112	East Fallowfield townsh	1434	436	Crawford County, Pennsylvania	28.096882

Q14 -Pennsylvania Census Blocks By Municipality

420391119004025	Underserved	4203931400	Greenwood township	1487	560	Crawford County, Pennsylvania	36.444093
420391119004029	Unserved	4203931400	Greenwood township	1487	560	Crawford County, Pennsylvania	36.444093
420391119004030	Underserved	4203931400	Greenwood township	1487	560	Crawford County, Pennsylvania	36.444093
420391120001037	Unserved	4203955408	North Shenango towns	1387	619	Crawford County, Pennsylvania	26.201715
420391120001040	Unserved	4203955408	North Shenango towns	1387	619	Crawford County, Pennsylvania	26.201715
420391120001997	Unserved	4203955408	North Shenango towns	1387	619	Crawford County, Pennsylvania	26.201715
420391120001999	Underserved	4203955408	North Shenango towns	1387	619	Crawford County, Pennsylvania	26.201715
420391120002000	Underserved	4203955408	North Shenango towns	1387	619	Crawford County, Pennsylvania	26.201715
420391120002003	Unserved	4203955408	North Shenango towns	1387	619	Crawford County, Pennsylvania	26.201715
420391120002005	Unserved	4203955408	North Shenango towns	1387	619	Crawford County, Pennsylvania	26.201715
420391120002006	Unserved	4203955408	North Shenango towns	1387	619	Crawford County, Pennsylvania	26.201715
420391120002007	Unserved	4203955408	North Shenango towns	1387	619	Crawford County, Pennsylvania	26.201715
420391120002008	Unserved	4203955408	North Shenango towns	1387	619	Crawford County, Pennsylvania	26.201715
420391120002009	Unserved	4203955408	North Shenango towns	1387	619	Crawford County, Pennsylvania	26.201715
420391120002010	Unserved	4203955408	North Shenango towns	1387	619	Crawford County, Pennsylvania	26.201715
420391120002011	Unserved	4203955408	North Shenango towns	1387	619	Crawford County, Pennsylvania	26.201715
420391120002016	Unserved	4203955408	North Shenango towns	1387	619	Crawford County, Pennsylvania	26.201715
420391120002017	Underserved	4203955408	North Shenango towns	1387	619	Crawford County, Pennsylvania	26.201715
420391120002019	Unserved	4203972472	South Shenango towns	2047	854	Crawford County, Pennsylvania	29.909802
420391120002038	Unserved	4203972472	South Shenango towns	2047	854	Crawford County, Pennsylvania	29.909802
420391120002039	Underserved	4203972472	South Shenango towns	2047	854	Crawford County, Pennsylvania	29.909802
420391120002040	Unserved	4203972472	South Shenango towns	2047	854	Crawford County, Pennsylvania	29.909802
420391120002043	Underserved	4203972472	South Shenango towns	2047	854	Crawford County, Pennsylvania	29.909802
420391120002055	Underserved	4203972472	South Shenango towns	2047	854	Crawford County, Pennsylvania	29.909802
420391120002056	Unserved	4203972472	South Shenango towns	2047	854	Crawford County, Pennsylvania	29.909802
420391120002061	Underserved	4203972472	South Shenango towns	2047	854	Crawford County, Pennsylvania	29.909802
420391120002062	Unserved	4203972472	South Shenango towns	2047	854	Crawford County, Pennsylvania	29.909802
420391120002065	Unserved	4203972472	South Shenango towns	2047	854	Crawford County, Pennsylvania	29.909802
420391120003079	Unserved	4203984008	West Shenango townsh	541	221	Crawford County, Pennsylvania	9.002692
420391120003080	Unserved	4203984008	West Shenango townsh	541	221	Crawford County, Pennsylvania	9.002692
420391120003081	Unserved	4203984008	West Shenango townsh	541	221	Crawford County, Pennsylvania	9.002692
420391120003083	Unserved	4203984008	West Shenango townsh	541	221	Crawford County, Pennsylvania	9.002692
420391120003084	Unserved	4203984008	West Shenango townsh	541	221	Crawford County, Pennsylvania	9.002692
420391120003085	Unserved	4203984008	West Shenango townsh	541	221	Crawford County, Pennsylvania	9.002692

Q14 -Pennsylvania Census Blocks By Municipality

420391120003087	Unserved	4203984008	West Shenango townsh	541	221	Crawford County, Pennsylvania	9.002692
420391120003089	Unserved	4203984008	West Shenango townsh	541	221	Crawford County, Pennsylvania	9.002692
420391120003090	Unserved	4203984008	West Shenango townsh	541	221	Crawford County, Pennsylvania	9.002692
420391120003094	Unserved	4203984008	West Shenango townsh	541	221	Crawford County, Pennsylvania	9.002692
420391120003105	Unserved	4203984008	West Shenango townsh	541	221	Crawford County, Pennsylvania	9.002692
420391120003106	Unserved	4203984008	West Shenango townsh	541	221	Crawford County, Pennsylvania	9.002692
420391120003993	Unserved	4203984008	West Shenango townsh	541	221	Crawford County, Pennsylvania	9.002692
420391120003994	Underserved	4203972472	South Shenango towns	2047	854	Crawford County, Pennsylvania	29.909802
420391120003995	Underserved	4203972472	South Shenango towns	2047	854	Crawford County, Pennsylvania	29.909802
420430251002031	Unserved	4204349264	Mifflin township	662	222	Dauphin County, Pennsylvania	15.347376
420479901001000	Unserved	4204738368	Jones township	1721	687	Elk County, Pennsylvania	147.0955
420479901001001	Unserved	4204738368	Jones township	1721	687	Elk County, Pennsylvania	147.0955
420479901001002	Unserved	4204738368	Jones township	1721	687	Elk County, Pennsylvania	147.0955
420479901001003	Unserved	4204738368	Jones township	1721	687	Elk County, Pennsylvania	147.0955
420479901001004	Unserved	4204738368	Jones township	1721	687	Elk County, Pennsylvania	147.0955
420479901001005	Unserved	4204738368	Jones township	1721	687	Elk County, Pennsylvania	147.0955
420479901001014	Unserved	4204738368	Jones township	1721	687	Elk County, Pennsylvania	147.0955
420479901001015	Unserved	4204738368	Jones township	1721	687	Elk County, Pennsylvania	147.0955
420479901001027	Underserved	4204738368	Jones township	1721	687	Elk County, Pennsylvania	147.0955
420479901001030	Underserved	4204738368	Jones township	1721	687	Elk County, Pennsylvania	147.0955
420479901001031	Unserved	4204738368	Jones township	1721	687	Elk County, Pennsylvania	147.0955
420479901001032	Unserved	4204738368	Jones township	1721	687	Elk County, Pennsylvania	147.0955
420479901001033	Unserved	4204738368	Jones township	1721	687	Elk County, Pennsylvania	147.0955
420479901001034	Unserved	4204738368	Jones township	1721	687	Elk County, Pennsylvania	147.0955
420479901001035	Unserved	4204738368	Jones township	1721	687	Elk County, Pennsylvania	147.0955
420479901001036	Unserved	4204738368	Jones township	1721	687	Elk County, Pennsylvania	147.0955
420479901001037	Unserved	4204738368	Jones township	1721	687	Elk County, Pennsylvania	147.0955
420479901001038	Unserved	4204738368	Jones township	1721	687	Elk County, Pennsylvania	147.0955
420479901001039	Unserved	4204738368	Jones township	1721	687	Elk County, Pennsylvania	147.0955
420479901001040	Unserved	4204738368	Jones township	1721	687	Elk County, Pennsylvania	147.0955
420479901001041	Unserved	4204738368	Jones township	1721	687	Elk County, Pennsylvania	147.0955
420479901001042	Unserved	4204738368	Jones township	1721	687	Elk County, Pennsylvania	147.0955
420479901001043	Unserved	4204738368	Jones township	1721	687	Elk County, Pennsylvania	147.0955
420479901001044	Unserved	4204738368	Jones township	1721	687	Elk County, Pennsylvania	147.0955

Q14 -Pennsylvania Census Blocks By Municipality

420479902001175	Unserved	4204749888	Millstone township	95	44	Elk County, Pennsylvania	41.600084
420479902001176	Unserved	4204772928	Spring Creek township	260	111	Elk County, Pennsylvania	64.24861
420479902001177	Unserved	4204772928	Spring Creek township	260	111	Elk County, Pennsylvania	64.24861
420479902001178	Unserved	4204772928	Spring Creek township	260	111	Elk County, Pennsylvania	64.24861
420479902001179	Unserved	4204772928	Spring Creek township	260	111	Elk County, Pennsylvania	64.24861
420479902001189	Unserved	4204772928	Spring Creek township	260	111	Elk County, Pennsylvania	64.24861
420479902001190	Unserved	4204772928	Spring Creek township	260	111	Elk County, Pennsylvania	64.24861
420479902001191	Unserved	4204772928	Spring Creek township	260	111	Elk County, Pennsylvania	64.24861
420479902001192	Unserved	4204772928	Spring Creek township	260	111	Elk County, Pennsylvania	64.24861
420479902001193	Unserved	4204772928	Spring Creek township	260	111	Elk County, Pennsylvania	64.24861
420479902001194	Unserved	4204772928	Spring Creek township	260	111	Elk County, Pennsylvania	64.24861
420479902001195	Unserved	4204734464	Highland township	509	210	Elk County, Pennsylvania	86.955612
420479902001196	Unserved	4204734464	Highland township	509	210	Elk County, Pennsylvania	86.955612
420479902001197	Unserved	4204734464	Highland township	509	210	Elk County, Pennsylvania	86.955612
420479902001198	Unserved	4204772928	Spring Creek township	260	111	Elk County, Pennsylvania	64.24861
420479902001199	Unserved	4204772928	Spring Creek township	260	111	Elk County, Pennsylvania	64.24861
420479902001200	Unserved	4204772928	Spring Creek township	260	111	Elk County, Pennsylvania	64.24861
420479902001201	Unserved	4204772928	Spring Creek township	260	111	Elk County, Pennsylvania	64.24861
420479902001202	Unserved	4204734464	Highland township	509	210	Elk County, Pennsylvania	86.955612
420479902001203	Unserved	4204734464	Highland township	509	210	Elk County, Pennsylvania	86.955612
420479902001204	Unserved	4204734464	Highland township	509	210	Elk County, Pennsylvania	86.955612
420479902001205	Unserved	4204734464	Highland township	509	210	Elk County, Pennsylvania	86.955612
420479902001206	Unserved	4204734464	Highland township	509	210	Elk County, Pennsylvania	86.955612
420479902001207	Unserved	4204772928	Spring Creek township	260	111	Elk County, Pennsylvania	64.24861
420479902001208	Unserved	4204772928	Spring Creek township	260	111	Elk County, Pennsylvania	64.24861
420479902001209	Unserved	4204772928	Spring Creek township	260	111	Elk County, Pennsylvania	64.24861
420479902001210	Unserved	4204772928	Spring Creek township	260	111	Elk County, Pennsylvania	64.24861
420479902001211	Unserved	4204772928	Spring Creek township	260	111	Elk County, Pennsylvania	64.24861
420479902001212	Unserved	4204772928	Spring Creek township	260	111	Elk County, Pennsylvania	64.24861
420479902001213	Unserved	4204772928	Spring Creek township	260	111	Elk County, Pennsylvania	64.24861
420479902001214	Unserved	4204772928	Spring Creek township	260	111	Elk County, Pennsylvania	64.24861
420479902001215	Underserved	4204772928	Spring Creek township	260	111	Elk County, Pennsylvania	64.24861
420479902001216	Unserved	4204772928	Spring Creek township	260	111	Elk County, Pennsylvania	64.24861
420479902001217	Unserved	4204772928	Spring Creek township	260	111	Elk County, Pennsylvania	64.24861

Q14 -Pennsylvania Census Blocks By Municipality

420479902001218	Unserved	4204772928	Spring Creek township	260	111	Elk County, Pennsylvania	64.24861
420479902001219	Unserved	4204772928	Spring Creek township	260	111	Elk County, Pennsylvania	64.24861
420479902001220	Unserved	4204772928	Spring Creek township	260	111	Elk County, Pennsylvania	64.24861
420479902001221	Unserved	4204772928	Spring Creek township	260	111	Elk County, Pennsylvania	64.24861
420479902001222	Unserved	4204772928	Spring Creek township	260	111	Elk County, Pennsylvania	64.24861
420479902001233	Underserved	4204772928	Spring Creek township	260	111	Elk County, Pennsylvania	64.24861
420479902001234	Unserved	4204772928	Spring Creek township	260	111	Elk County, Pennsylvania	64.24861
420479902001235	Unserved	4204772928	Spring Creek township	260	111	Elk County, Pennsylvania	64.24861
420479902001236	Unserved	4204772928	Spring Creek township	260	111	Elk County, Pennsylvania	64.24861
420479902001237	Unserved	4204772928	Spring Creek township	260	111	Elk County, Pennsylvania	64.24861
420479902001238	Unserved	4204772928	Spring Creek township	260	111	Elk County, Pennsylvania	64.24861
420479902001239	Unserved	4204772928	Spring Creek township	260	111	Elk County, Pennsylvania	64.24861
420479902001993	Unserved	4204749888	Millstone township	95	44	Elk County, Pennsylvania	41.600084
420479902001994	Unserved	4204749888	Millstone township	95	44	Elk County, Pennsylvania	41.600084
420479902001995	Unserved	4204749888	Millstone township	95	44	Elk County, Pennsylvania	41.600084
420479902001996	Unserved	4204772928	Spring Creek township	260	111	Elk County, Pennsylvania	64.24861
420479902001997	Unserved	4204772928	Spring Creek township	260	111	Elk County, Pennsylvania	64.24861
420479902001998	Unserved	4204772928	Spring Creek township	260	111	Elk County, Pennsylvania	64.24861
420479902001999	Unserved	4204772928	Spring Creek township	260	111	Elk County, Pennsylvania	64.24861
420479902003000	Unserved	4204764792	Ridgway township	2802	1069	Elk County, Pennsylvania	87.786728
420479902003011	Unserved	4204764792	Ridgway township	2802	1069	Elk County, Pennsylvania	87.786728
420479902003012	Unserved	4204764792	Ridgway township	2802	1069	Elk County, Pennsylvania	87.786728
420479902003013	Unserved	4204764792	Ridgway township	2802	1069	Elk County, Pennsylvania	87.786728
420479902003016	Underserved	4204764792	Ridgway township	2802	1069	Elk County, Pennsylvania	87.786728
420479902003017	Underserved	4204764792	Ridgway township	2802	1069	Elk County, Pennsylvania	87.786728
420479902003030	Unserved	4204764792	Ridgway township	2802	1069	Elk County, Pennsylvania	87.786728
420479902003032	Unserved	4204764792	Ridgway township	2802	1069	Elk County, Pennsylvania	87.786728
420479902003033	Unserved	4204764792	Ridgway township	2802	1069	Elk County, Pennsylvania	87.786728
420479902003035	Unserved	4204764792	Ridgway township	2802	1069	Elk County, Pennsylvania	87.786728
420479902003998	Unserved	4204764792	Ridgway township	2802	1069	Elk County, Pennsylvania	87.786728
420479902004011	Unserved	4204764792	Ridgway township	2802	1069	Elk County, Pennsylvania	87.786728
420479902004014	Unserved	4204764792	Ridgway township	2802	1069	Elk County, Pennsylvania	87.786728
420479902004015	Unserved	4204764792	Ridgway township	2802	1069	Elk County, Pennsylvania	87.786728
420479902004016	Unserved	4204764792	Ridgway township	2802	1069	Elk County, Pennsylvania	87.786728

Q14 -Pennsylvania Census Blocks By Municipality

420479912001000	Underserved	4204767344	St. Marys city	14502	5723	Elk County, Pennsylvania	99.419563
420490101011000	Underserved	4204973048	Springfield township	3378	1253	Erie County, Pennsylvania	37.624231
420490101011001	Unserved	4204973048	Springfield township	3378	1253	Erie County, Pennsylvania	37.624231
420490101011021	Unserved	4204973048	Springfield township	3378	1253	Erie County, Pennsylvania	37.624231
420490101011025	Unserved	4204973048	Springfield township	3378	1253	Erie County, Pennsylvania	37.624231
420490101012000	Unserved	4204973048	Springfield township	3378	1253	Erie County, Pennsylvania	37.624231
420490101012001	Underserved	4204973048	Springfield township	3378	1253	Erie County, Pennsylvania	37.624231
420490101014033	Underserved	4204973048	Springfield township	3378	1253	Erie County, Pennsylvania	37.624231
420490101031000	Underserved	4204915736	Conneaut township	3908	740	Erie County, Pennsylvania	43.514945
420490101031001	Unserved	4204915736	Conneaut township	3908	740	Erie County, Pennsylvania	43.514945
420490101031003	Unserved	4204915736	Conneaut township	3908	740	Erie County, Pennsylvania	43.514945
420490101031004	Underserved	4204915736	Conneaut township	3908	740	Erie County, Pennsylvania	43.514945
420490101032026	Unserved	4204915736	Conneaut township	3908	740	Erie County, Pennsylvania	43.514945
420490101032029	Unserved	4204915736	Conneaut township	3908	740	Erie County, Pennsylvania	43.514945
420490101041009	Unserved	4204923088	Elk Creek township	1800	653	Erie County, Pennsylvania	34.777381
420490102021003	Underserved	4204929240	Girard township	5133	1955	Erie County, Pennsylvania	31.751073
420490102021006	Underserved	4204929240	Girard township	5133	1955	Erie County, Pennsylvania	31.751073
420490102021007	Unserved	4204929240	Girard township	5133	1955	Erie County, Pennsylvania	31.751073
420490102021008	Underserved	4204929240	Girard township	5133	1955	Erie County, Pennsylvania	31.751073
420490102021009	Unserved	4204929240	Girard township	5133	1955	Erie County, Pennsylvania	31.751073
420490102021999	Unserved	4204929240	Girard township	5133	1955	Erie County, Pennsylvania	31.751073
420490102022023	Unserved	4204961168	Platea borough	474	172	Erie County, Pennsylvania	3.298854
420490102022024	Unserved	4204929240	Girard township	5133	1955	Erie County, Pennsylvania	31.751073
420490102022025	Unserved	4204929240	Girard township	5133	1955	Erie County, Pennsylvania	31.751073
420490102022999	Unserved	4204929240	Girard township	5133	1955	Erie County, Pennsylvania	31.751073
420490102023015	Underserved	4204929240	Girard township	5133	1955	Erie County, Pennsylvania	31.751073
420490102023016	Unserved	4204961168	Platea borough	474	172	Erie County, Pennsylvania	3.298854
420490102023048	Unserved	4204929240	Girard township	5133	1955	Erie County, Pennsylvania	31.751073
420490102023049	Unserved	4204929240	Girard township	5133	1955	Erie County, Pennsylvania	31.751073
420490102023055	Unserved	4204929240	Girard township	5133	1955	Erie County, Pennsylvania	31.751073
420490102023057	Unserved	4204929240	Girard township	5133	1955	Erie County, Pennsylvania	31.751073
420490102023058	Unserved	4204929240	Girard township	5133	1955	Erie County, Pennsylvania	31.751073
420490103012000	Underserved	4204946224	McKean township	4619	1649	Erie County, Pennsylvania	36.746886
420490103013018	Unserved	4204946224	McKean township	4619	1649	Erie County, Pennsylvania	36.746886

Q14 -Pennsylvania Census Blocks By Municipality

420490103013019	Unserved	4204946224	McKean township	4619	1649	Erie County, Pennsylvania	36.746886
420490103013022	Unserved	4204946224	McKean township	4619	1649	Erie County, Pennsylvania	36.746886
420490103013024	Underserved	4204946224	McKean township	4619	1649	Erie County, Pennsylvania	36.746886
420490103013031	Unserved	4204946224	McKean township	4619	1649	Erie County, Pennsylvania	36.746886
420490103013032	Unserved	4204946224	McKean township	4619	1649	Erie County, Pennsylvania	36.746886
420490103014035	Underserved	4204946224	McKean township	4619	1649	Erie County, Pennsylvania	36.746886
420490103014044	Underserved	4204946224	McKean township	4619	1649	Erie County, Pennsylvania	36.746886
420490112014013	Unserved	4204930936	Greene township	4768	1724	Erie County, Pennsylvania	38.085635
420490112014015	Unserved	4204930936	Greene township	4768	1724	Erie County, Pennsylvania	38.085635
420490112014020	Unserved	4204930936	Greene township	4768	1724	Erie County, Pennsylvania	38.085635
420490112014023	Unserved	4204930936	Greene township	4768	1724	Erie County, Pennsylvania	38.085635
420490112014024	Unserved	4204930936	Greene township	4768	1724	Erie County, Pennsylvania	38.085635
420490112014025	Unserved	4204930936	Greene township	4768	1724	Erie County, Pennsylvania	38.085635
420490112014026	Underserved	4204930936	Greene township	4768	1724	Erie County, Pennsylvania	38.085635
420490112014027	Unserved	4204930936	Greene township	4768	1724	Erie County, Pennsylvania	38.085635
420490112014028	Unserved	4204930936	Greene township	4768	1724	Erie County, Pennsylvania	38.085635
420490112014999	Underserved	4204930936	Greene township	4768	1724	Erie County, Pennsylvania	38.085635
420490112026022	Underserved	4204975208	Summit township	5529	2110	Erie County, Pennsylvania	23.875158
420490112026023	Unserved	4204975208	Summit township	5529	2110	Erie County, Pennsylvania	23.875158
420490112026024	Unserved	4204975208	Summit township	5529	2110	Erie County, Pennsylvania	23.875158
420490112026025	Underserved	4204975208	Summit township	5529	2110	Erie County, Pennsylvania	23.875158
420490112026026	Unserved	4204975208	Summit township	5529	2110	Erie County, Pennsylvania	23.875158
420490115052013	Unserved	4204932520	Harborcreek township	15178	5398	Erie County, Pennsylvania	34.151925
420490115052018	Unserved	4204932520	Harborcreek township	15178	5398	Erie County, Pennsylvania	34.151925
420490115052019	Unserved	4204932520	Harborcreek township	15178	5398	Erie County, Pennsylvania	34.151925
420490115052020	Unserved	4204932520	Harborcreek township	15178	5398	Erie County, Pennsylvania	34.151925
420490115073000	Unserved	4204932520	Harborcreek township	15178	5398	Erie County, Pennsylvania	34.151925
420490115073004	Unserved	4204932520	Harborcreek township	15178	5398	Erie County, Pennsylvania	34.151925
420490117021024	Unserved	4204954960	North East township	7702	2485	Erie County, Pennsylvania	42.393807
420490117021025	Underserved	4204954960	North East township	7702	2485	Erie County, Pennsylvania	42.393807
420490117021031	Unserved	4204931008	Greenfield township	1909	666	Erie County, Pennsylvania	34.132685
420490117023035	Unserved	4204954960	North East township	7702	2485	Erie County, Pennsylvania	42.393807
420490117023036	Unserved	4204954960	North East township	7702	2485	Erie County, Pennsylvania	42.393807
420490117023037	Unserved	4204954960	North East township	7702	2485	Erie County, Pennsylvania	42.393807

Q14 -Pennsylvania Census Blocks By Municipality

420490117025029	Underserved	4204931008	Greenfield township	1909	666	Erie County, Pennsylvania	34.132685
420490118011000	Unserved	4204979928	Venango township	2277	771	Erie County, Pennsylvania	43.723691
420490118011001	Unserved	4204979928	Venango township	2277	771	Erie County, Pennsylvania	43.723691
420490118011002	Unserved	4204979928	Venango township	2277	771	Erie County, Pennsylvania	43.723691
420490118011023	Underserved	4204979928	Venango township	2277	771	Erie County, Pennsylvania	43.723691
420490118011024	Unserved	4204979928	Venango township	2277	771	Erie County, Pennsylvania	43.723691
420490118011025	Unserved	4204979928	Venango township	2277	771	Erie County, Pennsylvania	43.723691
420490118011027	Unserved	4204979928	Venango township	2277	771	Erie County, Pennsylvania	43.723691
420490118012000	Underserved	4204979928	Venango township	2277	771	Erie County, Pennsylvania	43.723691
420490120011016	Unserved	4204902336	Amity township	1140	387	Erie County, Pennsylvania	28.290031
420490120011017	Unserved	4204902336	Amity township	1140	387	Erie County, Pennsylvania	28.290031
420490120011018	Unserved	4204902336	Amity township	1140	387	Erie County, Pennsylvania	28.290031
420490120011019	Unserved	4204902336	Amity township	1140	387	Erie County, Pennsylvania	28.290031
420490120011020	Unserved	4204902336	Amity township	1140	387	Erie County, Pennsylvania	28.290031
420490120011021	Unserved	4204902336	Amity township	1140	387	Erie County, Pennsylvania	28.290031
420490120011022	Unserved	4204902336	Amity township	1140	387	Erie County, Pennsylvania	28.290031
420490120011023	Unserved	4204902336	Amity township	1140	387	Erie County, Pennsylvania	28.290031
420490120011024	Unserved	4204902336	Amity township	1140	387	Erie County, Pennsylvania	28.290031
420490120011025	Unserved	4204902336	Amity township	1140	387	Erie County, Pennsylvania	28.290031
420490120011026	Unserved	4204902336	Amity township	1140	387	Erie County, Pennsylvania	28.290031
420490120011027	Unserved	4204902336	Amity township	1140	387	Erie County, Pennsylvania	28.290031
420490120011028	Unserved	4204902336	Amity township	1140	387	Erie County, Pennsylvania	28.290031
420490120011029	Underserved	4204902336	Amity township	1140	387	Erie County, Pennsylvania	28.290031
420490120011030	Underserved	4204902336	Amity township	1140	387	Erie County, Pennsylvania	28.290031
420490120011034	Underserved	4204902336	Amity township	1140	387	Erie County, Pennsylvania	28.290031
420490120011035	Unserved	4204902336	Amity township	1140	387	Erie County, Pennsylvania	28.290031
420490120011036	Unserved	4204902336	Amity township	1140	387	Erie County, Pennsylvania	28.290031
420490120011037	Unserved	4204902336	Amity township	1140	387	Erie County, Pennsylvania	28.290031
420490120011038	Unserved	4204902336	Amity township	1140	387	Erie County, Pennsylvania	28.290031
420490120011039	Unserved	4204902336	Amity township	1140	387	Erie County, Pennsylvania	28.290031
420490120011040	Unserved	4204902336	Amity township	1140	387	Erie County, Pennsylvania	28.290031
420490120011041	Unserved	4204902336	Amity township	1140	387	Erie County, Pennsylvania	28.290031
420490120011042	Unserved	4204902336	Amity township	1140	387	Erie County, Pennsylvania	28.290031
420490120011043	Unserved	4204902336	Amity township	1140	387	Erie County, Pennsylvania	28.290031

Q14 -Pennsylvania Census Blocks By Municipality

420490120011044	Unserved	4204902336	Amity township	1140	387	Erie County, Pennsylvania	28.290031
420490120011045	Unserved	4204902336	Amity township	1140	387	Erie County, Pennsylvania	28.290031
420490120011046	Unserved	4204902336	Amity township	1140	387	Erie County, Pennsylvania	28.290031
420490120011047	Underserved	4204902336	Amity township	1140	387	Erie County, Pennsylvania	28.290031
420490120013033	Underserved	4204978312	Union township	1663	598	Erie County, Pennsylvania	36.464049
420490121001000	Underserved	4204981472	Waterford township	3878	1362	Erie County, Pennsylvania	49.884877
420490121001012	Unserved	4204981472	Waterford township	3878	1362	Erie County, Pennsylvania	49.884877
420490121001013	Underserved	4204981472	Waterford township	3878	1362	Erie County, Pennsylvania	49.884877
420490121001014	Unserved	4204981472	Waterford township	3878	1362	Erie County, Pennsylvania	49.884877
420490121001016	Unserved	4204981472	Waterford township	3878	1362	Erie County, Pennsylvania	49.884877
420490121001034	Unserved	4204981472	Waterford township	3878	1362	Erie County, Pennsylvania	49.884877
420490121001036	Unserved	4204981472	Waterford township	3878	1362	Erie County, Pennsylvania	49.884877
420490121001037	Unserved	4204981472	Waterford township	3878	1362	Erie County, Pennsylvania	49.884877
420490121001038	Unserved	4204981472	Waterford township	3878	1362	Erie County, Pennsylvania	49.884877
420490121002000	Unserved	4204981472	Waterford township	3878	1362	Erie County, Pennsylvania	49.884877
420490121002002	Unserved	4204981472	Waterford township	3878	1362	Erie County, Pennsylvania	49.884877
420490121002004	Underserved	4204981472	Waterford township	3878	1362	Erie County, Pennsylvania	49.884877
420490121002005	Unserved	4204981472	Waterford township	3878	1362	Erie County, Pennsylvania	49.884877
420490121002014	Unserved	4204981472	Waterford township	3878	1362	Erie County, Pennsylvania	49.884877
420490121002015	Unserved	4204981472	Waterford township	3878	1362	Erie County, Pennsylvania	49.884877
420490121002016	Underserved	4204981472	Waterford township	3878	1362	Erie County, Pennsylvania	49.884877
420490121002034	Unserved	4204981472	Waterford township	3878	1362	Erie County, Pennsylvania	49.884877
420490121002035	Unserved	4204981472	Waterford township	3878	1362	Erie County, Pennsylvania	49.884877
420490121002036	Unserved	4204981472	Waterford township	3878	1362	Erie County, Pennsylvania	49.884877
420490121002037	Unserved	4204981472	Waterford township	3878	1362	Erie County, Pennsylvania	49.884877
420490121002038	Unserved	4204981472	Waterford township	3878	1362	Erie County, Pennsylvania	49.884877
420490121002039	Unserved	4204981472	Waterford township	3878	1362	Erie County, Pennsylvania	49.884877
420490121002040	Unserved	4204981472	Waterford township	3878	1362	Erie County, Pennsylvania	49.884877
420490121002042	Unserved	4204981472	Waterford township	3878	1362	Erie County, Pennsylvania	49.884877
420490121002043	Underserved	4204981472	Waterford township	3878	1362	Erie County, Pennsylvania	49.884877
420490121002044	Unserved	4204981472	Waterford township	3878	1362	Erie County, Pennsylvania	49.884877
420490121002045	Unserved	4204981472	Waterford township	3878	1362	Erie County, Pennsylvania	49.884877
420490121002047	Unserved	4204981472	Waterford township	3878	1362	Erie County, Pennsylvania	49.884877
420490121002048	Unserved	4204981472	Waterford township	3878	1362	Erie County, Pennsylvania	49.884877

Q14 -Pennsylvania Census Blocks By Municipality

420490121002999	Unserved	4204981472	Waterford township	3878	1362	Erie County, Pennsylvania	49.884877
420490121004005	Unserved	4204942208	LeBoeuf township	1680	567	Erie County, Pennsylvania	33.77664
420490121004006	Unserved	4204942208	LeBoeuf township	1680	567	Erie County, Pennsylvania	33.77664
420490121004012	Unserved	4204942208	LeBoeuf township	1680	567	Erie County, Pennsylvania	33.77664
420490121004020	Unserved	4204942208	LeBoeuf township	1680	567	Erie County, Pennsylvania	33.77664
420490121004043	Underserved	4204942208	LeBoeuf township	1680	567	Erie County, Pennsylvania	33.77664
420490121004052	Underserved	4204942208	LeBoeuf township	1680	567	Erie County, Pennsylvania	33.77664
420490121004053	Unserved	4204942208	LeBoeuf township	1680	567	Erie County, Pennsylvania	33.77664
420490121004054	Unserved	4204942208	LeBoeuf township	1680	567	Erie County, Pennsylvania	33.77664
420490121004059	Underserved	4204942208	LeBoeuf township	1680	567	Erie County, Pennsylvania	33.77664
420490121005000	Underserved	4204942208	LeBoeuf township	1680	567	Erie County, Pennsylvania	33.77664
420490121005022	Unserved	4204942208	LeBoeuf township	1680	567	Erie County, Pennsylvania	33.77664
420490121005023	Unserved	4204942208	LeBoeuf township	1680	567	Erie County, Pennsylvania	33.77664
420490121005042	Underserved	4204942208	LeBoeuf township	1680	567	Erie County, Pennsylvania	33.77664
420490121005043	Unserved	4204942208	LeBoeuf township	1680	567	Erie County, Pennsylvania	33.77664
420490122011001	Underserved	4204927392	Franklin township	1609	554	Erie County, Pennsylvania	28.777395
420490122011002	Underserved	4204927392	Franklin township	1609	554	Erie County, Pennsylvania	28.777395
420490122012002	Unserved	4204927392	Franklin township	1609	554	Erie County, Pennsylvania	28.777395
420490122012006	Unserved	4204927392	Franklin township	1609	554	Erie County, Pennsylvania	28.777395
420490122013000	Unserved	4204981224	Washington township	4526	1639	Erie County, Pennsylvania	45.526125
420490122013002	Unserved	4204981224	Washington township	4526	1639	Erie County, Pennsylvania	45.526125
420490122013003	Unserved	4204981224	Washington township	4526	1639	Erie County, Pennsylvania	45.526125
420490122013004	Unserved	4204981224	Washington township	4526	1639	Erie County, Pennsylvania	45.526125
420490122013005	Unserved	4204981224	Washington township	4526	1639	Erie County, Pennsylvania	45.526125
420490122013009	Unserved	4204981224	Washington township	4526	1639	Erie County, Pennsylvania	45.526125
420490122013010	Unserved	4204981224	Washington township	4526	1639	Erie County, Pennsylvania	45.526125
420490122013011	Unserved	4204981224	Washington township	4526	1639	Erie County, Pennsylvania	45.526125
420490122013013	Unserved	4204981224	Washington township	4526	1639	Erie County, Pennsylvania	45.526125
420490122013016	Underserved	4204981224	Washington township	4526	1639	Erie County, Pennsylvania	45.526125
420490122013017	Underserved	4204981224	Washington township	4526	1639	Erie County, Pennsylvania	45.526125
420490122013022	Underserved	4204981224	Washington township	4526	1639	Erie County, Pennsylvania	45.526125
420490122013023	Unserved	4204981224	Washington township	4526	1639	Erie County, Pennsylvania	45.526125
420490122013025	Unserved	4204981224	Washington township	4526	1639	Erie County, Pennsylvania	45.526125
420490122013028	Unserved	4204981224	Washington township	4526	1639	Erie County, Pennsylvania	45.526125

Q14 -Pennsylvania Census Blocks By Municipality

420539801002111	Unserved	4205304224	Barnett township	349	156	Forest County, Pennsylvania	34.328161
420539801002112	Unserved	4205304224	Barnett township	349	156	Forest County, Pennsylvania	34.328161
420539801002113	Unserved	4205304224	Barnett township	349	156	Forest County, Pennsylvania	34.328161
420539801002114	Unserved	4205304224	Barnett township	349	156	Forest County, Pennsylvania	34.328161
420539801002115	Unserved	4205304224	Barnett township	349	156	Forest County, Pennsylvania	34.328161
420539801002116	Unserved	4205304224	Barnett township	349	156	Forest County, Pennsylvania	34.328161
420539801002117	Unserved	4205304224	Barnett township	349	156	Forest County, Pennsylvania	34.328161
420539801002118	Unserved	4205304224	Barnett township	349	156	Forest County, Pennsylvania	34.328161
420539801002119	Unserved	4205304224	Barnett township	349	156	Forest County, Pennsylvania	34.328161
420539801002120	Unserved	4205304224	Barnett township	349	156	Forest County, Pennsylvania	34.328161
420539801002121	Unserved	4205304224	Barnett township	349	156	Forest County, Pennsylvania	34.328161
420539801002122	Unserved	4205304224	Barnett township	349	156	Forest County, Pennsylvania	34.328161
420539801002997	Unserved	4205338016	Jenks township	1261	510	Forest County, Pennsylvania	84.903431
420539801002998	Unserved	4205338016	Jenks township	1261	510	Forest County, Pennsylvania	84.903431
420539801002999	Unserved	4205338016	Jenks township	1261	510	Forest County, Pennsylvania	84.903431
420539802001000	Unserved	4205339760	Kingsley township	261	119	Forest County, Pennsylvania	62.208255
420539802001002	Unserved	4205339760	Kingsley township	261	119	Forest County, Pennsylvania	62.208255
420539802001003	Unserved	4205339760	Kingsley township	261	119	Forest County, Pennsylvania	62.208255
420539802001004	Unserved	4205334240	Hickory township	525	226	Forest County, Pennsylvania	37.85445
420539802001005	Underserved	4205334240	Hickory township	525	226	Forest County, Pennsylvania	37.85445
420539802001014	Underserved	4205334240	Hickory township	525	226	Forest County, Pennsylvania	37.85445
420539802001015	Underserved	4205334240	Hickory township	525	226	Forest County, Pennsylvania	37.85445
420539802001017	Unserved	4205334240	Hickory township	525	226	Forest County, Pennsylvania	37.85445
420539802001018	Unserved	4205334240	Hickory township	525	226	Forest County, Pennsylvania	37.85445
420539802001019	Unserved	4205334240	Hickory township	525	226	Forest County, Pennsylvania	37.85445
420539802001020	Unserved	4205339760	Kingsley township	261	119	Forest County, Pennsylvania	62.208255
420539802001021	Unserved	4205339760	Kingsley township	261	119	Forest County, Pennsylvania	62.208255
420539802001022	Unserved	4205339760	Kingsley township	261	119	Forest County, Pennsylvania	62.208255
420539802001023	Unserved	4205339760	Kingsley township	261	119	Forest County, Pennsylvania	62.208255
420539802001024	Unserved	4205339760	Kingsley township	261	119	Forest County, Pennsylvania	62.208255
420539802001025	Unserved	4205339760	Kingsley township	261	119	Forest County, Pennsylvania	62.208255
420539802001026	Unserved	4205334240	Hickory township	525	226	Forest County, Pennsylvania	37.85445
420539802001029	Unserved	4205339760	Kingsley township	261	119	Forest County, Pennsylvania	62.208255
420539802001030	Unserved	4205339760	Kingsley township	261	119	Forest County, Pennsylvania	62.208255

Q14 -Pennsylvania Census Blocks By Municipality

420539802001075	Unserved	4205330808	Green township	397	162	Forest County, Pennsylvania	42.115981
420539802001076	Unserved	4205330808	Green township	397	162	Forest County, Pennsylvania	42.115981
420539802001077	Unserved	4205330808	Green township	397	162	Forest County, Pennsylvania	42.115981
420539802001078	Unserved	4205339760	Kingsley township	261	119	Forest County, Pennsylvania	62.208255
420539802001079	Unserved	4205330808	Green township	397	162	Forest County, Pennsylvania	42.115981
420539802001080	Unserved	4205330808	Green township	397	162	Forest County, Pennsylvania	42.115981
420539802001081	Unserved	4205330808	Green township	397	162	Forest County, Pennsylvania	42.115981
420539802001082	Underserved	4205330808	Green township	397	162	Forest County, Pennsylvania	42.115981
420539802001083	Unserved	4205330808	Green township	397	162	Forest County, Pennsylvania	42.115981
420539802001086	Unserved	4205339760	Kingsley township	261	119	Forest County, Pennsylvania	62.208255
420539802001089	Underserved	4205330808	Green township	397	162	Forest County, Pennsylvania	42.115981
420539802001130	Underserved	4205330808	Green township	397	162	Forest County, Pennsylvania	42.115981
420539802001146	Unserved	4205376864	Tionesta township	610	260	Forest County, Pennsylvania	46.301828
420539802001147	Underserved	4205376864	Tionesta township	610	260	Forest County, Pennsylvania	46.301828
420539802001156	Underserved	4205376864	Tionesta township	610	260	Forest County, Pennsylvania	46.301828
420539802001162	Unserved	4205376864	Tionesta township	610	260	Forest County, Pennsylvania	46.301828
420539802001163	Unserved	4205376864	Tionesta township	610	260	Forest County, Pennsylvania	46.301828
420539802001164	Unserved	4205376864	Tionesta township	610	260	Forest County, Pennsylvania	46.301828
420539802001165	Unserved	4205376864	Tionesta township	610	260	Forest County, Pennsylvania	46.301828
420539802001166	Unserved	4205376864	Tionesta township	610	260	Forest County, Pennsylvania	46.301828
420539802001167	Unserved	4205376864	Tionesta township	610	260	Forest County, Pennsylvania	46.301828
420539802001168	Unserved	4205376864	Tionesta township	610	260	Forest County, Pennsylvania	46.301828
420539802001169	Unserved	4205376864	Tionesta township	610	260	Forest County, Pennsylvania	46.301828
420539802001170	Unserved	4205376864	Tionesta township	610	260	Forest County, Pennsylvania	46.301828
420539802001176	Underserved	4205330808	Green township	397	162	Forest County, Pennsylvania	42.115981
420539802001177	Unserved	4205330808	Green township	397	162	Forest County, Pennsylvania	42.115981
420539802001188	Unserved	4205330808	Green township	397	162	Forest County, Pennsylvania	42.115981
420539802001189	Unserved	4205330808	Green township	397	162	Forest County, Pennsylvania	42.115981
420539802001190	Unserved	4205330808	Green township	397	162	Forest County, Pennsylvania	42.115981
420539802001191	Unserved	4205330808	Green township	397	162	Forest County, Pennsylvania	42.115981
420539802001192	Unserved	4205330808	Green township	397	162	Forest County, Pennsylvania	42.115981
420539802001193	Unserved	4205339760	Kingsley township	261	119	Forest County, Pennsylvania	62.208255
420539802001194	Unserved	4205330808	Green township	397	162	Forest County, Pennsylvania	42.115981
420539802001195	Unserved	4205330808	Green township	397	162	Forest County, Pennsylvania	42.115981

Q14 -Pennsylvania Census Blocks By Municipality

420539802001196	Unserved	4205339760	Kingsley township	261	119	Forest County, Pennsylvania	62.208255
420539802001197	Unserved	4205339760	Kingsley township	261	119	Forest County, Pennsylvania	62.208255
420539802001198	Unserved	4205339760	Kingsley township	261	119	Forest County, Pennsylvania	62.208255
420539802001199	Unserved	4205339760	Kingsley township	261	119	Forest County, Pennsylvania	62.208255
420539802001201	Unserved	4205339760	Kingsley township	261	119	Forest County, Pennsylvania	62.208255
420539802001204	Unserved	4205339760	Kingsley township	261	119	Forest County, Pennsylvania	62.208255
420539802001205	Unserved	4205339760	Kingsley township	261	119	Forest County, Pennsylvania	62.208255
420539802001208	Unserved	4205339760	Kingsley township	261	119	Forest County, Pennsylvania	62.208255
420539802001209	Unserved	4205334240	Hickory township	525	226	Forest County, Pennsylvania	37.85445
420539802001212	Unserved	4205339760	Kingsley township	261	119	Forest County, Pennsylvania	62.208255
420539802001996	Underserved	4205330808	Green township	397	162	Forest County, Pennsylvania	42.115981
420539802001997	Underserved	4205330808	Green township	397	162	Forest County, Pennsylvania	42.115981
420539802001998	Unserved	4205339760	Kingsley township	261	119	Forest County, Pennsylvania	62.208255
420539802001999	Unserved	4205339760	Kingsley township	261	119	Forest County, Pennsylvania	62.208255
420539802003005	Unserved	4205332704	Harmony township	511	217	Forest County, Pennsylvania	34.605509
420539802003006	Unserved	4205332704	Harmony township	511	217	Forest County, Pennsylvania	34.605509
420539802003007	Unserved	4205332704	Harmony township	511	217	Forest County, Pennsylvania	34.605509
420539802003008	Unserved	4205332704	Harmony township	511	217	Forest County, Pennsylvania	34.605509
420539802003009	Unserved	4205332704	Harmony township	511	217	Forest County, Pennsylvania	34.605509
420539802003010	Unserved	4205332704	Harmony township	511	217	Forest County, Pennsylvania	34.605509
420539802003011	Unserved	4205332704	Harmony township	511	217	Forest County, Pennsylvania	34.605509
420539802003012	Unserved	4205332704	Harmony township	511	217	Forest County, Pennsylvania	34.605509
420539802003013	Unserved	4205332704	Harmony township	511	217	Forest County, Pennsylvania	34.605509
420539802003014	Unserved	4205332704	Harmony township	511	217	Forest County, Pennsylvania	34.605509
420539802003015	Underserved	4205332704	Harmony township	511	217	Forest County, Pennsylvania	34.605509
420539802003016	Unserved	4205332704	Harmony township	511	217	Forest County, Pennsylvania	34.605509
420539802003017	Unserved	4205332704	Harmony township	511	217	Forest County, Pennsylvania	34.605509
420539802003018	Unserved	4205332704	Harmony township	511	217	Forest County, Pennsylvania	34.605509
420539802003038	Unserved	4205332704	Harmony township	511	217	Forest County, Pennsylvania	34.605509
420539802003042	Underserved	4205332704	Harmony township	511	217	Forest County, Pennsylvania	34.605509
420539802003043	Unserved	4205332704	Harmony township	511	217	Forest County, Pennsylvania	34.605509
420539802003044	Unserved	4205332704	Harmony township	511	217	Forest County, Pennsylvania	34.605509
420539802003045	Unserved	4205332704	Harmony township	511	217	Forest County, Pennsylvania	34.605509
420539802003046	Unserved	4205332704	Harmony township	511	217	Forest County, Pennsylvania	34.605509

Q14 -Pennsylvania Census Blocks By Municipality

420539802003047	Unserved	4205332704	Harmony township	511	217	Forest County, Pennsylvania	34.605509
420539802003048	Unserved	4205332704	Harmony township	511	217	Forest County, Pennsylvania	34.605509
420539802003049	Unserved	4205332704	Harmony township	511	217	Forest County, Pennsylvania	34.605509
420539802003050	Unserved	4205332704	Harmony township	511	217	Forest County, Pennsylvania	34.605509
420539802003051	Unserved	4205332704	Harmony township	511	217	Forest County, Pennsylvania	34.605509
420539802003052	Unserved	4205332704	Harmony township	511	217	Forest County, Pennsylvania	34.605509
420539802003053	Unserved	4205332704	Harmony township	511	217	Forest County, Pennsylvania	34.605509
420539802003054	Unserved	4205332704	Harmony township	511	217	Forest County, Pennsylvania	34.605509
420539802003055	Unserved	4205332704	Harmony township	511	217	Forest County, Pennsylvania	34.605509
420539802003057	Underserved	4205332704	Harmony township	511	217	Forest County, Pennsylvania	34.605509
420539802003058	Unserved	4205332704	Harmony township	511	217	Forest County, Pennsylvania	34.605509
420539802003059	Unserved	4205332704	Harmony township	511	217	Forest County, Pennsylvania	34.605509
420539802003060	Unserved	4205332704	Harmony township	511	217	Forest County, Pennsylvania	34.605509
420539802003061	Unserved	4205332704	Harmony township	511	217	Forest County, Pennsylvania	34.605509
420539802003062	Underserved	4205332704	Harmony township	511	217	Forest County, Pennsylvania	34.605509
420539802003070	Underserved	4205332704	Harmony township	511	217	Forest County, Pennsylvania	34.605509
420539802003071	Unserved	4205332704	Harmony township	511	217	Forest County, Pennsylvania	34.605509
420539802003072	Unserved	4205332704	Harmony township	511	217	Forest County, Pennsylvania	34.605509
420539802003073	Unserved	4205332704	Harmony township	511	217	Forest County, Pennsylvania	34.605509
420539802003075	Unserved	4205332704	Harmony township	511	217	Forest County, Pennsylvania	34.605509
420539802003076	Unserved	4205332704	Harmony township	511	217	Forest County, Pennsylvania	34.605509
420539802003105	Unserved	4205376864	Tionesta township	610	260	Forest County, Pennsylvania	46.301828
420619501001000	Unserved	4206137384	Jackson township	882	346	Huntingdon County, Pennsylvania	72.580018
420619501001001	Unserved	4206137384	Jackson township	882	346	Huntingdon County, Pennsylvania	72.580018
420619501001002	Unserved	4206137384	Jackson township	882	346	Huntingdon County, Pennsylvania	72.580018
420619501001038	Underserved	4206137384	Jackson township	882	346	Huntingdon County, Pennsylvania	72.580018
420619501002000	Underserved	4206104288	Barree township	460	178	Huntingdon County, Pennsylvania	24.043061
420619502001000	Unserved	4206127416	Franklin township	447	184	Huntingdon County, Pennsylvania	31.69087
420619502001001	Unserved	4206127416	Franklin township	447	184	Huntingdon County, Pennsylvania	31.69087
420619502001004	Unserved	4206127416	Franklin township	447	184	Huntingdon County, Pennsylvania	31.69087
420639601001021	Underserved	4206355184	North Mahoning towns	1383	464	Indiana County, Pennsylvania	28.311503
420639601001033	Unserved	4206355184	North Mahoning towns	1383	464	Indiana County, Pennsylvania	28.311503
420639601001035	Unserved	4206355184	North Mahoning towns	1383	464	Indiana County, Pennsylvania	28.311503
420639601001036	Unserved	4206355184	North Mahoning towns	1383	464	Indiana County, Pennsylvania	28.311503

Q14 -Pennsylvania Census Blocks By Municipality

420639601001037	Unserved	4206355184	North Mahoning towns	1383	464	Indiana County, Pennsylvania	28.311503
420639601003001	Unserved	4206304056	Banks township	997	368	Indiana County, Pennsylvania	31.865638
420639601003002	Unserved	4206304056	Banks township	997	368	Indiana County, Pennsylvania	31.865638
420639601003003	Unserved	4206304056	Banks township	997	368	Indiana County, Pennsylvania	31.865638
420639601003004	Unserved	4206304056	Banks township	997	368	Indiana County, Pennsylvania	31.865638
420639601003006	Unserved	4206304056	Banks township	997	368	Indiana County, Pennsylvania	31.865638
420639601003007	Unserved	4206304056	Banks township	997	368	Indiana County, Pennsylvania	31.865638
420639601003009	Unserved	4206304056	Banks township	997	368	Indiana County, Pennsylvania	31.865638
420639601003010	Unserved	4206304056	Banks township	997	368	Indiana County, Pennsylvania	31.865638
420639601003035	Unserved	4206304056	Banks township	997	368	Indiana County, Pennsylvania	31.865638
420639601003036	Unserved	4206304056	Banks township	997	368	Indiana County, Pennsylvania	31.865638
420639601003038	Unserved	4206304056	Banks township	997	368	Indiana County, Pennsylvania	31.865638
420639602001000	Unserved	4206383416	West Mahoning towns	1128	277	Indiana County, Pennsylvania	29.360776
420639602001001	Unserved	4206383416	West Mahoning towns	1128	277	Indiana County, Pennsylvania	29.360776
420639602001002	Unserved	4206383416	West Mahoning towns	1128	277	Indiana County, Pennsylvania	29.360776
420639602001003	Unserved	4206383416	West Mahoning towns	1128	277	Indiana County, Pennsylvania	29.360776
420639602001004	Unserved	4206383416	West Mahoning towns	1128	277	Indiana County, Pennsylvania	29.360776
420639602001005	Unserved	4206383416	West Mahoning towns	1128	277	Indiana County, Pennsylvania	29.360776
420639602001006	Unserved	4206383416	West Mahoning towns	1128	277	Indiana County, Pennsylvania	29.360776
420639602001007	Unserved	4206383416	West Mahoning towns	1128	277	Indiana County, Pennsylvania	29.360776
420639602001008	Unserved	4206383416	West Mahoning towns	1128	277	Indiana County, Pennsylvania	29.360776
420639602001009	Unserved	4206383416	West Mahoning towns	1128	277	Indiana County, Pennsylvania	29.360776
420639602001011	Unserved	4206383416	West Mahoning towns	1128	277	Indiana County, Pennsylvania	29.360776
420639602001012	Unserved	4206383416	West Mahoning towns	1128	277	Indiana County, Pennsylvania	29.360776
420639602001013	Underserved	4206383416	West Mahoning towns	1128	277	Indiana County, Pennsylvania	29.360776
420639602001014	Unserved	4206383416	West Mahoning towns	1128	277	Indiana County, Pennsylvania	29.360776
420639603001037	Underserved	4206350624	Montgomery township	1706	608	Indiana County, Pennsylvania	28.720728
420659501002051	Underserved	4206508960	Brockway borough	2182	911	Jefferson County, Pennsylvania	1.169703
420659502001003	Underserved	4206571632	Snyder township	2432	937	Jefferson County, Pennsylvania	41.730215
420659502001004	Underserved	4206571632	Snyder township	2432	937	Jefferson County, Pennsylvania	41.730215
420659502001021	Unserved	4206571632	Snyder township	2432	937	Jefferson County, Pennsylvania	41.730215
420659502001022	Underserved	4206571632	Snyder township	2432	937	Jefferson County, Pennsylvania	41.730215
420659502001050	Unserved	4206571632	Snyder township	2432	937	Jefferson County, Pennsylvania	41.730215
420659502001051	Unserved	4206571632	Snyder township	2432	937	Jefferson County, Pennsylvania	41.730215

Q14 -Pennsylvania Census Blocks By Municipality

420659502003014	Underserved	4206504240	Barnett township	272	124	Jefferson County, Pennsylvania	15.14234
420659502003015	Unserved	4206504240	Barnett township	272	124	Jefferson County, Pennsylvania	15.14234
420659502003016	Underserved	4206504240	Barnett township	272	124	Jefferson County, Pennsylvania	15.14234
420659502003018	Unserved	4206504240	Barnett township	272	124	Jefferson County, Pennsylvania	15.14234
420659502003019	Unserved	4206504240	Barnett township	272	124	Jefferson County, Pennsylvania	15.14234
420659502003032	Underserved	4206504240	Barnett township	272	124	Jefferson County, Pennsylvania	15.14234
420659502003033	Unserved	4206504240	Barnett township	272	124	Jefferson County, Pennsylvania	15.14234
420659502003034	Unserved	4206504240	Barnett township	272	124	Jefferson County, Pennsylvania	15.14234
420659502003035	Unserved	4206504240	Barnett township	272	124	Jefferson County, Pennsylvania	15.14234
420659502003036	Unserved	4206533448	Heath township	160	77	Jefferson County, Pennsylvania	29.036887
420659502003037	Unserved	4206533448	Heath township	160	77	Jefferson County, Pennsylvania	29.036887
420659502003038	Unserved	4206533448	Heath township	160	77	Jefferson County, Pennsylvania	29.036887
420659502003039	Unserved	4206533448	Heath township	160	77	Jefferson County, Pennsylvania	29.036887
420659502003040	Unserved	4206533448	Heath township	160	77	Jefferson County, Pennsylvania	29.036887
420659502003041	Unserved	4206533448	Heath township	160	77	Jefferson County, Pennsylvania	29.036887
420659502003042	Unserved	4206533448	Heath township	160	77	Jefferson County, Pennsylvania	29.036887
420659502003043	Unserved	4206533448	Heath township	160	77	Jefferson County, Pennsylvania	29.036887
420659502003044	Unserved	4206533448	Heath township	160	77	Jefferson County, Pennsylvania	29.036887
420659502003045	Unserved	4206533448	Heath township	160	77	Jefferson County, Pennsylvania	29.036887
420659502003046	Unserved	4206533448	Heath township	160	77	Jefferson County, Pennsylvania	29.036887
420659502003047	Unserved	4206533448	Heath township	160	77	Jefferson County, Pennsylvania	29.036887
420659502003048	Unserved	4206533448	Heath township	160	77	Jefferson County, Pennsylvania	29.036887
420659502003049	Unserved	4206533448	Heath township	160	77	Jefferson County, Pennsylvania	29.036887
420659502003050	Unserved	4206533448	Heath township	160	77	Jefferson County, Pennsylvania	29.036887
420659502003091	Unserved	4206533448	Heath township	160	77	Jefferson County, Pennsylvania	29.036887
420659502003996	Unserved	4206504240	Barnett township	272	124	Jefferson County, Pennsylvania	15.14234
420659502003998	Unserved	4206504240	Barnett township	272	124	Jefferson County, Pennsylvania	15.14234
420659502003999	Unserved	4206533448	Heath township	160	77	Jefferson County, Pennsylvania	29.036887
420659503002000	Unserved	4206581120	Warsaw township	1346	517	Jefferson County, Pennsylvania	51.255648
420659503002013	Underserved	4206581120	Warsaw township	1346	517	Jefferson County, Pennsylvania	51.255648
420659503002014	Underserved	4206581120	Warsaw township	1346	517	Jefferson County, Pennsylvania	51.255648
420659503002015	Underserved	4206581120	Warsaw township	1346	517	Jefferson County, Pennsylvania	51.255648
420659503002033	Underserved	4206581120	Warsaw township	1346	517	Jefferson County, Pennsylvania	51.255648
420659503002035	Unserved	4206581120	Warsaw township	1346	517	Jefferson County, Pennsylvania	51.255648

Q14 -Pennsylvania Census Blocks By Municipality

420659503002036	Underserved	4206581120	Warsaw township	1346	517	Jefferson County, Pennsylvania	51.255648
420659503002037	Unserved	4206581120	Warsaw township	1346	517	Jefferson County, Pennsylvania	51.255648
420659503002038	Unserved	4206581120	Warsaw township	1346	517	Jefferson County, Pennsylvania	51.255648
420659503002039	Unserved	4206581120	Warsaw township	1346	517	Jefferson County, Pennsylvania	51.255648
420659503002040	Underserved	4206581120	Warsaw township	1346	517	Jefferson County, Pennsylvania	51.255648
420659503002041	Unserved	4206581120	Warsaw township	1346	517	Jefferson County, Pennsylvania	51.255648
420659503002056	Underserved	4206581120	Warsaw township	1346	517	Jefferson County, Pennsylvania	51.255648
420659503002061	Unserved	4206581120	Warsaw township	1346	517	Jefferson County, Pennsylvania	51.255648
420659503002062	Unserved	4206581120	Warsaw township	1346	517	Jefferson County, Pennsylvania	51.255648
420659503002072	Unserved	4206581120	Warsaw township	1346	517	Jefferson County, Pennsylvania	51.255648
420659503002073	Unserved	4206581120	Warsaw township	1346	517	Jefferson County, Pennsylvania	51.255648
420659503002074	Unserved	4206581120	Warsaw township	1346	517	Jefferson County, Pennsylvania	51.255648
420659503002075	Unserved	4206581120	Warsaw township	1346	517	Jefferson County, Pennsylvania	51.255648
420659503002076	Unserved	4206581120	Warsaw township	1346	517	Jefferson County, Pennsylvania	51.255648
420659503002077	Unserved	4206581120	Warsaw township	1346	517	Jefferson County, Pennsylvania	51.255648
420659503002078	Unserved	4206581120	Warsaw township	1346	517	Jefferson County, Pennsylvania	51.255648
420659503002079	Unserved	4206581120	Warsaw township	1346	517	Jefferson County, Pennsylvania	51.255648
420659503003009	Unserved	4206522872	Eldred township	1277	501	Jefferson County, Pennsylvania	46.56271
420659503003010	Unserved	4206522872	Eldred township	1277	501	Jefferson County, Pennsylvania	46.56271
420659503003013	Underserved	4206522872	Eldred township	1277	501	Jefferson County, Pennsylvania	46.56271
420659503003054	Unserved	4206578336	Union township	816	323	Jefferson County, Pennsylvania	17.653716
420659503003056	Unserved	4206522872	Eldred township	1277	501	Jefferson County, Pennsylvania	46.56271
420659503003057	Unserved	4206522872	Eldred township	1277	501	Jefferson County, Pennsylvania	46.56271
420659503003058	Unserved	4206522872	Eldred township	1277	501	Jefferson County, Pennsylvania	46.56271
420659503004050	Underserved	4206581264	Washington township	1931	742	Jefferson County, Pennsylvania	47.844573
420659503004063	Unserved	4206581264	Washington township	1931	742	Jefferson County, Pennsylvania	47.844573
420659503004064	Unserved	4206581264	Washington township	1931	742	Jefferson County, Pennsylvania	47.844573
420659503004066	Unserved	4206581264	Washington township	1931	742	Jefferson County, Pennsylvania	47.844573
420659503004067	Unserved	4206581264	Washington township	1931	742	Jefferson County, Pennsylvania	47.844573
420659503004068	Unserved	4206581264	Washington township	1931	742	Jefferson County, Pennsylvania	47.844573
420659503004071	Unserved	4206581264	Washington township	1931	742	Jefferson County, Pennsylvania	47.844573
420659503004072	Unserved	4206581264	Washington township	1931	742	Jefferson County, Pennsylvania	47.844573
420659506001065	Unserved	4206560368	Pine Creek township	1369	424	Jefferson County, Pennsylvania	28.494798
420659506001066	Unserved	4206560368	Pine Creek township	1369	424	Jefferson County, Pennsylvania	28.494798

Q14 -Pennsylvania Census Blocks By Municipality

420659506001067	Unserved	4206560368	Pine Creek township	1369	424	Jefferson County, Pennsylvania	28.494798
420659506001068	Unserved	4206560368	Pine Creek township	1369	424	Jefferson County, Pennsylvania	28.494798
420659506004000	Unserved	4206514408	Clover township	474	189	Jefferson County, Pennsylvania	16.138477
420659506004006	Underserved	4206514408	Clover township	474	189	Jefferson County, Pennsylvania	16.138477
420659506004009	Unserved	4206514408	Clover township	474	189	Jefferson County, Pennsylvania	16.138477
420659506005003	Unserved	4206540304	Knox township	1056	415	Jefferson County, Pennsylvania	31.187299
420659506005004	Unserved	4206540304	Knox township	1056	415	Jefferson County, Pennsylvania	31.187299
420659508001000	Unserved	4206585840	Winslow township	2591	996	Jefferson County, Pennsylvania	45.51431
420659508001004	Unserved	4206585840	Winslow township	2591	996	Jefferson County, Pennsylvania	45.51431
420659508001005	Underserved	4206585840	Winslow township	2591	996	Jefferson County, Pennsylvania	45.51431
420659508001006	Underserved	4206585840	Winslow township	2591	996	Jefferson County, Pennsylvania	45.51431
420659508001025	Unserved	4206585840	Winslow township	2591	996	Jefferson County, Pennsylvania	45.51431
420659508001026	Unserved	4206585840	Winslow township	2591	996	Jefferson County, Pennsylvania	45.51431
420659508001027	Unserved	4206585840	Winslow township	2591	996	Jefferson County, Pennsylvania	45.51431
420659508001028	Unserved	4206585840	Winslow township	2591	996	Jefferson County, Pennsylvania	45.51431
420659508001066	Underserved	4206585840	Winslow township	2591	996	Jefferson County, Pennsylvania	45.51431
420659508001067	Unserved	4206585840	Winslow township	2591	996	Jefferson County, Pennsylvania	45.51431
420659508001068	Unserved	4206585840	Winslow township	2591	996	Jefferson County, Pennsylvania	45.51431
420659508001070	Unserved	4206585840	Winslow township	2591	996	Jefferson County, Pennsylvania	45.51431
420659508001078	Unserved	4206585840	Winslow township	2591	996	Jefferson County, Pennsylvania	45.51431
420659508001079	Unserved	4206585840	Winslow township	2591	996	Jefferson County, Pennsylvania	45.51431
420659508001081	Unserved	4206585840	Winslow township	2591	996	Jefferson County, Pennsylvania	45.51431
420659508001082	Underserved	4206585840	Winslow township	2591	996	Jefferson County, Pennsylvania	45.51431
420659508001999	Unserved	4206585840	Winslow township	2591	996	Jefferson County, Pennsylvania	45.51431
420659508002051	Unserved	4206585840	Winslow township	2591	996	Jefferson County, Pennsylvania	45.51431
420659508002052	Unserved	4206585840	Winslow township	2591	996	Jefferson County, Pennsylvania	45.51431
420659508002053	Unserved	4206585840	Winslow township	2591	996	Jefferson County, Pennsylvania	45.51431
420659508002055	Unserved	4206585840	Winslow township	2591	996	Jefferson County, Pennsylvania	45.51431
420659508002060	Unserved	4206585840	Winslow township	2591	996	Jefferson County, Pennsylvania	45.51431
420659508002069	Unserved	4206585840	Winslow township	2591	996	Jefferson County, Pennsylvania	45.51431
420659508002070	Unserved	4206585840	Winslow township	2591	996	Jefferson County, Pennsylvania	45.51431
420659508002071	Unserved	4206585840	Winslow township	2591	996	Jefferson County, Pennsylvania	45.51431
420659508002072	Unserved	4206585840	Winslow township	2591	996	Jefferson County, Pennsylvania	45.51431
420659508002073	Unserved	4206585840	Winslow township	2591	996	Jefferson County, Pennsylvania	45.51431

Q14 -Pennsylvania Census Blocks By Municipality

420659508002079	Unserved	4206585840	Winslow township	2591	996	Jefferson County, Pennsylvania	45.51431
420659508002080	Unserved	4206585840	Winslow township	2591	996	Jefferson County, Pennsylvania	45.51431
420659508002084	Unserved	4206585840	Winslow township	2591	996	Jefferson County, Pennsylvania	45.51431
420659508002085	Unserved	4206585840	Winslow township	2591	996	Jefferson County, Pennsylvania	45.51431
420659508002086	Unserved	4206585840	Winslow township	2591	996	Jefferson County, Pennsylvania	45.51431
420659509001001	Unserved	4206556712	Oliver township	1129	438	Jefferson County, Pennsylvania	30.373159
420659509003011	Underserved	4206564960	Ringgold township	764	305	Jefferson County, Pennsylvania	19.235621
420659509003075	Unserved	4206562176	Porter township	282	110	Jefferson County, Pennsylvania	17.708644
420659509003078	Underserved	4206564960	Ringgold township	764	305	Jefferson County, Pennsylvania	19.235621
420659509003092	Underserved	4206562176	Porter township	282	110	Jefferson County, Pennsylvania	17.708644
420659509003093	Unserved	4206562176	Porter township	282	110	Jefferson County, Pennsylvania	17.708644
420659509003094	Unserved	4206562176	Porter township	282	110	Jefferson County, Pennsylvania	17.708644
420659509003095	Underserved	4206562176	Porter township	282	110	Jefferson County, Pennsylvania	17.708644
420659509003096	Underserved	4206562176	Porter township	282	110	Jefferson County, Pennsylvania	17.708644
420659509003098	Unserved	4206562176	Porter township	282	110	Jefferson County, Pennsylvania	17.708644
420659509003099	Underserved	4206562176	Porter township	282	110	Jefferson County, Pennsylvania	17.708644
420659509003100	Unserved	4206562176	Porter township	282	110	Jefferson County, Pennsylvania	17.708644
420659509003101	Unserved	4206562176	Porter township	282	110	Jefferson County, Pennsylvania	17.708644
420659509003102	Unserved	4206562176	Porter township	282	110	Jefferson County, Pennsylvania	17.708644
420659509003103	Unserved	4206562176	Porter township	282	110	Jefferson County, Pennsylvania	17.708644
420659509003104	Unserved	4206562176	Porter township	282	110	Jefferson County, Pennsylvania	17.708644
420659509003105	Unserved	4206562176	Porter township	282	110	Jefferson County, Pennsylvania	17.708644
420659509003106	Unserved	4206562176	Porter township	282	110	Jefferson County, Pennsylvania	17.708644
420659509003107	Unserved	4206562176	Porter township	282	110	Jefferson County, Pennsylvania	17.708644
420659509003109	Unserved	4206562176	Porter township	282	110	Jefferson County, Pennsylvania	17.708644
420659509003110	Unserved	4206562176	Porter township	282	110	Jefferson County, Pennsylvania	17.708644
420659509003111	Unserved	4206562176	Porter township	282	110	Jefferson County, Pennsylvania	17.708644
420659509003112	Unserved	4206562176	Porter township	282	110	Jefferson County, Pennsylvania	17.708644
420659509003118	Underserved	4206562176	Porter township	282	110	Jefferson County, Pennsylvania	17.708644
420659509003119	Unserved	4206562176	Porter township	282	110	Jefferson County, Pennsylvania	17.708644
420659509003122	Unserved	4206562176	Porter township	282	110	Jefferson County, Pennsylvania	17.708644
420659509003123	Unserved	4206562176	Porter township	282	110	Jefferson County, Pennsylvania	17.708644
420659510001000	Unserved	4206533816	Henderson township	1727	563	Jefferson County, Pennsylvania	21.962413
420659510002000	Underserved	4206545888	McCalmont township	1068	391	Jefferson County, Pennsylvania	26.359795

Q14 -Pennsylvania Census Blocks By Municipality

420659510002007	Underserved	4206545888	McCalmont township	1068	391	Jefferson County, Pennsylvania	26.359795
420659510002012	Underserved	4206545888	McCalmont township	1068	391	Jefferson County, Pennsylvania	26.359795
420659510002040	Underserved	4206545888	McCalmont township	1068	391	Jefferson County, Pennsylvania	26.359795
420659510002043	Unerved	4206545888	McCalmont township	1068	391	Jefferson County, Pennsylvania	26.359795
420659510002065	Underserved	4206545888	McCalmont township	1068	391	Jefferson County, Pennsylvania	26.359795
420659510002067	Unerved	4206545888	McCalmont township	1068	391	Jefferson County, Pennsylvania	26.359795
420659510002068	Underserved	4206545888	McCalmont township	1068	391	Jefferson County, Pennsylvania	26.359795
420659510002069	Unerved	4206545888	McCalmont township	1068	391	Jefferson County, Pennsylvania	26.359795
420659510002070	Unerved	4206545888	McCalmont township	1068	391	Jefferson County, Pennsylvania	26.359795
420659510004007	Underserved	4206533816	Henderson township	1727	563	Jefferson County, Pennsylvania	21.962413
420659510004008	Unerved	4206533816	Henderson township	1727	563	Jefferson County, Pennsylvania	21.962413
420659510004009	Unerved	4206533816	Henderson township	1727	563	Jefferson County, Pennsylvania	21.962413
420659510004010	Underserved	4206533816	Henderson township	1727	563	Jefferson County, Pennsylvania	21.962413
420659510004011	Unerved	4206533816	Henderson township	1727	563	Jefferson County, Pennsylvania	21.962413
420659510004012	Unerved	4206533816	Henderson township	1727	563	Jefferson County, Pennsylvania	21.962413
420659510004013	Unerved	4206533816	Henderson township	1727	563	Jefferson County, Pennsylvania	21.962413
420659510004014	Underserved	4206528592	Gaskill township	671	247	Jefferson County, Pennsylvania	21.51058
420659510004016	Unerved	4206528592	Gaskill township	671	247	Jefferson County, Pennsylvania	21.51058
420659510004017	Unerved	4206528592	Gaskill township	671	247	Jefferson County, Pennsylvania	21.51058
420659510004018	Unerved	4206528592	Gaskill township	671	247	Jefferson County, Pennsylvania	21.51058
420659510004053	Unerved	4206528592	Gaskill township	671	247	Jefferson County, Pennsylvania	21.51058
420659510004055	Unerved	4206528592	Gaskill township	671	247	Jefferson County, Pennsylvania	21.51058
420659510004058	Unerved	4206528592	Gaskill township	671	247	Jefferson County, Pennsylvania	21.51058
420679701001072	Underserved	4206725440	Fayette township	3252	1219	Juniata County, Pennsylvania	39.740636
420679701002000	Underserved	4206725440	Fayette township	3252	1219	Juniata County, Pennsylvania	39.740636
420679704001018	Unerved	4206775536	Susquehanna township	1261	403	Juniata County, Pennsylvania	16.470873
420679704001019	Unerved	4206775536	Susquehanna township	1261	403	Juniata County, Pennsylvania	16.470873
420679704002000	Unerved	4206750480	Monroe township	2042	712	Juniata County, Pennsylvania	19.630296
420679704002001	Underserved	4206750480	Monroe township	2042	712	Juniata County, Pennsylvania	19.630296
420679704002020	Unerved	4206750480	Monroe township	2042	712	Juniata County, Pennsylvania	19.630296
420679704003027	Unerved	4206750480	Monroe township	2042	712	Juniata County, Pennsylvania	19.630296
420679704003028	Underserved	4206750480	Monroe township	2042	712	Juniata County, Pennsylvania	19.630296
420679704003029	Unerved	4206750480	Monroe township	2042	712	Juniata County, Pennsylvania	19.630296
420679704003030	Unerved	4206750480	Monroe township	2042	712	Juniata County, Pennsylvania	19.630296

Q14 -Pennsylvania Census Blocks By Municipality

420691101001004	Unserved	4206925560	Fell township	2331	934	Lackawanna County, Pennsylvania	15.388755
420691101001015	Unserved	4206925560	Fell township	2331	934	Lackawanna County, Pennsylvania	15.388755
420691101001016	Unserved	4206925560	Fell township	2331	934	Lackawanna County, Pennsylvania	15.388755
420691101001017	Unserved	4206925560	Fell township	2331	934	Lackawanna County, Pennsylvania	15.388755
420691101001019	Unserved	4206925560	Fell township	2331	934	Lackawanna County, Pennsylvania	15.388755
420691101001028	Unserved	4206925560	Fell township	2331	934	Lackawanna County, Pennsylvania	15.388755
420691101001052	Unserved	4206925560	Fell township	2331	934	Lackawanna County, Pennsylvania	15.388755
420691101001073	Underserved	4206925560	Fell township	2331	934	Lackawanna County, Pennsylvania	15.388755
420691101001075	Unserved	4206925560	Fell township	2331	934	Lackawanna County, Pennsylvania	15.388755
420691101001077	Unserved	4206925560	Fell township	2331	934	Lackawanna County, Pennsylvania	15.388755
420691101001078	Unserved	4206925560	Fell township	2331	934	Lackawanna County, Pennsylvania	15.388755
420691101001079	Unserved	4206925560	Fell township	2331	934	Lackawanna County, Pennsylvania	15.388755
420691101001080	Unserved	4206925560	Fell township	2331	934	Lackawanna County, Pennsylvania	15.388755
420691101001999	Unserved	4206925560	Fell township	2331	934	Lackawanna County, Pennsylvania	15.388755
420691102012002	Underserved	4206905696	Benton township	1881	722	Lackawanna County, Pennsylvania	25.128473
420691102012003	Unserved	4206905696	Benton township	1881	722	Lackawanna County, Pennsylvania	25.128473
420691102012009	Unserved	4206905696	Benton township	1881	722	Lackawanna County, Pennsylvania	25.128473
420691102012022	Underserved	4206905696	Benton township	1881	722	Lackawanna County, Pennsylvania	25.128473
420691102012025	Unserved	4206905696	Benton township	1881	722	Lackawanna County, Pennsylvania	25.128473
420691102012029	Unserved	4206905696	Benton township	1881	722	Lackawanna County, Pennsylvania	25.128473
420691102012030	Unserved	4206905696	Benton township	1881	722	Lackawanna County, Pennsylvania	25.128473
420691102012034	Unserved	4206905696	Benton township	1881	722	Lackawanna County, Pennsylvania	25.128473
420691102012035	Unserved	4206905696	Benton township	1881	722	Lackawanna County, Pennsylvania	25.128473
420691102012042	Underserved	4206905696	Benton township	1881	722	Lackawanna County, Pennsylvania	25.128473
420691102012047	Unserved	4206905696	Benton township	1881	722	Lackawanna County, Pennsylvania	25.128473
420691102012048	Unserved	4206905696	Benton township	1881	722	Lackawanna County, Pennsylvania	25.128473
420691102012997	Unserved	4206905696	Benton township	1881	722	Lackawanna County, Pennsylvania	25.128473
420691102012999	Unserved	4206905696	Benton township	1881	722	Lackawanna County, Pennsylvania	25.128473
420691102013000	Unserved	4206931016	Greenfield township	1990	767	Lackawanna County, Pennsylvania	21.463958
420691102013001	Unserved	4206931016	Greenfield township	1990	767	Lackawanna County, Pennsylvania	21.463958
420691102013003	Unserved	4206931016	Greenfield township	1990	767	Lackawanna County, Pennsylvania	21.463958
420691102013005	Underserved	4206931016	Greenfield township	1990	767	Lackawanna County, Pennsylvania	21.463958
420691102013031	Unserved	4206931016	Greenfield township	1990	767	Lackawanna County, Pennsylvania	21.463958
420691102013035	Unserved	4206931016	Greenfield township	1990	767	Lackawanna County, Pennsylvania	21.463958

Q14 -Pennsylvania Census Blocks By Municipality

420691102013036	Unserved	4206931016	Greenfield township	1990	767	Lackawanna County, Pennsylvania	21.463958
420691102013037	Unserved	4206931016	Greenfield township	1990	767	Lackawanna County, Pennsylvania	21.463958
420691102013038	Unserved	4206931016	Greenfield township	1990	767	Lackawanna County, Pennsylvania	21.463958
420691102013040	Unserved	4206931016	Greenfield township	1990	767	Lackawanna County, Pennsylvania	21.463958
420691102013043	Unserved	4206931016	Greenfield township	1990	767	Lackawanna County, Pennsylvania	21.463958
420691102013070	Unserved	4206931016	Greenfield township	1990	767	Lackawanna County, Pennsylvania	21.463958
420691102013997	Underserved	4206931016	Greenfield township	1990	767	Lackawanna County, Pennsylvania	21.463958
420691102013998	Unserved	4206931016	Greenfield township	1990	767	Lackawanna County, Pennsylvania	21.463958
420691102013999	Unserved	4206931016	Greenfield township	1990	767	Lackawanna County, Pennsylvania	21.463958
420691102021039	Unserved	4206968400	Scott township	4931	1841	Lackawanna County, Pennsylvania	27.64916
420691102021040	Unserved	4206968400	Scott township	4931	1841	Lackawanna County, Pennsylvania	27.64916
420691102021044	Unserved	4206968400	Scott township	4931	1841	Lackawanna County, Pennsylvania	27.64916
420691102022001	Unserved	4206968400	Scott township	4931	1841	Lackawanna County, Pennsylvania	27.64916
420691102022014	Unserved	4206931016	Greenfield township	1990	767	Lackawanna County, Pennsylvania	21.463958
420691102022024	Unserved	4206968400	Scott township	4931	1841	Lackawanna County, Pennsylvania	27.64916
420691102022025	Unserved	4206968400	Scott township	4931	1841	Lackawanna County, Pennsylvania	27.64916
420691102023034	Unserved	4206968400	Scott township	4931	1841	Lackawanna County, Pennsylvania	27.64916
420691102023039	Unserved	4206968400	Scott township	4931	1841	Lackawanna County, Pennsylvania	27.64916
420691102023999	Unserved	4206968400	Scott township	4931	1841	Lackawanna County, Pennsylvania	27.64916
420691103001026	Underserved	4206982360	West Abington townsh	311	119	Lackawanna County, Pennsylvania	5.463826
420691103001045	Unserved	4206982360	West Abington townsh	311	119	Lackawanna County, Pennsylvania	5.463826
420691106001000	Unserved	4206911240	Carbondale township	1008	411	Lackawanna County, Pennsylvania	13.949545
420691106001001	Unserved	4206911240	Carbondale township	1008	411	Lackawanna County, Pennsylvania	13.949545
420691106002039	Unserved	4206911240	Carbondale township	1008	411	Lackawanna County, Pennsylvania	13.949545
420691106002040	Unserved	4206911240	Carbondale township	1008	411	Lackawanna County, Pennsylvania	13.949545
420691106002999	Unserved	4206911240	Carbondale township	1008	411	Lackawanna County, Pennsylvania	13.949545
420691111003002	Underserved	4206902832	Archbald borough	6220	2470	Lackawanna County, Pennsylvania	16.874058
420691113005000	Unserved	4206938160	Jessup borough	4718	1976	Lackawanna County, Pennsylvania	6.63693
420691113005001	Unserved	4206938160	Jessup borough	4718	1976	Lackawanna County, Pennsylvania	6.63693
420691113005032	Underserved	4206938160	Jessup borough	4718	1976	Lackawanna County, Pennsylvania	6.63693
420691113005034	Unserved	4206938160	Jessup borough	4718	1976	Lackawanna County, Pennsylvania	6.63693
420691113005035	Underserved	4206938160	Jessup borough	4718	1976	Lackawanna County, Pennsylvania	6.63693
420691113005059	Unserved	4206938160	Jessup borough	4718	1976	Lackawanna County, Pennsylvania	6.63693
420691113005060	Unserved	4206938160	Jessup borough	4718	1976	Lackawanna County, Pennsylvania	6.63693

Q14 -Pennsylvania Census Blocks By Municipality

420691113005994	Unserved	4206938160	Jessup borough	4718	1976	Lackawanna County, Pennsylvania	6.63693
420691113005995	Unserved	4206938160	Jessup borough	4718	1976	Lackawanna County, Pennsylvania	6.63693
420691113005996	Unserved	4206938160	Jessup borough	4718	1976	Lackawanna County, Pennsylvania	6.63693
420691113005997	Unserved	4206938160	Jessup borough	4718	1976	Lackawanna County, Pennsylvania	6.63693
420691113005998	Unserved	4206938160	Jessup borough	4718	1976	Lackawanna County, Pennsylvania	6.63693
420691113005999	Underserved	4206938160	Jessup borough	4718	1976	Lackawanna County, Pennsylvania	6.63693
420691114003000	Unserved	4206956792	Olyphant borough	4978	2197	Lackawanna County, Pennsylvania	5.461695
420691114003002	Unserved	4206956792	Olyphant borough	4978	2197	Lackawanna County, Pennsylvania	5.461695
420691114003999	Underserved	4206956792	Olyphant borough	4978	2197	Lackawanna County, Pennsylvania	5.461695
420691118001001	Unserved	4206937896	Jefferson township	3592	1321	Lackawanna County, Pennsylvania	34.172666
420691118001003	Unserved	4206937896	Jefferson township	3592	1321	Lackawanna County, Pennsylvania	34.172666
420691118001004	Underserved	4206937896	Jefferson township	3592	1321	Lackawanna County, Pennsylvania	34.172666
420691118001006	Unserved	4206937896	Jefferson township	3592	1321	Lackawanna County, Pennsylvania	34.172666
420691118001007	Unserved	4206937896	Jefferson township	3592	1321	Lackawanna County, Pennsylvania	34.172666
420691118001027	Unserved	4206937896	Jefferson township	3592	1321	Lackawanna County, Pennsylvania	34.172666
420691118001035	Unserved	4206937896	Jefferson township	3592	1321	Lackawanna County, Pennsylvania	34.172666
420691118001036	Unserved	4206937896	Jefferson township	3592	1321	Lackawanna County, Pennsylvania	34.172666
420691118001038	Unserved	4206937896	Jefferson township	3592	1321	Lackawanna County, Pennsylvania	34.172666
420691118001040	Unserved	4206937896	Jefferson township	3592	1321	Lackawanna County, Pennsylvania	34.172666
420691118001043	Unserved	4206937896	Jefferson township	3592	1321	Lackawanna County, Pennsylvania	34.172666
420691118001999	Unserved	4206937896	Jefferson township	3592	1321	Lackawanna County, Pennsylvania	34.172666
420691118004001	Unserved	4206965224	Roaring Brook townshi	1637	638	Lackawanna County, Pennsylvania	22.203768
420691118004014	Underserved	4206965224	Roaring Brook townshi	1637	638	Lackawanna County, Pennsylvania	22.203768
420691118004015	Underserved	4206965224	Roaring Brook townshi	1637	638	Lackawanna County, Pennsylvania	22.203768
420691118004016	Unserved	4206965224	Roaring Brook townshi	1637	638	Lackawanna County, Pennsylvania	22.203768
420691118004018	Unserved	4206965224	Roaring Brook townshi	1637	638	Lackawanna County, Pennsylvania	22.203768
420691118004019	Underserved	4206965224	Roaring Brook townshi	1637	638	Lackawanna County, Pennsylvania	22.203768
420691118004020	Unserved	4206965224	Roaring Brook townshi	1637	638	Lackawanna County, Pennsylvania	22.203768
420691118004103	Unserved	4206965224	Roaring Brook townshi	1637	638	Lackawanna County, Pennsylvania	22.203768
420691118004996	Unserved	4206965224	Roaring Brook townshi	1637	638	Lackawanna County, Pennsylvania	22.203768
420691118004997	Unserved	4206965224	Roaring Brook townshi	1637	638	Lackawanna County, Pennsylvania	22.203768
420691124001999	Underserved	4206954136	Newton township	2699	919	Lackawanna County, Pennsylvania	22.70672
420691125001031	Unserved	4206976184	Taylor borough	6475	2678	Lackawanna County, Pennsylvania	5.165418
420691125001032	Unserved	4206976184	Taylor borough	6475	2678	Lackawanna County, Pennsylvania	5.165418

Q14 -Pennsylvania Census Blocks By Municipality

420691129006132	Underserved	4206916664	Covington township	1994	738	Lackawanna County, Pennsylvania	23.677105
420691129006133	Underserved	4206916664	Covington township	1994	738	Lackawanna County, Pennsylvania	23.677105
420730101001018	Unserved	4207361104	Plain Grove township	854	316	Lawrence County, Pennsylvania	17.958975
420730101004000	Unserved	4207381272	Washington township	714	259	Lawrence County, Pennsylvania	16.654395
420730101004999	Unserved	4207381272	Washington township	714	259	Lawrence County, Pennsylvania	16.654395
420730104001000	Unserved	4207362904	Pulaski township	3658	1292	Lawrence County, Pennsylvania	30.581976
420730104001001	Unserved	4207362904	Pulaski township	3658	1292	Lawrence County, Pennsylvania	30.581976
420730104001002	Unserved	4207362904	Pulaski township	3658	1292	Lawrence County, Pennsylvania	30.581976
420730104001003	Unserved	4207362904	Pulaski township	3658	1292	Lawrence County, Pennsylvania	30.581976
420730104001004	Unserved	4207362904	Pulaski township	3658	1292	Lawrence County, Pennsylvania	30.581976
420730104002000	Underserved	4207362904	Pulaski township	3658	1292	Lawrence County, Pennsylvania	30.581976
420792101002078	Unserved	4207961056	Pittston township	3450	1340	Luzerne County, Pennsylvania	14.436855
420792101002079	Underserved	4207961056	Pittston township	3450	1340	Luzerne County, Pennsylvania	14.436855
420792105007001	Underserved	4207920512	Duryea borough	4634	1984	Luzerne County, Pennsylvania	5.725775
420792105007005	Unserved	4207920512	Duryea borough	4634	1984	Luzerne County, Pennsylvania	5.725775
420792117013000	Unserved	4207937984	Jenkins township	4584	1715	Luzerne County, Pennsylvania	13.803477
420792117013002	Unserved	4207937984	Jenkins township	4584	1715	Luzerne County, Pennsylvania	13.803477
420792117013999	Underserved	4207937984	Jenkins township	4584	1715	Luzerne County, Pennsylvania	13.803477
420792118001002	Unserved	4207961120	Plains township	10906	4556	Luzerne County, Pennsylvania	13.588211
420792149009999	Unserved	4207932416	Hanover township	11488	4951	Luzerne County, Pennsylvania	19.136905
420792153002000	Unserved	4207904592	Bear Creek township	2580	997	Luzerne County, Pennsylvania	67.969631
420792153002001	Unserved	4207904592	Bear Creek township	2580	997	Luzerne County, Pennsylvania	67.969631
420792153002002	Unserved	4207904592	Bear Creek township	2580	997	Luzerne County, Pennsylvania	67.969631
420792153002082	Underserved	4207904592	Bear Creek township	2580	997	Luzerne County, Pennsylvania	67.969631
420792153002089	Unserved	4207904592	Bear Creek township	2580	997	Luzerne County, Pennsylvania	67.969631
420792153002090	Unserved	4207904592	Bear Creek township	2580	997	Luzerne County, Pennsylvania	67.969631
420792153002091	Unserved	4207904592	Bear Creek township	2580	997	Luzerne County, Pennsylvania	67.969631
420792153002092	Unserved	4207904592	Bear Creek township	2580	997	Luzerne County, Pennsylvania	67.969631
420792153002093	Unserved	4207904592	Bear Creek township	2580	997	Luzerne County, Pennsylvania	67.969631
420792153002094	Unserved	4207904592	Bear Creek township	2580	997	Luzerne County, Pennsylvania	67.969631
420792153002100	Unserved	4207904592	Bear Creek township	2580	997	Luzerne County, Pennsylvania	67.969631
420792153002103	Unserved	4207904592	Bear Creek township	2580	997	Luzerne County, Pennsylvania	67.969631
420792153002104	Unserved	4207904592	Bear Creek township	2580	997	Luzerne County, Pennsylvania	67.969631
420792153002105	Unserved	4207904592	Bear Creek township	2580	997	Luzerne County, Pennsylvania	67.969631

Q14 -Pennsylvania Census Blocks By Municipality

420792153002108	Unserved	4207904592	Bear Creek township	2580	997	Luzerne County, Pennsylvania	67.969631
420792153002109	Underserved	4207904592	Bear Creek township	2580	997	Luzerne County, Pennsylvania	67.969631
420792153002112	Unserved	4207904592	Bear Creek township	2580	997	Luzerne County, Pennsylvania	67.969631
420792153002113	Unserved	4207904592	Bear Creek township	2580	997	Luzerne County, Pennsylvania	67.969631
420792153002117	Unserved	4207904592	Bear Creek township	2580	997	Luzerne County, Pennsylvania	67.969631
420792153002118	Unserved	4207904592	Bear Creek township	2580	997	Luzerne County, Pennsylvania	67.969631
420792153002119	Unserved	4207904592	Bear Creek township	2580	997	Luzerne County, Pennsylvania	67.969631
420792153002120	Unserved	4207904592	Bear Creek township	2580	997	Luzerne County, Pennsylvania	67.969631
420792153002122	Unserved	4207904592	Bear Creek township	2580	997	Luzerne County, Pennsylvania	67.969631
420792153002137	Unserved	4207904592	Bear Creek township	2580	997	Luzerne County, Pennsylvania	67.969631
420792153002986	Unserved	4207904592	Bear Creek township	2580	997	Luzerne County, Pennsylvania	67.969631
420792153002987	Unserved	4207904592	Bear Creek township	2580	997	Luzerne County, Pennsylvania	67.969631
420792153002989	Unserved	4207904592	Bear Creek township	2580	997	Luzerne County, Pennsylvania	67.969631
420792153002996	Unserved	4207904592	Bear Creek township	2580	997	Luzerne County, Pennsylvania	67.969631
420792153002997	Unserved	4207904592	Bear Creek township	2580	997	Luzerne County, Pennsylvania	67.969631
420792153002998	Unserved	4207904592	Bear Creek township	2580	997	Luzerne County, Pennsylvania	67.969631
420792153002999	Unserved	4207904592	Bear Creek township	2580	997	Luzerne County, Pennsylvania	67.969631
420792153004002	Unserved	4207909760	Buck township	396	154	Luzerne County, Pennsylvania	16.95818
420792153004003	Unserved	4207909760	Buck township	396	154	Luzerne County, Pennsylvania	16.95818
420792153004004	Unserved	4207909760	Buck township	396	154	Luzerne County, Pennsylvania	16.95818
420792153004012	Unserved	4207909760	Buck township	396	154	Luzerne County, Pennsylvania	16.95818
420792153004013	Unserved	4207909760	Buck township	396	154	Luzerne County, Pennsylvania	16.95818
420792154001000	Unserved	4207959054	Penn Lake Park boroug	269	118	Luzerne County, Pennsylvania	2.00852
420792154001015	Unserved	4207959054	Penn Lake Park boroug	269	118	Luzerne County, Pennsylvania	2.00852
420792154002000	Underserved	4207918868	Dennison township	908	375	Luzerne County, Pennsylvania	34.915206
420792154002001	Underserved	4207918868	Dennison township	908	375	Luzerne County, Pennsylvania	34.915206
420792154002002	Underserved	4207918868	Dennison township	908	375	Luzerne County, Pennsylvania	34.915206
420792154002003	Unserved	4207918868	Dennison township	908	375	Luzerne County, Pennsylvania	34.915206
420792154002004	Unserved	4207918868	Dennison township	908	375	Luzerne County, Pennsylvania	34.915206
420792154002005	Underserved	4207918868	Dennison township	908	375	Luzerne County, Pennsylvania	34.915206
420792154002006	Unserved	4207918868	Dennison township	908	375	Luzerne County, Pennsylvania	34.915206
420792154002036	Underserved	4207918868	Dennison township	908	375	Luzerne County, Pennsylvania	34.915206
420792154002044	Unserved	4207918868	Dennison township	908	375	Luzerne County, Pennsylvania	34.915206
420792154002045	Unserved	4207918868	Dennison township	908	375	Luzerne County, Pennsylvania	34.915206

Q14 -Pennsylvania Census Blocks By Municipality

420792154002046	Unserved	4207918868	Dennison township	908	375	Luzerne County, Pennsylvania	34.915206
420792154002054	Underserved	4207918868	Dennison township	908	375	Luzerne County, Pennsylvania	34.915206
420792154002064	Unserved	4207918868	Dennison township	908	375	Luzerne County, Pennsylvania	34.915206
420792154002065	Underserved	4207918868	Dennison township	908	375	Luzerne County, Pennsylvania	34.915206
420792154002067	Unserved	4207918868	Dennison township	908	375	Luzerne County, Pennsylvania	34.915206
420792154002068	Unserved	4207918868	Dennison township	908	375	Luzerne County, Pennsylvania	34.915206
420792154002069	Unserved	4207918868	Dennison township	908	375	Luzerne County, Pennsylvania	34.915206
420792154002070	Unserved	4207918868	Dennison township	908	375	Luzerne County, Pennsylvania	34.915206
420792154002071	Unserved	4207918868	Dennison township	908	375	Luzerne County, Pennsylvania	34.915206
420792155012052	Unserved	4207924888	Fairview township	3995	1450	Luzerne County, Pennsylvania	10.527883
420792155012053	Unserved	4207924888	Fairview township	3995	1450	Luzerne County, Pennsylvania	10.527883
420792158001001	Unserved	4207966272	Ross township	2742	1041	Luzerne County, Pennsylvania	43.668876
420792158001002	Unserved	4207966272	Ross township	2742	1041	Luzerne County, Pennsylvania	43.668876
420792158001003	Unserved	4207966272	Ross township	2742	1041	Luzerne County, Pennsylvania	43.668876
420792158001004	Unserved	4207966272	Ross township	2742	1041	Luzerne County, Pennsylvania	43.668876
420792158001005	Unserved	4207966272	Ross township	2742	1041	Luzerne County, Pennsylvania	43.668876
420792158001006	Unserved	4207966272	Ross township	2742	1041	Luzerne County, Pennsylvania	43.668876
420792158001007	Underserved	4207966272	Ross township	2742	1041	Luzerne County, Pennsylvania	43.668876
420792158001008	Unserved	4207966272	Ross township	2742	1041	Luzerne County, Pennsylvania	43.668876
420792158001997	Unserved	4207966272	Ross township	2742	1041	Luzerne County, Pennsylvania	43.668876
420792158001998	Unserved	4207966272	Ross township	2742	1041	Luzerne County, Pennsylvania	43.668876
420792158001999	Unserved	4207966272	Ross township	2742	1041	Luzerne County, Pennsylvania	43.668876
420792159001001	Underserved	4207924752	Fairmount township	1226	490	Luzerne County, Pennsylvania	46.32945
420792159001002	Unserved	4207924752	Fairmount township	1226	490	Luzerne County, Pennsylvania	46.32945
420792159001021	Underserved	4207924752	Fairmount township	1226	490	Luzerne County, Pennsylvania	46.32945
420792159001022	Unserved	4207924752	Fairmount township	1226	490	Luzerne County, Pennsylvania	46.32945
420792159001084	Unserved	4207924752	Fairmount township	1226	490	Luzerne County, Pennsylvania	46.32945
420792159001090	Unserved	4207924752	Fairmount township	1226	490	Luzerne County, Pennsylvania	46.32945
420792159001091	Underserved	4207924752	Fairmount township	1226	490	Luzerne County, Pennsylvania	46.32945
420792159001092	Unserved	4207924752	Fairmount township	1226	490	Luzerne County, Pennsylvania	46.32945
420792159001993	Unserved	4207924752	Fairmount township	1226	490	Luzerne County, Pennsylvania	46.32945
420792159001997	Unserved	4207924752	Fairmount township	1226	490	Luzerne County, Pennsylvania	46.32945
420792159001998	Unserved	4207924752	Fairmount township	1226	490	Luzerne County, Pennsylvania	46.32945
420792161001004	Underserved	4207967456	Salem township	4269	1743	Luzerne County, Pennsylvania	29.848353

Q14 -Pennsylvania Census Blocks By Municipality

420792161001011	Unserved	4207967456	Salem township	4269	1743	Luzerne County, Pennsylvania	29.848353
420792161001012	Unserved	4207967456	Salem township	4269	1743	Luzerne County, Pennsylvania	29.848353
420792161001014	Unserved	4207967456	Salem township	4269	1743	Luzerne County, Pennsylvania	29.848353
420792161001018	Unserved	4207967456	Salem township	4269	1743	Luzerne County, Pennsylvania	29.848353
420792161001028	Underserved	4207967456	Salem township	4269	1743	Luzerne County, Pennsylvania	29.848353
420792161001031	Unserved	4207967456	Salem township	4269	1743	Luzerne County, Pennsylvania	29.848353
420792161001032	Unserved	4207967456	Salem township	4269	1743	Luzerne County, Pennsylvania	29.848353
420792161001033	Unserved	4207967456	Salem township	4269	1743	Luzerne County, Pennsylvania	29.848353
420792161001034	Unserved	4207967456	Salem township	4269	1743	Luzerne County, Pennsylvania	29.848353
420792161001035	Underserved	4207967456	Salem township	4269	1743	Luzerne County, Pennsylvania	29.848353
420792161001996	Unserved	4207967456	Salem township	4269	1743	Luzerne County, Pennsylvania	29.848353
420792161001997	Underserved	4207967456	Salem township	4269	1743	Luzerne County, Pennsylvania	29.848353
420792161002012	Underserved	4207967456	Salem township	4269	1743	Luzerne County, Pennsylvania	29.848353
420792161002023	Underserved	4207967456	Salem township	4269	1743	Luzerne County, Pennsylvania	29.848353
420792161002030	Unserved	4207967456	Salem township	4269	1743	Luzerne County, Pennsylvania	29.848353
420792161002999	Unserved	4207967456	Salem township	4269	1743	Luzerne County, Pennsylvania	29.848353
420792162003036	Underserved	4207935192	Hollenback township	1243	439	Luzerne County, Pennsylvania	15.185831
420792162003037	Unserved	4207935192	Hollenback township	1243	439	Luzerne County, Pennsylvania	15.185831
420792162004031	Underserved	4207952992	Nescopeck township	1096	414	Luzerne County, Pennsylvania	18.727568
420792162004032	Unserved	4207952992	Nescopeck township	1096	414	Luzerne County, Pennsylvania	18.727568
420792162004047	Unserved	4207952992	Nescopeck township	1096	414	Luzerne County, Pennsylvania	18.727568
420792162004049	Unserved	4207952992	Nescopeck township	1096	414	Luzerne County, Pennsylvania	18.727568
420792162004050	Unserved	4207952992	Nescopeck township	1096	414	Luzerne County, Pennsylvania	18.727568
420792162004051	Unserved	4207952992	Nescopeck township	1096	414	Luzerne County, Pennsylvania	18.727568
420792162004052	Unserved	4207952992	Nescopeck township	1096	414	Luzerne County, Pennsylvania	18.727568
420792162004053	Unserved	4207952992	Nescopeck township	1096	414	Luzerne County, Pennsylvania	18.727568
420792162004054	Unserved	4207952992	Nescopeck township	1096	414	Luzerne County, Pennsylvania	18.727568
420792162004062	Underserved	4207952992	Nescopeck township	1096	414	Luzerne County, Pennsylvania	18.727568
420792166003008	Underserved	4207910480	Butler township	7166	2523	Luzerne County, Pennsylvania	33.477325
420792166003009	Unserved	4207918868	Dennison township	908	375	Luzerne County, Pennsylvania	34.915206
420792166003010	Unserved	4207910480	Butler township	7166	2523	Luzerne County, Pennsylvania	33.477325
420792168001007	Underserved	4207926928	Foster township	3323	1268	Luzerne County, Pennsylvania	45.136153
420792168001008	Unserved	4207926928	Foster township	3323	1268	Luzerne County, Pennsylvania	45.136153
420792168001009	Unserved	4207926928	Foster township	3323	1268	Luzerne County, Pennsylvania	45.136153

Q14 -Pennsylvania Census Blocks By Municipality

420792168001010	Unserved	4207926928	Foster township	3323	1268	Luzerne County, Pennsylvania	45.136153
420792168001012	Unserved	4207926928	Foster township	3323	1268	Luzerne County, Pennsylvania	45.136153
420792168001036	Unserved	4207926928	Foster township	3323	1268	Luzerne County, Pennsylvania	45.136153
420792168001049	Unserved	4207926928	Foster township	3323	1268	Luzerne County, Pennsylvania	45.136153
420792168002008	Underserved	4207926928	Foster township	3323	1268	Luzerne County, Pennsylvania	45.136153
420792168002009	Unserved	4207926928	Foster township	3323	1268	Luzerne County, Pennsylvania	45.136153
420792168002010	Underserved	4207926928	Foster township	3323	1268	Luzerne County, Pennsylvania	45.136153
420792168002023	Unserved	4207926928	Foster township	3323	1268	Luzerne County, Pennsylvania	45.136153
420792168002024	Unserved	4207926928	Foster township	3323	1268	Luzerne County, Pennsylvania	45.136153
420792168002025	Unserved	4207926928	Foster township	3323	1268	Luzerne County, Pennsylvania	45.136153
420792168002026	Unserved	4207926928	Foster township	3323	1268	Luzerne County, Pennsylvania	45.136153
420792168002027	Unserved	4207926928	Foster township	3323	1268	Luzerne County, Pennsylvania	45.136153
420792168002999	Underserved	4207926928	Foster township	3323	1268	Luzerne County, Pennsylvania	45.136153
420792169002020	Underserved	4207933376	Hazle township	9000	3775	Luzerne County, Pennsylvania	45.175271
420792169002021	Underserved	4207933376	Hazle township	9000	3775	Luzerne County, Pennsylvania	45.175271
420792169002022	Unserved	4207933376	Hazle township	9000	3775	Luzerne County, Pennsylvania	45.175271
420792169002023	Underserved	4207933376	Hazle township	9000	3775	Luzerne County, Pennsylvania	45.175271
420792169002024	Unserved	4207933376	Hazle township	9000	3775	Luzerne County, Pennsylvania	45.175271
420792169002026	Unserved	4207933376	Hazle township	9000	3775	Luzerne County, Pennsylvania	45.175271
420792169002027	Unserved	4207933376	Hazle township	9000	3775	Luzerne County, Pennsylvania	45.175271
420792169002028	Unserved	4207933376	Hazle township	9000	3775	Luzerne County, Pennsylvania	45.175271
420792169002029	Underserved	4207933376	Hazle township	9000	3775	Luzerne County, Pennsylvania	45.175271
420792169002030	Unserved	4207933376	Hazle township	9000	3775	Luzerne County, Pennsylvania	45.175271
420792169002031	Unserved	4207933376	Hazle township	9000	3775	Luzerne County, Pennsylvania	45.175271
420792169002032	Unserved	4207933376	Hazle township	9000	3775	Luzerne County, Pennsylvania	45.175271
420792169002033	Unserved	4207933376	Hazle township	9000	3775	Luzerne County, Pennsylvania	45.175271
420792169002997	Unserved	4207933376	Hazle township	9000	3775	Luzerne County, Pennsylvania	45.175271
420792169002998	Unserved	4207933376	Hazle township	9000	3775	Luzerne County, Pennsylvania	45.175271
420792169002999	Unserved	4207933376	Hazle township	9000	3775	Luzerne County, Pennsylvania	45.175271
420810101001000	Unserved	4208137408	Jackson township	414	148	Lycoming County, Pennsylvania	35.606795
420810101001001	Unserved	4208137408	Jackson township	414	148	Lycoming County, Pennsylvania	35.606795
420810101001002	Unserved	4208137408	Jackson township	414	148	Lycoming County, Pennsylvania	35.606795
420810101001003	Unserved	4208137408	Jackson township	414	148	Lycoming County, Pennsylvania	35.606795
420810101001004	Unserved	4208137408	Jackson township	414	148	Lycoming County, Pennsylvania	35.606795

Q14 -Pennsylvania Census Blocks By Municipality

420810101001119	Underserved	4208114872	Cogan House township	974	359	Lycoming County, Pennsylvania	69.919629
420810101001120	Unserved	4208114872	Cogan House township	974	359	Lycoming County, Pennsylvania	69.919629
420810101001121	Unserved	4208160328	Pine township	329	148	Lycoming County, Pennsylvania	75.794968
420810101001122	Unserved	4208160328	Pine township	329	148	Lycoming County, Pennsylvania	75.794968
420810101001123	Unserved	4208160328	Pine township	329	148	Lycoming County, Pennsylvania	75.794968
420810101001124	Unserved	4208160328	Pine township	329	148	Lycoming County, Pennsylvania	75.794968
420810101001125	Unserved	4208160328	Pine township	329	148	Lycoming County, Pennsylvania	75.794968
420810101001126	Unserved	4208160328	Pine township	329	148	Lycoming County, Pennsylvania	75.794968
420810101001160	Unserved	4208114872	Cogan House township	974	359	Lycoming County, Pennsylvania	69.919629
420810101001161	Unserved	4208114872	Cogan House township	974	359	Lycoming County, Pennsylvania	69.919629
420810101001162	Unserved	4208114872	Cogan House township	974	359	Lycoming County, Pennsylvania	69.919629
420810101001183	Unserved	4208114872	Cogan House township	974	359	Lycoming County, Pennsylvania	69.919629
420810101001192	Underserved	4208114872	Cogan House township	974	359	Lycoming County, Pennsylvania	69.919629
420810101001193	Unserved	4208114872	Cogan House township	974	359	Lycoming County, Pennsylvania	69.919629
420810101001205	Underserved	4208137408	Jackson township	414	148	Lycoming County, Pennsylvania	35.606795
420810101001206	Unserved	4208137408	Jackson township	414	148	Lycoming County, Pennsylvania	35.606795
420810101002000	Unserved	4208146352	McNett township	211	81	Lycoming County, Pennsylvania	33.786511
420810101002014	Underserved	4208146208	McIntyre township	539	210	Lycoming County, Pennsylvania	47.236107
420810101002015	Unserved	4208146208	McIntyre township	539	210	Lycoming County, Pennsylvania	47.236107
420810101002016	Unserved	4208146208	McIntyre township	539	210	Lycoming County, Pennsylvania	47.236107
420810101002017	Unserved	4208146208	McIntyre township	539	210	Lycoming County, Pennsylvania	47.236107
420810101002018	Unserved	4208146352	McNett township	211	81	Lycoming County, Pennsylvania	33.786511
420810101002019	Unserved	4208146352	McNett township	211	81	Lycoming County, Pennsylvania	33.786511
420810101002020	Unserved	4208146352	McNett township	211	81	Lycoming County, Pennsylvania	33.786511
420810101002021	Unserved	4208146352	McNett township	211	81	Lycoming County, Pennsylvania	33.786511
420810101002022	Unserved	4208146352	McNett township	211	81	Lycoming County, Pennsylvania	33.786511
420810101002023	Unserved	4208146352	McNett township	211	81	Lycoming County, Pennsylvania	33.786511
420810101002024	Unserved	4208146352	McNett township	211	81	Lycoming County, Pennsylvania	33.786511
420810101002025	Unserved	4208146352	McNett township	211	81	Lycoming County, Pennsylvania	33.786511
420810101002026	Unserved	4208146352	McNett township	211	81	Lycoming County, Pennsylvania	33.786511
420810101002027	Unserved	4208146352	McNett township	211	81	Lycoming County, Pennsylvania	33.786511
420810101002028	Unserved	4208146352	McNett township	211	81	Lycoming County, Pennsylvania	33.786511
420810101002029	Unserved	4208146352	McNett township	211	81	Lycoming County, Pennsylvania	33.786511
420810101002030	Unserved	4208146352	McNett township	211	81	Lycoming County, Pennsylvania	33.786511

Q14 -Pennsylvania Census Blocks By Municipality

420810101002090	Unserved	4208146208	McIntyre township	539	210	Lycoming County, Pennsylvania	47.236107
420810101002091	Unserved	4208146208	McIntyre township	539	210	Lycoming County, Pennsylvania	47.236107
420810101002092	Unserved	4208146208	McIntyre township	539	210	Lycoming County, Pennsylvania	47.236107
420810101002093	Unserved	4208146352	McNett township	211	81	Lycoming County, Pennsylvania	33.786511
420810101002094	Unserved	4208146352	McNett township	211	81	Lycoming County, Pennsylvania	33.786511
420810101002095	Unserved	4208146208	McIntyre township	539	210	Lycoming County, Pennsylvania	47.236107
420810101002099	Unserved	4208146208	McIntyre township	539	210	Lycoming County, Pennsylvania	47.236107
420810101002100	Unserved	4208146208	McIntyre township	539	210	Lycoming County, Pennsylvania	47.236107
420810101002101	Unserved	4208146208	McIntyre township	539	210	Lycoming County, Pennsylvania	47.236107
420810101002102	Unserved	4208146208	McIntyre township	539	210	Lycoming County, Pennsylvania	47.236107
420810101002103	Unserved	4208146208	McIntyre township	539	210	Lycoming County, Pennsylvania	47.236107
420810101002998	Unserved	4208146208	McIntyre township	539	210	Lycoming County, Pennsylvania	47.236107
420810101002999	Unserved	4208146208	McIntyre township	539	210	Lycoming County, Pennsylvania	47.236107
420810102001000	Unserved	4208109280	Brown township	111	56	Lycoming County, Pennsylvania	73.648561
420810102001001	Unserved	4208109280	Brown township	111	56	Lycoming County, Pennsylvania	73.648561
420810102001002	Underserved	4208109280	Brown township	111	56	Lycoming County, Pennsylvania	73.648561
420810102001009	Underserved	4208109280	Brown township	111	56	Lycoming County, Pennsylvania	73.648561
420810102001015	Unserved	4208109280	Brown township	111	56	Lycoming County, Pennsylvania	73.648561
420810102001016	Unserved	4208109280	Brown township	111	56	Lycoming County, Pennsylvania	73.648561
420810102001017	Unserved	4208109280	Brown township	111	56	Lycoming County, Pennsylvania	73.648561
420810102001018	Unserved	4208109280	Brown township	111	56	Lycoming County, Pennsylvania	73.648561
420810102001019	Unserved	4208109280	Brown township	111	56	Lycoming County, Pennsylvania	73.648561
420810102001020	Unserved	4208109280	Brown township	111	56	Lycoming County, Pennsylvania	73.648561
420810102001021	Unserved	4208109280	Brown township	111	56	Lycoming County, Pennsylvania	73.648561
420810102001022	Unserved	4208109280	Brown township	111	56	Lycoming County, Pennsylvania	73.648561
420810102001024	Unserved	4208109280	Brown township	111	56	Lycoming County, Pennsylvania	73.648561
420810102001034	Underserved	4208109280	Brown township	111	56	Lycoming County, Pennsylvania	73.648561
420810102001035	Unserved	4208146184	McHenry township	145	79	Lycoming County, Pennsylvania	76.520883
420810102001036	Unserved	4208146184	McHenry township	145	79	Lycoming County, Pennsylvania	76.520883
420810102001037	Unserved	4208146184	McHenry township	145	79	Lycoming County, Pennsylvania	76.520883
420810102001039	Unserved	4208146184	McHenry township	145	79	Lycoming County, Pennsylvania	76.520883
420810102001040	Unserved	4208146184	McHenry township	145	79	Lycoming County, Pennsylvania	76.520883
420810102001041	Unserved	4208117696	Cummings township	355	153	Lycoming County, Pennsylvania	69.392273
420810102001042	Unserved	4208117696	Cummings township	355	153	Lycoming County, Pennsylvania	69.392273

Q14 -Pennsylvania Census Blocks By Municipality

420810102001043	Unserved	4208117696	Cummings township	355	153	Lycoming County, Pennsylvania	69.392273
420810102001044	Unserved	4208117696	Cummings township	355	153	Lycoming County, Pennsylvania	69.392273
420810102001045	Unserved	4208160328	Pine township	329	148	Lycoming County, Pennsylvania	75.794968
420810102001046	Unserved	4208117696	Cummings township	355	153	Lycoming County, Pennsylvania	69.392273
420810102001047	Unserved	4208117696	Cummings township	355	153	Lycoming County, Pennsylvania	69.392273
420810102001048	Unserved	4208117696	Cummings township	355	153	Lycoming County, Pennsylvania	69.392273
420810102001049	Unserved	4208117696	Cummings township	355	153	Lycoming County, Pennsylvania	69.392273
420810102001050	Unserved	4208117696	Cummings township	355	153	Lycoming County, Pennsylvania	69.392273
420810102001051	Unserved	4208117696	Cummings township	355	153	Lycoming County, Pennsylvania	69.392273
420810102001052	Unserved	4208117696	Cummings township	355	153	Lycoming County, Pennsylvania	69.392273
420810102001053	Unserved	4208117696	Cummings township	355	153	Lycoming County, Pennsylvania	69.392273
420810102001054	Underserved	4208117696	Cummings township	355	153	Lycoming County, Pennsylvania	69.392273
420810102001055	Unserved	4208117696	Cummings township	355	153	Lycoming County, Pennsylvania	69.392273
420810102001056	Unserved	4208117696	Cummings township	355	153	Lycoming County, Pennsylvania	69.392273
420810102001057	Unserved	4208117696	Cummings township	355	153	Lycoming County, Pennsylvania	69.392273
420810102001064	Unserved	4208117696	Cummings township	355	153	Lycoming County, Pennsylvania	69.392273
420810102001065	Unserved	4208146184	McHenry township	145	79	Lycoming County, Pennsylvania	76.520883
420810102001066	Unserved	4208146184	McHenry township	145	79	Lycoming County, Pennsylvania	76.520883
420810102001069	Underserved	4208146184	McHenry township	145	79	Lycoming County, Pennsylvania	76.520883
420810102001091	Unserved	4208109280	Brown township	111	56	Lycoming County, Pennsylvania	73.648561
420810102001092	Unserved	4208109280	Brown township	111	56	Lycoming County, Pennsylvania	73.648561
420810102001093	Unserved	4208109280	Brown township	111	56	Lycoming County, Pennsylvania	73.648561
420810102001094	Unserved	4208109280	Brown township	111	56	Lycoming County, Pennsylvania	73.648561
420810102001095	Unserved	4208109280	Brown township	111	56	Lycoming County, Pennsylvania	73.648561
420810102001096	Unserved	4208109280	Brown township	111	56	Lycoming County, Pennsylvania	73.648561
420810102001097	Unserved	4208109280	Brown township	111	56	Lycoming County, Pennsylvania	73.648561
420810102001098	Unserved	4208109280	Brown township	111	56	Lycoming County, Pennsylvania	73.648561
420810102001099	Unserved	4208109280	Brown township	111	56	Lycoming County, Pennsylvania	73.648561
420810102001100	Unserved	4208146184	McHenry township	145	79	Lycoming County, Pennsylvania	76.520883
420810102001101	Unserved	4208146184	McHenry township	145	79	Lycoming County, Pennsylvania	76.520883
420810102001102	Unserved	4208146184	McHenry township	145	79	Lycoming County, Pennsylvania	76.520883
420810102001103	Unserved	4208146184	McHenry township	145	79	Lycoming County, Pennsylvania	76.520883
420810102001104	Unserved	4208109280	Brown township	111	56	Lycoming County, Pennsylvania	73.648561
420810102001105	Unserved	4208109280	Brown township	111	56	Lycoming County, Pennsylvania	73.648561

Q14 -Pennsylvania Census Blocks By Municipality

420810102001239	Unserved	4208117696	Cummings township	355	153	Lycoming County, Pennsylvania	69.392273
420810102001240	Unserved	4208117696	Cummings township	355	153	Lycoming County, Pennsylvania	69.392273
420810102001249	Unserved	4208117696	Cummings township	355	153	Lycoming County, Pennsylvania	69.392273
420810102001250	Unserved	4208117696	Cummings township	355	153	Lycoming County, Pennsylvania	69.392273
420810102001251	Unserved	4208117696	Cummings township	355	153	Lycoming County, Pennsylvania	69.392273
420810102001252	Unserved	4208117696	Cummings township	355	153	Lycoming County, Pennsylvania	69.392273
420810102001254	Unserved	4208146184	McHenry township	145	79	Lycoming County, Pennsylvania	76.520883
420810102001255	Unserved	4208146184	McHenry township	145	79	Lycoming County, Pennsylvania	76.520883
420810102001256	Unserved	4208146184	McHenry township	145	79	Lycoming County, Pennsylvania	76.520883
420810102001988	Unserved	4208117696	Cummings township	355	153	Lycoming County, Pennsylvania	69.392273
420810102001992	Underserved	4208146184	McHenry township	145	79	Lycoming County, Pennsylvania	76.520883
420810102002029	Underserved	4208181576	Watson township	550	220	Lycoming County, Pennsylvania	23.547467
420810102002031	Unserved	4208181576	Watson township	550	220	Lycoming County, Pennsylvania	23.547467
420810102002032	Unserved	4208181576	Watson township	550	220	Lycoming County, Pennsylvania	23.547467
420810102002033	Unserved	4208181576	Watson township	550	220	Lycoming County, Pennsylvania	23.547467
420810103001001	Unserved	4208149280	Mifflin township	1145	438	Lycoming County, Pennsylvania	27.907064
420810103001002	Unserved	4208149280	Mifflin township	1145	438	Lycoming County, Pennsylvania	27.907064
420810103001003	Unserved	4208149280	Mifflin township	1145	438	Lycoming County, Pennsylvania	27.907064
420810103001005	Underserved	4208149280	Mifflin township	1145	438	Lycoming County, Pennsylvania	27.907064
420810103001009	Unserved	4208149280	Mifflin township	1145	438	Lycoming County, Pennsylvania	27.907064
420810103002032	Unserved	4208102656	Anthony township	904	306	Lycoming County, Pennsylvania	15.924142
420810104001004	Unserved	4208142944	Lewis township	1139	451	Lycoming County, Pennsylvania	37.836736
420810104001005	Unserved	4208142944	Lewis township	1139	451	Lycoming County, Pennsylvania	37.836736
420810104001006	Unserved	4208142944	Lewis township	1139	451	Lycoming County, Pennsylvania	37.836736
420810104001007	Unserved	4208142944	Lewis township	1139	451	Lycoming County, Pennsylvania	37.836736
420810104001008	Underserved	4208142944	Lewis township	1139	451	Lycoming County, Pennsylvania	37.836736
420810104001010	Unserved	4208142944	Lewis township	1139	451	Lycoming County, Pennsylvania	37.836736
420810104001011	Unserved	4208142944	Lewis township	1139	451	Lycoming County, Pennsylvania	37.836736
420810104001012	Underserved	4208142944	Lewis township	1139	451	Lycoming County, Pennsylvania	37.836736
420810104001020	Underserved	4208142944	Lewis township	1139	451	Lycoming County, Pennsylvania	37.836736
420810104001021	Unserved	4208142944	Lewis township	1139	451	Lycoming County, Pennsylvania	37.836736
420810104001023	Unserved	4208142944	Lewis township	1139	451	Lycoming County, Pennsylvania	37.836736
420810104001024	Unserved	4208142944	Lewis township	1139	451	Lycoming County, Pennsylvania	37.836736
420810104001026	Unserved	4208142944	Lewis township	1139	451	Lycoming County, Pennsylvania	37.836736

Q14 -Pennsylvania Census Blocks By Municipality

420810105001065	Underserved	4208128352	Gamble township	854	320	Lycoming County, Pennsylvania	46.064382
420810105001066	Unserved	4208128352	Gamble township	854	320	Lycoming County, Pennsylvania	46.064382
420810105001067	Unserved	4208128352	Gamble township	854	320	Lycoming County, Pennsylvania	46.064382
420810105001068	Unserved	4208128352	Gamble township	854	320	Lycoming County, Pennsylvania	46.064382
420810105001069	Unserved	4208128352	Gamble township	854	320	Lycoming County, Pennsylvania	46.064382
420810105001081	Unserved	4208111560	Cascade township	419	172	Lycoming County, Pennsylvania	40.909114
420810105001082	Unserved	4208111560	Cascade township	419	172	Lycoming County, Pennsylvania	40.909114
420810105001083	Unserved	4208111560	Cascade township	419	172	Lycoming County, Pennsylvania	40.909114
420810105001084	Unserved	4208111560	Cascade township	419	172	Lycoming County, Pennsylvania	40.909114
420810105002000	Unserved	4208161640	Plunketts Creek townsh	771	322	Lycoming County, Pennsylvania	55.279606
420810105002002	Unserved	4208161640	Plunketts Creek townsh	771	322	Lycoming County, Pennsylvania	55.279606
420810105002003	Unserved	4208161640	Plunketts Creek townsh	771	322	Lycoming County, Pennsylvania	55.279606
420810105002004	Unserved	4208161640	Plunketts Creek townsh	771	322	Lycoming County, Pennsylvania	55.279606
420810105002005	Underserved	4208161640	Plunketts Creek townsh	771	322	Lycoming County, Pennsylvania	55.279606
420810105002020	Underserved	4208161640	Plunketts Creek townsh	771	322	Lycoming County, Pennsylvania	55.279606
420810105002028	Unserved	4208161640	Plunketts Creek townsh	771	322	Lycoming County, Pennsylvania	55.279606
420810105002029	Underserved	4208161640	Plunketts Creek townsh	771	322	Lycoming County, Pennsylvania	55.279606
420810105002031	Unserved	4208161640	Plunketts Creek townsh	771	322	Lycoming County, Pennsylvania	55.279606
420810105002032	Unserved	4208161640	Plunketts Creek townsh	771	322	Lycoming County, Pennsylvania	55.279606
420810105002034	Underserved	4208161640	Plunketts Creek townsh	771	322	Lycoming County, Pennsylvania	55.279606
420810105002049	Unserved	4208161640	Plunketts Creek townsh	771	322	Lycoming County, Pennsylvania	55.279606
420810105002050	Unserved	4208161640	Plunketts Creek townsh	771	322	Lycoming County, Pennsylvania	55.279606
420810105002051	Unserved	4208161640	Plunketts Creek townsh	771	322	Lycoming County, Pennsylvania	55.279606
420810105002052	Unserved	4208161640	Plunketts Creek townsh	771	322	Lycoming County, Pennsylvania	55.279606
420810105002053	Unserved	4208161640	Plunketts Creek townsh	771	322	Lycoming County, Pennsylvania	55.279606
420810105002999	Unserved	4208161640	Plunketts Creek townsh	771	322	Lycoming County, Pennsylvania	55.279606
420810106001080	Unserved	4208170552	Shrewsbury township	433	181	Lycoming County, Pennsylvania	17.497674
420810106002048	Underserved	4208150936	Moreland township	1036	367	Lycoming County, Pennsylvania	23.905272
420810106002050	Unserved	4208150936	Moreland township	1036	367	Lycoming County, Pennsylvania	23.905272
420810106002051	Unserved	4208150936	Moreland township	1036	367	Lycoming County, Pennsylvania	23.905272
420810106002052	Unserved	4208150936	Moreland township	1036	367	Lycoming County, Pennsylvania	23.905272
420810106002054	Unserved	4208150936	Moreland township	1036	367	Lycoming County, Pennsylvania	23.905272
420810106002055	Unserved	4208150936	Moreland township	1036	367	Lycoming County, Pennsylvania	23.905272
420810106002056	Underserved	4208150936	Moreland township	1036	367	Lycoming County, Pennsylvania	23.905272

Q14 -Pennsylvania Census Blocks By Municipality

420810106004069	Unserved	4208138448	Jordan township	878	346	Lycoming County, Pennsylvania	20.707567
420810106004070	Unserved	4208138448	Jordan township	878	346	Lycoming County, Pennsylvania	20.707567
420810106004071	Unserved	4208138448	Jordan township	878	346	Lycoming County, Pennsylvania	20.707567
420810106004072	Unserved	4208138448	Jordan township	878	346	Lycoming County, Pennsylvania	20.707567
420810106004073	Unserved	4208138448	Jordan township	878	346	Lycoming County, Pennsylvania	20.707567
420810106004074	Unserved	4208138448	Jordan township	878	346	Lycoming County, Pennsylvania	20.707567
420810106004075	Unserved	4208138448	Jordan township	878	346	Lycoming County, Pennsylvania	20.707567
420810106004076	Unserved	4208138448	Jordan township	878	346	Lycoming County, Pennsylvania	20.707567
420810117001018	Unserved	4208181288	Washington township	1613	549	Lycoming County, Pennsylvania	48.057076
420810117001019	Unserved	4208181288	Washington township	1613	549	Lycoming County, Pennsylvania	48.057076
420810117001051	Unserved	4208181288	Washington township	1613	549	Lycoming County, Pennsylvania	48.057076
420810117001052	Unserved	4208181288	Washington township	1613	549	Lycoming County, Pennsylvania	48.057076
420810117001053	Unserved	4208181288	Washington township	1613	549	Lycoming County, Pennsylvania	48.057076
420810117001054	Unserved	4208181288	Washington township	1613	549	Lycoming County, Pennsylvania	48.057076
420810117001055	Unserved	4208181288	Washington township	1613	549	Lycoming County, Pennsylvania	48.057076
420810117001056	Unserved	4208181288	Washington township	1613	549	Lycoming County, Pennsylvania	48.057076
420810117001057	Unserved	4208181288	Washington township	1613	549	Lycoming County, Pennsylvania	48.057076
420810117001058	Unserved	4208181288	Washington township	1613	549	Lycoming County, Pennsylvania	48.057076
420810117001059	Unserved	4208181288	Washington township	1613	549	Lycoming County, Pennsylvania	48.057076
420810117001060	Unserved	4208181288	Washington township	1613	549	Lycoming County, Pennsylvania	48.057076
420810117001061	Unserved	4208181288	Washington township	1613	549	Lycoming County, Pennsylvania	48.057076
420810117001063	Unserved	4208181288	Washington township	1613	549	Lycoming County, Pennsylvania	48.057076
420810117001064	Unserved	4208181288	Washington township	1613	549	Lycoming County, Pennsylvania	48.057076
420810118001034	Underserved	4208154504	Nippenose township	729	284	Lycoming County, Pennsylvania	11.282991
420810118002039	Unserved	4208143352	Limestone township	2136	689	Lycoming County, Pennsylvania	34.128987
420810118002040	Unserved	4208143352	Limestone township	2136	689	Lycoming County, Pennsylvania	34.128987
420810118002041	Unserved	4208143352	Limestone township	2136	689	Lycoming County, Pennsylvania	34.128987
420810118002043	Unserved	4208143352	Limestone township	2136	689	Lycoming County, Pennsylvania	34.128987
420810118002044	Unserved	4208143352	Limestone township	2136	689	Lycoming County, Pennsylvania	34.128987
420834201001009	Underserved	4208316352	Corydon township	301	122	McKean County, Pennsylvania	73.644229
420834201001010	Unserved	4208316352	Corydon township	301	122	McKean County, Pennsylvania	73.644229
420834201001011	Unserved	4208316352	Corydon township	301	122	McKean County, Pennsylvania	73.644229
420834201001012	Unserved	4208316352	Corydon township	301	122	McKean County, Pennsylvania	73.644229
420834201001033	Unserved	4208316352	Corydon township	301	122	McKean County, Pennsylvania	73.644229

Q14 -Pennsylvania Census Blocks By Municipality

420834201001034	Unserved	4208316352	Corydon township	301	122	McKean County, Pennsylvania	73.644229
420834205003054	Underserved	4208338912	Keating township	3087	1110	McKean County, Pennsylvania	98.136964
420834206001000	Underserved	4208357312	Otto township	1738	678	McKean County, Pennsylvania	34.79668
420834206001013	Underserved	4208357312	Otto township	1738	678	McKean County, Pennsylvania	34.79668
420834206001014	Unserved	4208357312	Otto township	1738	678	McKean County, Pennsylvania	34.79668
420834206001017	Underserved	4208357312	Otto township	1738	678	McKean County, Pennsylvania	34.79668
420834206001018	Unserved	4208357312	Otto township	1738	678	McKean County, Pennsylvania	34.79668
420834206001019	Unserved	4208357312	Otto township	1738	678	McKean County, Pennsylvania	34.79668
420834206001020	Unserved	4208357312	Otto township	1738	678	McKean County, Pennsylvania	34.79668
420834206001022	Unserved	4208357312	Otto township	1738	678	McKean County, Pennsylvania	34.79668
420834206001023	Unserved	4208357312	Otto township	1738	678	McKean County, Pennsylvania	34.79668
420834206001024	Unserved	4208357312	Otto township	1738	678	McKean County, Pennsylvania	34.79668
420834206001026	Unserved	4208357312	Otto township	1738	678	McKean County, Pennsylvania	34.79668
420834206001030	Underserved	4208357312	Otto township	1738	678	McKean County, Pennsylvania	34.79668
420834206001103	Unserved	4208357312	Otto township	1738	678	McKean County, Pennsylvania	34.79668
420834206001105	Underserved	4208357312	Otto township	1738	678	McKean County, Pennsylvania	34.79668
420834206001106	Unserved	4208357312	Otto township	1738	678	McKean County, Pennsylvania	34.79668
420834206001112	Unserved	4208357312	Otto township	1738	678	McKean County, Pennsylvania	34.79668
420834206001136	Unserved	4208357312	Otto township	1738	678	McKean County, Pennsylvania	34.79668
420834206001137	Underserved	4208357312	Otto township	1738	678	McKean County, Pennsylvania	34.79668
420834206001145	Unserved	4208357312	Otto township	1738	678	McKean County, Pennsylvania	34.79668
420834206001146	Unserved	4208357312	Otto township	1738	678	McKean County, Pennsylvania	34.79668
420834206002000	Unserved	4208322896	Eldred township	1696	686	McKean County, Pennsylvania	39.348738
420834206002002	Unserved	4208322896	Eldred township	1696	686	McKean County, Pennsylvania	39.348738
420834206002003	Unserved	4208338912	Keating township	3087	1110	McKean County, Pennsylvania	98.136964
420834206002004	Unserved	4208338912	Keating township	3087	1110	McKean County, Pennsylvania	98.136964
420834206002006	Unserved	4208302576	Annin township	835	311	McKean County, Pennsylvania	33.570889
420834206002055	Unserved	4208338912	Keating township	3087	1110	McKean County, Pennsylvania	98.136964
420834206002065	Unserved	4208322896	Eldred township	1696	686	McKean County, Pennsylvania	39.348738
420834206002067	Unserved	4208338912	Keating township	3087	1110	McKean County, Pennsylvania	98.136964
420834206002068	Unserved	4208338912	Keating township	3087	1110	McKean County, Pennsylvania	98.136964
420834206002069	Unserved	4208338912	Keating township	3087	1110	McKean County, Pennsylvania	98.136964
420834206002070	Unserved	4208338912	Keating township	3087	1110	McKean County, Pennsylvania	98.136964
420834206003005	Unserved	4208322896	Eldred township	1696	686	McKean County, Pennsylvania	39.348738

Q14 -Pennsylvania Census Blocks By Municipality

420834206003006	Unserved	4208322896	Eldred township	1696	686	McKean County, Pennsylvania	39.348738
420834206003007	Unserved	4208322896	Eldred township	1696	686	McKean County, Pennsylvania	39.348738
420834206003008	Unserved	4208322896	Eldred township	1696	686	McKean County, Pennsylvania	39.348738
420834206003009	Unserved	4208322896	Eldred township	1696	686	McKean County, Pennsylvania	39.348738
420834206003010	Unserved	4208322896	Eldred township	1696	686	McKean County, Pennsylvania	39.348738
420834206003011	Unserved	4208322896	Eldred township	1696	686	McKean County, Pennsylvania	39.348738
420834206003012	Unserved	4208322896	Eldred township	1696	686	McKean County, Pennsylvania	39.348738
420834206003014	Unserved	4208322896	Eldred township	1696	686	McKean County, Pennsylvania	39.348738
420834206003017	Unserved	4208322896	Eldred township	1696	686	McKean County, Pennsylvania	39.348738
420834206003019	Unserved	4208322896	Eldred township	1696	686	McKean County, Pennsylvania	39.348738
420834206003020	Unserved	4208322896	Eldred township	1696	686	McKean County, Pennsylvania	39.348738
420834206003021	Unserved	4208322896	Eldred township	1696	686	McKean County, Pennsylvania	39.348738
420834206003022	Unserved	4208322896	Eldred township	1696	686	McKean County, Pennsylvania	39.348738
420834206003023	Unserved	4208322896	Eldred township	1696	686	McKean County, Pennsylvania	39.348738
420834206003024	Unserved	4208322896	Eldred township	1696	686	McKean County, Pennsylvania	39.348738
420834206003025	Underserved	4208322896	Eldred township	1696	686	McKean County, Pennsylvania	39.348738
420834206003028	Unserved	4208322896	Eldred township	1696	686	McKean County, Pennsylvania	39.348738
420834206003047	Unserved	4208322896	Eldred township	1696	686	McKean County, Pennsylvania	39.348738
420834206003048	Unserved	4208322896	Eldred township	1696	686	McKean County, Pennsylvania	39.348738
420834206003049	Unserved	4208322896	Eldred township	1696	686	McKean County, Pennsylvania	39.348738
420834206003050	Underserved	4208322896	Eldred township	1696	686	McKean County, Pennsylvania	39.348738
420834206003061	Unserved	4208322896	Eldred township	1696	686	McKean County, Pennsylvania	39.348738
420834206003062	Unserved	4208322896	Eldred township	1696	686	McKean County, Pennsylvania	39.348738
420834206003071	Unserved	4208322896	Eldred township	1696	686	McKean County, Pennsylvania	39.348738
420834206003072	Unserved	4208322896	Eldred township	1696	686	McKean County, Pennsylvania	39.348738
420834206003073	Unserved	4208322896	Eldred township	1696	686	McKean County, Pennsylvania	39.348738
420834206004000	Unserved	4208312408	Ceres township	1003	381	McKean County, Pennsylvania	40.719531
420834206004003	Unserved	4208312408	Ceres township	1003	381	McKean County, Pennsylvania	40.719531
420834206005021	Unserved	4208312408	Ceres township	1003	381	McKean County, Pennsylvania	40.719531
420834206005022	Underserved	4208312408	Ceres township	1003	381	McKean County, Pennsylvania	40.719531
420834206005023	Underserved	4208302576	Annin township	835	311	McKean County, Pennsylvania	33.570889
420834206006000	Unserved	4208312408	Ceres township	1003	381	McKean County, Pennsylvania	40.719531
420834206006001	Unserved	4208312408	Ceres township	1003	381	McKean County, Pennsylvania	40.719531
420834206006002	Unserved	4208312408	Ceres township	1003	381	McKean County, Pennsylvania	40.719531

Q14 -Pennsylvania Census Blocks By Municipality

420834206006003	Unserved	4208312408	Ceres township	1003	381	McKean County, Pennsylvania	40.719531
420834206006006	Unserved	4208312408	Ceres township	1003	381	McKean County, Pennsylvania	40.719531
420834206006007	Unserved	4208312408	Ceres township	1003	381	McKean County, Pennsylvania	40.719531
420834206006008	Unserved	4208312408	Ceres township	1003	381	McKean County, Pennsylvania	40.719531
420834206006009	Unserved	4208312408	Ceres township	1003	381	McKean County, Pennsylvania	40.719531
420834206006010	Unserved	4208312408	Ceres township	1003	381	McKean County, Pennsylvania	40.719531
420834206006011	Unserved	4208312408	Ceres township	1003	381	McKean County, Pennsylvania	40.719531
420834206006012	Unserved	4208312408	Ceres township	1003	381	McKean County, Pennsylvania	40.719531
420834206006013	Unserved	4208312408	Ceres township	1003	381	McKean County, Pennsylvania	40.719531
420834206006015	Underserved	4208312408	Ceres township	1003	381	McKean County, Pennsylvania	40.719531
420834206006016	Unserved	4208312408	Ceres township	1003	381	McKean County, Pennsylvania	40.719531
420834206006017	Unserved	4208312408	Ceres township	1003	381	McKean County, Pennsylvania	40.719531
420834206006018	Unserved	4208312408	Ceres township	1003	381	McKean County, Pennsylvania	40.719531
420834206006020	Underserved	4208312408	Ceres township	1003	381	McKean County, Pennsylvania	40.719531
420834206006021	Unserved	4208312408	Ceres township	1003	381	McKean County, Pennsylvania	40.719531
420834206006022	Unserved	4208312408	Ceres township	1003	381	McKean County, Pennsylvania	40.719531
420834206006023	Unserved	4208312408	Ceres township	1003	381	McKean County, Pennsylvania	40.719531
420834207001001	Underserved	4208302576	Annin township	835	311	McKean County, Pennsylvania	33.570889
420834207001002	Unserved	4208302576	Annin township	835	311	McKean County, Pennsylvania	33.570889
420834207001003	Underserved	4208302576	Annin township	835	311	McKean County, Pennsylvania	33.570889
420834207001004	Underserved	4208302576	Annin township	835	311	McKean County, Pennsylvania	33.570889
420834207001005	Unserved	4208302576	Annin township	835	311	McKean County, Pennsylvania	33.570889
420834207001010	Unserved	4208302576	Annin township	835	311	McKean County, Pennsylvania	33.570889
420834207001011	Unserved	4208343096	Liberty township	1726	704	McKean County, Pennsylvania	83.52387
420834207001019	Unserved	4208302576	Annin township	835	311	McKean County, Pennsylvania	33.570889
420834207001020	Unserved	4208302576	Annin township	835	311	McKean County, Pennsylvania	33.570889
420834207001021	Unserved	4208302576	Annin township	835	311	McKean County, Pennsylvania	33.570889
420834207001023	Unserved	4208302576	Annin township	835	311	McKean County, Pennsylvania	33.570889
420834207002000	Unserved	4208343096	Liberty township	1726	704	McKean County, Pennsylvania	83.52387
420834207002001	Underserved	4208343096	Liberty township	1726	704	McKean County, Pennsylvania	83.52387
420834207002039	Unserved	4208343096	Liberty township	1726	704	McKean County, Pennsylvania	83.52387
420834207002040	Unserved	4208343096	Liberty township	1726	704	McKean County, Pennsylvania	83.52387
420834207002041	Unserved	4208343096	Liberty township	1726	704	McKean County, Pennsylvania	83.52387
420834207002042	Unserved	4208343096	Liberty township	1726	704	McKean County, Pennsylvania	83.52387

Q14 -Pennsylvania Census Blocks By Municipality

420834207002043	Unserved	4208343096	Liberty township	1726	704	McKean County, Pennsylvania	83.52387
420834207002044	Unserved	4208343096	Liberty township	1726	704	McKean County, Pennsylvania	83.52387
420834207002045	Unserved	4208343096	Liberty township	1726	704	McKean County, Pennsylvania	83.52387
420834207002048	Underserved	4208343096	Liberty township	1726	704	McKean County, Pennsylvania	83.52387
420834207002049	Unserved	4208343096	Liberty township	1726	704	McKean County, Pennsylvania	83.52387
420834207002050	Unserved	4208343096	Liberty township	1726	704	McKean County, Pennsylvania	83.52387
420834207002055	Unserved	4208343096	Liberty township	1726	704	McKean County, Pennsylvania	83.52387
420834207002056	Unserved	4208343096	Liberty township	1726	704	McKean County, Pennsylvania	83.52387
420834207002061	Unserved	4208343096	Liberty township	1726	704	McKean County, Pennsylvania	83.52387
420834207002069	Unserved	4208343096	Liberty township	1726	704	McKean County, Pennsylvania	83.52387
420834207002072	Unserved	4208343096	Liberty township	1726	704	McKean County, Pennsylvania	83.52387
420834207002073	Unserved	4208343096	Liberty township	1726	704	McKean County, Pennsylvania	83.52387
420834207002077	Unserved	4208343096	Liberty township	1726	704	McKean County, Pennsylvania	83.52387
420834207002078	Unserved	4208343096	Liberty township	1726	704	McKean County, Pennsylvania	83.52387
420834207002079	Unserved	4208343096	Liberty township	1726	704	McKean County, Pennsylvania	83.52387
420834207002080	Unserved	4208355632	Norwich township	633	248	McKean County, Pennsylvania	95.612844
420834207002083	Unserved	4208355632	Norwich township	633	248	McKean County, Pennsylvania	95.612844
420834207002086	Unserved	4208355632	Norwich township	633	248	McKean County, Pennsylvania	95.612844
420834207002999	Unserved	4208355632	Norwich township	633	248	McKean County, Pennsylvania	95.612844
420834207004001	Unserved	4208302576	Annin township	835	311	McKean County, Pennsylvania	33.570889
420834207004002	Unserved	4208302576	Annin township	835	311	McKean County, Pennsylvania	33.570889
420834207004003	Unserved	4208343096	Liberty township	1726	704	McKean County, Pennsylvania	83.52387
420834207004004	Unserved	4208302576	Annin township	835	311	McKean County, Pennsylvania	33.570889
420834207004005	Unserved	4208302576	Annin township	835	311	McKean County, Pennsylvania	33.570889
420834207004006	Unserved	4208302576	Annin township	835	311	McKean County, Pennsylvania	33.570889
420834207004007	Unserved	4208302576	Annin township	835	311	McKean County, Pennsylvania	33.570889
420834207004009	Unserved	4208343096	Liberty township	1726	704	McKean County, Pennsylvania	83.52387
420834207004010	Unserved	4208338912	Keating township	3087	1110	McKean County, Pennsylvania	98.136964
420834207004011	Unserved	4208343096	Liberty township	1726	704	McKean County, Pennsylvania	83.52387
420834207004013	Unserved	4208343096	Liberty township	1726	704	McKean County, Pennsylvania	83.52387
420834207004030	Unserved	4208343096	Liberty township	1726	704	McKean County, Pennsylvania	83.52387
420834207004031	Unserved	4208343096	Liberty township	1726	704	McKean County, Pennsylvania	83.52387
420834207004039	Unserved	4208343096	Liberty township	1726	704	McKean County, Pennsylvania	83.52387
420834207004040	Unserved	4208343096	Liberty township	1726	704	McKean County, Pennsylvania	83.52387

Q14 -Pennsylvania Census Blocks By Municipality

420834208001118	Unserved	4208338912	Keating township	3087	1110	McKean County, Pennsylvania	98.136964
420834208002036	Unserved	4208355632	Norwich township	633	248	McKean County, Pennsylvania	95.612844
420834208002037	Unserved	4208355632	Norwich township	633	248	McKean County, Pennsylvania	95.612844
420834208002038	Unserved	4208369304	Sergeant township	176	77	McKean County, Pennsylvania	80.313179
420834208002039	Unserved	4208369304	Sergeant township	176	77	McKean County, Pennsylvania	80.313179
420834208002040	Unserved	4208369304	Sergeant township	176	77	McKean County, Pennsylvania	80.313179
420834208002041	Unserved	4208355632	Norwich township	633	248	McKean County, Pennsylvania	95.612844
420834208002042	Unserved	4208355632	Norwich township	633	248	McKean County, Pennsylvania	95.612844
420834208002043	Unserved	4208369304	Sergeant township	176	77	McKean County, Pennsylvania	80.313179
420834208002044	Unserved	4208369304	Sergeant township	176	77	McKean County, Pennsylvania	80.313179
420834208002045	Unserved	4208369304	Sergeant township	176	77	McKean County, Pennsylvania	80.313179
420834208002046	Unserved	4208369304	Sergeant township	176	77	McKean County, Pennsylvania	80.313179
420834208002047	Unserved	4208369304	Sergeant township	176	77	McKean County, Pennsylvania	80.313179
420834208002048	Unserved	4208332232	Hamlin township	819	349	McKean County, Pennsylvania	64.646804
420834208002049	Unserved	4208338912	Keating township	3087	1110	McKean County, Pennsylvania	98.136964
420834208002051	Unserved	4208355632	Norwich township	633	248	McKean County, Pennsylvania	95.612844
420834208002054	Unserved	4208355632	Norwich township	633	248	McKean County, Pennsylvania	95.612844
420834208002059	Unserved	4208355632	Norwich township	633	248	McKean County, Pennsylvania	95.612844
420834208002061	Unserved	4208355632	Norwich township	633	248	McKean County, Pennsylvania	95.612844
420834208002062	Unserved	4208355632	Norwich township	633	248	McKean County, Pennsylvania	95.612844
420834208002065	Unserved	4208355632	Norwich township	633	248	McKean County, Pennsylvania	95.612844
420834208002066	Unserved	4208355632	Norwich township	633	248	McKean County, Pennsylvania	95.612844
420834208002067	Unserved	4208355632	Norwich township	633	248	McKean County, Pennsylvania	95.612844
420834208002068	Unserved	4208355632	Norwich township	633	248	McKean County, Pennsylvania	95.612844
420834208002069	Unserved	4208355632	Norwich township	633	248	McKean County, Pennsylvania	95.612844
420834208002070	Unserved	4208355632	Norwich township	633	248	McKean County, Pennsylvania	95.612844
420834208002071	Unserved	4208355632	Norwich township	633	248	McKean County, Pennsylvania	95.612844
420834208002072	Unserved	4208355632	Norwich township	633	248	McKean County, Pennsylvania	95.612844
420834208002073	Unserved	4208355632	Norwich township	633	248	McKean County, Pennsylvania	95.612844
420834208003000	Unserved	4208338912	Keating township	3087	1110	McKean County, Pennsylvania	98.136964
420834208003002	Unserved	4208338912	Keating township	3087	1110	McKean County, Pennsylvania	98.136964
420834208003003	Unserved	4208338912	Keating township	3087	1110	McKean County, Pennsylvania	98.136964
420834208003004	Unserved	4208338912	Keating township	3087	1110	McKean County, Pennsylvania	98.136964
420834208003021	Unserved	4208338912	Keating township	3087	1110	McKean County, Pennsylvania	98.136964

Q14 -Pennsylvania Census Blocks By Municipality

420834209001172	Unserved	4208340808	Lafayette township	2337	424	McKean County, Pennsylvania	71.172521
420834209001173	Unserved	4208340808	Lafayette township	2337	424	McKean County, Pennsylvania	71.172521
420834209001175	Underserved	4208332232	Hamlin township	819	349	McKean County, Pennsylvania	64.646804
420834209001177	Unserved	4208332232	Hamlin township	819	349	McKean County, Pennsylvania	64.646804
420834209001178	Unserved	4208332232	Hamlin township	819	349	McKean County, Pennsylvania	64.646804
420834209001179	Unserved	4208332232	Hamlin township	819	349	McKean County, Pennsylvania	64.646804
420834209001181	Unserved	4208332232	Hamlin township	819	349	McKean County, Pennsylvania	64.646804
420834209001184	Unserved	4208332232	Hamlin township	819	349	McKean County, Pennsylvania	64.646804
420834209001186	Unserved	4208332232	Hamlin township	819	349	McKean County, Pennsylvania	64.646804
420834209001193	Unserved	4208332232	Hamlin township	819	349	McKean County, Pennsylvania	64.646804
420834209001194	Unserved	4208332232	Hamlin township	819	349	McKean County, Pennsylvania	64.646804
420834209001195	Unserved	4208332232	Hamlin township	819	349	McKean County, Pennsylvania	64.646804
420834209002000	Unserved	4208369304	Sergeant township	176	77	McKean County, Pennsylvania	80.313179
420834209002001	Unserved	4208369304	Sergeant township	176	77	McKean County, Pennsylvania	80.313179
420834209002002	Unserved	4208369304	Sergeant township	176	77	McKean County, Pennsylvania	80.313179
420834209002003	Unserved	4208369304	Sergeant township	176	77	McKean County, Pennsylvania	80.313179
420834209002004	Unserved	4208369304	Sergeant township	176	77	McKean County, Pennsylvania	80.313179
420834209002005	Unserved	4208369304	Sergeant township	176	77	McKean County, Pennsylvania	80.313179
420834209002006	Unserved	4208332232	Hamlin township	819	349	McKean County, Pennsylvania	64.646804
420834209002007	Unserved	4208332232	Hamlin township	819	349	McKean County, Pennsylvania	64.646804
420834209002008	Underserved	4208332232	Hamlin township	819	349	McKean County, Pennsylvania	64.646804
420834209002010	Unserved	4208332232	Hamlin township	819	349	McKean County, Pennsylvania	64.646804
420834209002011	Unserved	4208332232	Hamlin township	819	349	McKean County, Pennsylvania	64.646804
420834209002012	Unserved	4208332232	Hamlin township	819	349	McKean County, Pennsylvania	64.646804
420834209002014	Unserved	4208332232	Hamlin township	819	349	McKean County, Pennsylvania	64.646804
420834209002015	Unserved	4208332232	Hamlin township	819	349	McKean County, Pennsylvania	64.646804
420834209002016	Unserved	4208369304	Sergeant township	176	77	McKean County, Pennsylvania	80.313179
420834209002017	Unserved	4208369304	Sergeant township	176	77	McKean County, Pennsylvania	80.313179
420834209002018	Unserved	4208332232	Hamlin township	819	349	McKean County, Pennsylvania	64.646804
420834209002019	Unserved	4208369304	Sergeant township	176	77	McKean County, Pennsylvania	80.313179
420834209002020	Unserved	4208369304	Sergeant township	176	77	McKean County, Pennsylvania	80.313179
420834209002021	Unserved	4208369304	Sergeant township	176	77	McKean County, Pennsylvania	80.313179
420834209002022	Unserved	4208369304	Sergeant township	176	77	McKean County, Pennsylvania	80.313179
420834209002023	Unserved	4208369304	Sergeant township	176	77	McKean County, Pennsylvania	80.313179

Q14 -Pennsylvania Census Blocks By Municipality

420834211001147	Unserved	4208332168	Hamilton township	637	288	McKean County, Pennsylvania	73.798834
420834211001998	Unserved	4208332168	Hamilton township	637	288	McKean County, Pennsylvania	73.798834
420834211001999	Unserved	4208332168	Hamilton township	637	288	McKean County, Pennsylvania	73.798834
420834211003001	Unserved	4208384312	Wetmore township	1721	709	McKean County, Pennsylvania	78.966681
420834211003002	Unserved	4208384312	Wetmore township	1721	709	McKean County, Pennsylvania	78.966681
420834211003015	Unserved	4208384312	Wetmore township	1721	709	McKean County, Pennsylvania	78.966681
420834211003016	Unserved	4208384312	Wetmore township	1721	709	McKean County, Pennsylvania	78.966681
420834211003017	Unserved	4208384312	Wetmore township	1721	709	McKean County, Pennsylvania	78.966681
420834211003018	Unserved	4208384312	Wetmore township	1721	709	McKean County, Pennsylvania	78.966681
420834211003020	Unserved	4208384312	Wetmore township	1721	709	McKean County, Pennsylvania	78.966681
420834212001013	Unserved	4208384312	Wetmore township	1721	709	McKean County, Pennsylvania	78.966681
420834212001014	Unserved	4208384312	Wetmore township	1721	709	McKean County, Pennsylvania	78.966681
420834212001015	Unserved	4208384312	Wetmore township	1721	709	McKean County, Pennsylvania	78.966681
420834212001016	Unserved	4208384312	Wetmore township	1721	709	McKean County, Pennsylvania	78.966681
420834212001017	Unserved	4208384312	Wetmore township	1721	709	McKean County, Pennsylvania	78.966681
420834212001018	Unserved	4208384312	Wetmore township	1721	709	McKean County, Pennsylvania	78.966681
420834212001019	Unserved	4208384312	Wetmore township	1721	709	McKean County, Pennsylvania	78.966681
420834212001020	Underserved	4208332168	Hamilton township	637	288	McKean County, Pennsylvania	73.798834
420834212001024	Unserved	4208332168	Hamilton township	637	288	McKean County, Pennsylvania	73.798834
420834212001025	Unserved	4208332168	Hamilton township	637	288	McKean County, Pennsylvania	73.798834
420834212001026	Unserved	4208384312	Wetmore township	1721	709	McKean County, Pennsylvania	78.966681
420834212001027	Unserved	4208384312	Wetmore township	1721	709	McKean County, Pennsylvania	78.966681
420834212001028	Unserved	4208384312	Wetmore township	1721	709	McKean County, Pennsylvania	78.966681
420834212001029	Unserved	4208384312	Wetmore township	1721	709	McKean County, Pennsylvania	78.966681
420834212001030	Unserved	4208384312	Wetmore township	1721	709	McKean County, Pennsylvania	78.966681
420834212001031	Unserved	4208384312	Wetmore township	1721	709	McKean County, Pennsylvania	78.966681
420834212001081	Unserved	4208384312	Wetmore township	1721	709	McKean County, Pennsylvania	78.966681
420834212001082	Unserved	4208384312	Wetmore township	1721	709	McKean County, Pennsylvania	78.966681
420834212001083	Unserved	4208384312	Wetmore township	1721	709	McKean County, Pennsylvania	78.966681
420834212001093	Underserved	4208384312	Wetmore township	1721	709	McKean County, Pennsylvania	78.966681
420834212001094	Unserved	4208384312	Wetmore township	1721	709	McKean County, Pennsylvania	78.966681
420850318001096	Underserved	4208557304	Otter Creek township	611	229	Mercer County, Pennsylvania	11.831005
420850318001099	Underserved	4208557304	Otter Creek township	611	229	Mercer County, Pennsylvania	11.831005
420850318003002	Underserved	4208527824	French Creek township	764	280	Mercer County, Pennsylvania	20.855589

Q14 -Pennsylvania Census Blocks By Municipality

420850318003005	Underserved	4208527824	French Creek township	764	280	Mercer County, Pennsylvania	20.855589
420850318003007	Unserved	4208527824	French Creek township	764	280	Mercer County, Pennsylvania	20.855589
420850318003008	Unserved	4208527824	French Creek township	764	280	Mercer County, Pennsylvania	20.855589
420850318003009	Unserved	4208527824	French Creek township	764	280	Mercer County, Pennsylvania	20.855589
420850318003010	Unserved	4208527824	French Creek township	764	280	Mercer County, Pennsylvania	20.855589
420850318003011	Underserved	4208527824	French Creek township	764	280	Mercer County, Pennsylvania	20.855589
420850318003072	Underserved	4208527824	French Creek township	764	280	Mercer County, Pennsylvania	20.855589
420850318003999	Underserved	4208527824	French Creek township	764	280	Mercer County, Pennsylvania	20.855589
420850318004032	Unserved	4208559496	Perry township	1471	581	Mercer County, Pennsylvania	17.968651
420850318005015	Unserved	4208559496	Perry township	1471	581	Mercer County, Pennsylvania	17.968651
420850318005018	Unserved	4208559496	Perry township	1471	581	Mercer County, Pennsylvania	17.968651
420850318005019	Unserved	4208559496	Perry township	1471	581	Mercer County, Pennsylvania	17.968651
420850318005022	Unserved	4208559496	Perry township	1471	581	Mercer County, Pennsylvania	17.968651
420850318005023	Unserved	4208559496	Perry township	1471	581	Mercer County, Pennsylvania	17.968651
420850318005038	Unserved	4208559496	Perry township	1471	581	Mercer County, Pennsylvania	17.968651
420850318005039	Unserved	4208559496	Perry township	1471	581	Mercer County, Pennsylvania	17.968651
420850318005042	Unserved	4208559496	Perry township	1471	581	Mercer County, Pennsylvania	17.968651
420850318005043	Unserved	4208559496	Perry township	1471	581	Mercer County, Pennsylvania	17.968651
420850318005044	Unserved	4208559496	Perry township	1471	581	Mercer County, Pennsylvania	17.968651
420850319001008	Unserved	4208575008	Sugar Grove township	909	363	Mercer County, Pennsylvania	12.278783
420850319001060	Underserved	4208530968	Greene township	1153	452	Mercer County, Pennsylvania	21.767565
420850320002066	Underserved	4208530968	Greene township	1153	452	Mercer County, Pennsylvania	21.767565
420850320002068	Underserved	4208530968	Greene township	1153	452	Mercer County, Pennsylvania	21.767565
420850320002070	Unserved	4208530968	Greene township	1153	452	Mercer County, Pennsylvania	21.767565
420850320004050	Unserved	4208583976	West Salem township	3565	1314	Mercer County, Pennsylvania	37.111772
420850323001004	Unserved	4208572440	South Pymatuning tow	2857	1131	Mercer County, Pennsylvania	21.454399
420850323001005	Unserved	4208572440	South Pymatuning tow	2857	1131	Mercer County, Pennsylvania	21.454399
420850323001007	Unserved	4208572440	South Pymatuning tow	2857	1131	Mercer County, Pennsylvania	21.454399
420850323001008	Unserved	4208572440	South Pymatuning tow	2857	1131	Mercer County, Pennsylvania	21.454399
420850323001016	Unserved	4208572440	South Pymatuning tow	2857	1131	Mercer County, Pennsylvania	21.454399
420850323001017	Unserved	4208572440	South Pymatuning tow	2857	1131	Mercer County, Pennsylvania	21.454399
420850323001019	Unserved	4208572440	South Pymatuning tow	2857	1131	Mercer County, Pennsylvania	21.454399
420850323001038	Underserved	4208572440	South Pymatuning tow	2857	1131	Mercer County, Pennsylvania	21.454399
420850323001042	Unserved	4208572440	South Pymatuning tow	2857	1131	Mercer County, Pennsylvania	21.454399

Q14 -Pennsylvania Census Blocks By Municipality

420850324005047	Underserved	4208518688	Delaware township	2159	806	Mercer County, Pennsylvania	32.799382
420850324005054	Unserved	4208518688	Delaware township	2159	806	Mercer County, Pennsylvania	32.799382
420850324005055	Underserved	4208518688	Delaware township	2159	806	Mercer County, Pennsylvania	32.799382
420850324006000	Unserved	4208518688	Delaware township	2159	806	Mercer County, Pennsylvania	32.799382
420850325011001	Underserved	4208549576	Mill Creek township	639	243	Mercer County, Pennsylvania	19.325953
420850325011090	Unserved	4208554304	New Vernon township	524	193	Mercer County, Pennsylvania	16.454344
420850325011091	Unserved	4208554304	New Vernon township	524	193	Mercer County, Pennsylvania	16.454344
420850325011092	Underserved	4208554304	New Vernon township	524	193	Mercer County, Pennsylvania	16.454344
420850325011093	Unserved	4208554304	New Vernon township	524	193	Mercer County, Pennsylvania	16.454344
420850325011094	Unserved	4208554304	New Vernon township	524	193	Mercer County, Pennsylvania	16.454344
420850325011095	Unserved	4208554304	New Vernon township	524	193	Mercer County, Pennsylvania	16.454344
420850325011096	Unserved	4208554304	New Vernon township	524	193	Mercer County, Pennsylvania	16.454344
420850325011113	Unserved	4208549576	Mill Creek township	639	243	Mercer County, Pennsylvania	19.325953
420850325011115	Unserved	4208549576	Mill Creek township	639	243	Mercer County, Pennsylvania	19.325953
420850325011117	Unserved	4208549576	Mill Creek township	639	243	Mercer County, Pennsylvania	19.325953
420850325011118	Unserved	4208549576	Mill Creek township	639	243	Mercer County, Pennsylvania	19.325953
420850325011120	Unserved	4208549576	Mill Creek township	639	243	Mercer County, Pennsylvania	19.325953
420850325011121	Underserved	4208549576	Mill Creek township	639	243	Mercer County, Pennsylvania	19.325953
420850325011122	Unserved	4208549576	Mill Creek township	639	243	Mercer County, Pennsylvania	19.325953
420850325011123	Unserved	4208549576	Mill Creek township	639	243	Mercer County, Pennsylvania	19.325953
420850325011124	Unserved	4208549576	Mill Creek township	639	243	Mercer County, Pennsylvania	19.325953
420850325011125	Unserved	4208549576	Mill Creek township	639	243	Mercer County, Pennsylvania	19.325953
420850325011998	Unserved	4208549576	Mill Creek township	639	243	Mercer County, Pennsylvania	19.325953
420850325011999	Unserved	4208549576	Mill Creek township	639	243	Mercer County, Pennsylvania	19.325953
420850325012010	Unserved	4208540928	Lake township	706	232	Mercer County, Pennsylvania	16.091781
420850325012011	Unserved	4208540928	Lake township	706	232	Mercer County, Pennsylvania	16.091781
420850325012012	Unserved	4208540928	Lake township	706	232	Mercer County, Pennsylvania	16.091781
420850325012013	Unserved	4208540928	Lake township	706	232	Mercer County, Pennsylvania	16.091781
420850325012014	Unserved	4208524904	Fairview township	1036	334	Mercer County, Pennsylvania	18.743126
420850325012015	Unserved	4208524904	Fairview township	1036	334	Mercer County, Pennsylvania	18.743126
420850325012016	Unserved	4208524904	Fairview township	1036	334	Mercer County, Pennsylvania	18.743126
420850325012017	Unserved	4208524904	Fairview township	1036	334	Mercer County, Pennsylvania	18.743126
420850325012018	Unserved	4208524904	Fairview township	1036	334	Mercer County, Pennsylvania	18.743126
420850325012019	Underserved	4208524904	Fairview township	1036	334	Mercer County, Pennsylvania	18.743126

Q14 -Pennsylvania Census Blocks By Municipality

420850325012020	Unserved	4208524904	Fairview township	1036	334	Mercer County, Pennsylvania	18.743126
420850325012022	Unserved	4208524904	Fairview township	1036	334	Mercer County, Pennsylvania	18.743126
420850325012023	Unserved	4208524904	Fairview township	1036	334	Mercer County, Pennsylvania	18.743126
420850325012024	Underserved	4208524904	Fairview township	1036	334	Mercer County, Pennsylvania	18.743126
420850325012031	Unserved	4208524904	Fairview township	1036	334	Mercer County, Pennsylvania	18.743126
420850325012032	Unserved	4208524904	Fairview township	1036	334	Mercer County, Pennsylvania	18.743126
420850325012033	Underserved	4208524904	Fairview township	1036	334	Mercer County, Pennsylvania	18.743126
420850325012037	Underserved	4208540928	Lake township	706	232	Mercer County, Pennsylvania	16.091781
420850325012038	Underserved	4208540928	Lake township	706	232	Mercer County, Pennsylvania	16.091781
420850325012039	Underserved	4208540928	Lake township	706	232	Mercer County, Pennsylvania	16.091781
420850325012055	Underserved	4208540928	Lake township	706	232	Mercer County, Pennsylvania	16.091781
420850325012056	Unserved	4208540928	Lake township	706	232	Mercer County, Pennsylvania	16.091781
420850325012057	Unserved	4208540928	Lake township	706	232	Mercer County, Pennsylvania	16.091781
420850325012058	Unserved	4208540928	Lake township	706	232	Mercer County, Pennsylvania	16.091781
420850325012060	Unserved	4208524904	Fairview township	1036	334	Mercer County, Pennsylvania	18.743126
420850325012089	Unserved	4208524904	Fairview township	1036	334	Mercer County, Pennsylvania	18.743126
420850325012090	Unserved	4208524904	Fairview township	1036	334	Mercer County, Pennsylvania	18.743126
420850325012091	Unserved	4208524904	Fairview township	1036	334	Mercer County, Pennsylvania	18.743126
420850325012092	Unserved	4208524904	Fairview township	1036	334	Mercer County, Pennsylvania	18.743126
420850325012093	Underserved	4208524904	Fairview township	1036	334	Mercer County, Pennsylvania	18.743126
420850325012095	Unserved	4208540928	Lake township	706	232	Mercer County, Pennsylvania	16.091781
420850325012096	Unserved	4208540928	Lake township	706	232	Mercer County, Pennsylvania	16.091781
420850325012097	Unserved	4208540928	Lake township	706	232	Mercer County, Pennsylvania	16.091781
420850325012106	Unserved	4208540928	Lake township	706	232	Mercer County, Pennsylvania	16.091781
420850325012107	Unserved	4208540928	Lake township	706	232	Mercer County, Pennsylvania	16.091781
420850325012108	Unserved	4208540928	Lake township	706	232	Mercer County, Pennsylvania	16.091781
420850325015000	Unserved	4208567856	Sandy Lake township	1248	499	Mercer County, Pennsylvania	24.647065
420850325015002	Unserved	4208567856	Sandy Lake township	1248	499	Mercer County, Pennsylvania	24.647065
420850325015003	Unserved	4208567856	Sandy Lake township	1248	499	Mercer County, Pennsylvania	24.647065
420850325015005	Unserved	4208567856	Sandy Lake township	1248	499	Mercer County, Pennsylvania	24.647065
420850325015032	Underserved	4208567856	Sandy Lake township	1248	499	Mercer County, Pennsylvania	24.647065
420850325015035	Unserved	4208567856	Sandy Lake township	1248	499	Mercer County, Pennsylvania	24.647065
420850325015060	Unserved	4208567856	Sandy Lake township	1248	499	Mercer County, Pennsylvania	24.647065
420850325015061	Unserved	4208567856	Sandy Lake township	1248	499	Mercer County, Pennsylvania	24.647065

Q14 -Pennsylvania Census Blocks By Municipality

420850326011051	Underserved	4208537904	Jefferson township	2416	958	Mercer County, Pennsylvania	25.338617
420850326013016	Underserved	4208515992	Coolspring township	2287	818	Mercer County, Pennsylvania	19.597384
420850326013017	Underserved	4208515992	Coolspring township	2287	818	Mercer County, Pennsylvania	19.597384
420850326015010	Unserved	4208521336	East Lackawannock tow	1701	584	Mercer County, Pennsylvania	21.23859
420850326015011	Unserved	4208521336	East Lackawannock tow	1701	584	Mercer County, Pennsylvania	21.23859
420850326015032	Underserved	4208521336	East Lackawannock tow	1701	584	Mercer County, Pennsylvania	21.23859
420850326016010	Unserved	4208521336	East Lackawannock tow	1701	584	Mercer County, Pennsylvania	21.23859
420850326016011	Unserved	4208521336	East Lackawannock tow	1701	584	Mercer County, Pennsylvania	21.23859
420850326016022	Unserved	4208521336	East Lackawannock tow	1701	584	Mercer County, Pennsylvania	21.23859
420850326016023	Unserved	4208521336	East Lackawannock tow	1701	584	Mercer County, Pennsylvania	21.23859
420850326016024	Unserved	4208521336	East Lackawannock tow	1701	584	Mercer County, Pennsylvania	21.23859
420850326016025	Unserved	4208521336	East Lackawannock tow	1701	584	Mercer County, Pennsylvania	21.23859
420850326016026	Underserved	4208521336	East Lackawannock tow	1701	584	Mercer County, Pennsylvania	21.23859
420850326016028	Underserved	4208521336	East Lackawannock tow	1701	584	Mercer County, Pennsylvania	21.23859
420850326016029	Unserved	4208521336	East Lackawannock tow	1701	584	Mercer County, Pennsylvania	21.23859
420850326016031	Underserved	4208521336	East Lackawannock tow	1701	584	Mercer County, Pennsylvania	21.23859
420850326016033	Unserved	4208521336	East Lackawannock tow	1701	584	Mercer County, Pennsylvania	21.23859
420850326016034	Unserved	4208521336	East Lackawannock tow	1701	584	Mercer County, Pennsylvania	21.23859
420850326016035	Unserved	4208521336	East Lackawannock tow	1701	584	Mercer County, Pennsylvania	21.23859
420850326016038	Underserved	4208521336	East Lackawannock tow	1701	584	Mercer County, Pennsylvania	21.23859
420850326016047	Unserved	4208521336	East Lackawannock tow	1701	584	Mercer County, Pennsylvania	21.23859
420850326016048	Unserved	4208521336	East Lackawannock tow	1701	584	Mercer County, Pennsylvania	21.23859
420850326016050	Unserved	4208521336	East Lackawannock tow	1701	584	Mercer County, Pennsylvania	21.23859
420850326016051	Unserved	4208521336	East Lackawannock tow	1701	584	Mercer County, Pennsylvania	21.23859
420850326016052	Unserved	4208521336	East Lackawannock tow	1701	584	Mercer County, Pennsylvania	21.23859
420850326016053	Unserved	4208521336	East Lackawannock tow	1701	584	Mercer County, Pennsylvania	21.23859
420850326016054	Unserved	4208521336	East Lackawannock tow	1701	584	Mercer County, Pennsylvania	21.23859
420850326016057	Unserved	4208521336	East Lackawannock tow	1701	584	Mercer County, Pennsylvania	21.23859
420850326016058	Unserved	4208521336	East Lackawannock tow	1701	584	Mercer County, Pennsylvania	21.23859
420850326024000	Unserved	4208525912	Findley township	2305	542	Mercer County, Pennsylvania	21.168882
420850326024004	Underserved	4208525912	Findley township	2305	542	Mercer County, Pennsylvania	21.168882
420850326024018	Unserved	4208525912	Findley township	2305	542	Mercer County, Pennsylvania	21.168882
420850326024019	Unserved	4208525912	Findley township	2305	542	Mercer County, Pennsylvania	21.168882
420850326024021	Unserved	4208525912	Findley township	2305	542	Mercer County, Pennsylvania	21.168882

Q14 -Pennsylvania Census Blocks By Municipality

420850326024039	Unserved	4208525912	Findley township	2305	542	Mercer County, Pennsylvania	21.168882
420850326024040	Unserved	4208525912	Findley township	2305	542	Mercer County, Pennsylvania	21.168882
420850326024072	Unserved	4208525912	Findley township	2305	542	Mercer County, Pennsylvania	21.168882
420850326024073	Unserved	4208525912	Findley township	2305	542	Mercer County, Pennsylvania	21.168882
420850326024997	Unserved	4208525912	Findley township	2305	542	Mercer County, Pennsylvania	21.168882
420850326024998	Unserved	4208525912	Findley township	2305	542	Mercer County, Pennsylvania	21.168882
420850326024999	Unserved	4208525912	Findley township	2305	542	Mercer County, Pennsylvania	21.168882
420850327012010	Unserved	4208570096	Shenango township	4037	1637	Mercer County, Pennsylvania	29.946066
420850327012011	Unserved	4208570096	Shenango township	4037	1637	Mercer County, Pennsylvania	29.946066
420850327012013	Unserved	4208570096	Shenango township	4037	1637	Mercer County, Pennsylvania	29.946066
420850327012014	Unserved	4208570096	Shenango township	4037	1637	Mercer County, Pennsylvania	29.946066
420850327013018	Underserved	4208570096	Shenango township	4037	1637	Mercer County, Pennsylvania	29.946066
420850327013023	Underserved	4208570096	Shenango township	4037	1637	Mercer County, Pennsylvania	29.946066
420850327014029	Underserved	4208570096	Shenango township	4037	1637	Mercer County, Pennsylvania	29.946066
420850327014032	Underserved	4208570096	Shenango township	4037	1637	Mercer County, Pennsylvania	29.946066
420850327014033	Unserved	4208570096	Shenango township	4037	1637	Mercer County, Pennsylvania	29.946066
420850327014034	Underserved	4208570096	Shenango township	4037	1637	Mercer County, Pennsylvania	29.946066
420850327014037	Underserved	4208570096	Shenango township	4037	1637	Mercer County, Pennsylvania	29.946066
420850327014038	Unserved	4208570096	Shenango township	4037	1637	Mercer County, Pennsylvania	29.946066
420850327015016	Unserved	4208570096	Shenango township	4037	1637	Mercer County, Pennsylvania	29.946066
420850327015017	Unserved	4208570096	Shenango township	4037	1637	Mercer County, Pennsylvania	29.946066
420850327021031	Underserved	4208540760	Lackawannock townshi	2561	909	Mercer County, Pennsylvania	20.775121
420850327021034	Unserved	4208540760	Lackawannock townshi	2561	909	Mercer County, Pennsylvania	20.775121
420850327021040	Unserved	4208540760	Lackawannock townshi	2561	909	Mercer County, Pennsylvania	20.775121
420850327022013	Underserved	4208540760	Lackawannock townshi	2561	909	Mercer County, Pennsylvania	20.775121
420850328001002	Underserved	4208585992	Wolf Creek township	729	277	Mercer County, Pennsylvania	16.846462
420850328001003	Underserved	4208585992	Wolf Creek township	729	277	Mercer County, Pennsylvania	16.846462
420850328001007	Unserved	4208585992	Wolf Creek township	729	277	Mercer County, Pennsylvania	16.846462
420850328001008	Unserved	4208585992	Wolf Creek township	729	277	Mercer County, Pennsylvania	16.846462
420850328001011	Unserved	4208585992	Wolf Creek township	729	277	Mercer County, Pennsylvania	16.846462
420850328001013	Unserved	4208585992	Wolf Creek township	729	277	Mercer County, Pennsylvania	16.846462
420850328001014	Unserved	4208585992	Wolf Creek township	729	277	Mercer County, Pennsylvania	16.846462
420850328001015	Unserved	4208585992	Wolf Creek township	729	277	Mercer County, Pennsylvania	16.846462
420850328001017	Unserved	4208585992	Wolf Creek township	729	277	Mercer County, Pennsylvania	16.846462

Q14 -Pennsylvania Census Blocks By Municipality

420850328001018	Unserved	4208585992	Wolf Creek township	729	277	Mercer County, Pennsylvania	16.846462
420850328001019	Unserved	4208585992	Wolf Creek township	729	277	Mercer County, Pennsylvania	16.846462
420850328001021	Unserved	4208585992	Wolf Creek township	729	277	Mercer County, Pennsylvania	16.846462
420850328001022	Underserved	4208585992	Wolf Creek township	729	277	Mercer County, Pennsylvania	16.846462
420850328001023	Underserved	4208585992	Wolf Creek township	729	277	Mercer County, Pennsylvania	16.846462
420850328001025	Underserved	4208585992	Wolf Creek township	729	277	Mercer County, Pennsylvania	16.846462
420850328001033	Underserved	4208585992	Wolf Creek township	729	277	Mercer County, Pennsylvania	16.846462
420850328001038	Underserved	4208585992	Wolf Creek township	729	277	Mercer County, Pennsylvania	16.846462
420850328001039	Unserved	4208585992	Wolf Creek township	729	277	Mercer County, Pennsylvania	16.846462
420850328001040	Unserved	4208585992	Wolf Creek township	729	277	Mercer County, Pennsylvania	16.846462
420850328001041	Unserved	4208585992	Wolf Creek township	729	277	Mercer County, Pennsylvania	16.846462
420850328001042	Unserved	4208585992	Wolf Creek township	729	277	Mercer County, Pennsylvania	16.846462
420850328001043	Unserved	4208585992	Wolf Creek township	729	277	Mercer County, Pennsylvania	16.846462
420850328001044	Unserved	4208585992	Wolf Creek township	729	277	Mercer County, Pennsylvania	16.846462
420850328001049	Underserved	4208585992	Wolf Creek township	729	277	Mercer County, Pennsylvania	16.846462
420850328001061	Underserved	4208585992	Wolf Creek township	729	277	Mercer County, Pennsylvania	16.846462
420850328001062	Unserved	4208585992	Wolf Creek township	729	277	Mercer County, Pennsylvania	16.846462
420850328001063	Underserved	4208585992	Wolf Creek township	729	277	Mercer County, Pennsylvania	16.846462
420850328001064	Underserved	4208585992	Wolf Creek township	729	277	Mercer County, Pennsylvania	16.846462
420850328001066	Unserved	4208585992	Wolf Creek township	729	277	Mercer County, Pennsylvania	16.846462
420850328001067	Unserved	4208585992	Wolf Creek township	729	277	Mercer County, Pennsylvania	16.846462
420850328001996	Unserved	4208585992	Wolf Creek township	729	277	Mercer County, Pennsylvania	16.846462
420850328001998	Unserved	4208585992	Wolf Creek township	729	277	Mercer County, Pennsylvania	16.846462
420850328001999	Unserved	4208585992	Wolf Creek township	729	277	Mercer County, Pennsylvania	16.846462
420850328002005	Underserved	4208560336	Pine township	4493	1538	Mercer County, Pennsylvania	25.985595
420850328003001	Underserved	4208560336	Pine township	4493	1538	Mercer County, Pennsylvania	25.985595
420850328003002	Unserved	4208560336	Pine township	4493	1538	Mercer County, Pennsylvania	25.985595
420850328003004	Underserved	4208560336	Pine township	4493	1538	Mercer County, Pennsylvania	25.985595
420850328003018	Underserved	4208560336	Pine township	4493	1538	Mercer County, Pennsylvania	25.985595
420850328003998	Unserved	4208560336	Pine township	4493	1538	Mercer County, Pennsylvania	25.985595
420850328003999	Unserved	4208560336	Pine township	4493	1538	Mercer County, Pennsylvania	25.985595
420850331001003	Unserved	4208585512	Wilmington township	1105	380	Mercer County, Pennsylvania	13.100233
420850331002004	Unserved	4208573080	Springfield township	1972	717	Mercer County, Pennsylvania	27.422548
420850331004016	Underserved	4208543104	Liberty township	1276	492	Mercer County, Pennsylvania	14.704216

Q14 -Pennsylvania Census Blocks By Municipality

420850331004023	Underserved	4208543104	Liberty township	1276	492	Mercer County, Pennsylvania	14.704216
420850331004025	Unserved	4208543104	Liberty township	1276	492	Mercer County, Pennsylvania	14.704216
420850331004027	Unserved	4208543104	Liberty township	1276	492	Mercer County, Pennsylvania	14.704216
420850331004031	Underserved	4208543104	Liberty township	1276	492	Mercer County, Pennsylvania	14.704216
420850331004045	Unserved	4208543104	Liberty township	1276	492	Mercer County, Pennsylvania	14.704216
420879601001000	Unserved	4208703040	Armagh township	3988	1532	Mifflin County, Pennsylvania	92.950423
420879601001002	Unserved	4208703040	Armagh township	3988	1532	Mifflin County, Pennsylvania	92.950423
420879601001005	Unserved	4208703040	Armagh township	3988	1532	Mifflin County, Pennsylvania	92.950423
420879601001008	Unserved	4208703040	Armagh township	3988	1532	Mifflin County, Pennsylvania	92.950423
420879601001012	Unserved	4208703040	Armagh township	3988	1532	Mifflin County, Pennsylvania	92.950423
420879601001028	Underserved	4208703040	Armagh township	3988	1532	Mifflin County, Pennsylvania	92.950423
420879601001046	Unserved	4208703040	Armagh township	3988	1532	Mifflin County, Pennsylvania	92.950423
420879601003039	Unserved	4208703040	Armagh township	3988	1532	Mifflin County, Pennsylvania	92.950423
420879601003043	Unserved	4208703040	Armagh township	3988	1532	Mifflin County, Pennsylvania	92.950423
420879612001000	Underserved	4208718464	Decatur township	3021	1114	Mifflin County, Pennsylvania	45.19217
420879612001003	Unserved	4208718464	Decatur township	3021	1114	Mifflin County, Pennsylvania	45.19217
420879612001004	Underserved	4208718464	Decatur township	3021	1114	Mifflin County, Pennsylvania	45.19217
420893001022004	Underserved	4208949080	Middle Smithfield town	11495	3973	Monroe County, Pennsylvania	54.110603
420893001022005	Unserved	4208949080	Middle Smithfield town	11495	3973	Monroe County, Pennsylvania	54.110603
420893001022006	Unserved	4208949080	Middle Smithfield town	11495	3973	Monroe County, Pennsylvania	54.110603
420893001022025	Underserved	4208949080	Middle Smithfield town	11495	3973	Monroe County, Pennsylvania	54.110603
420893001022055	Unserved	4208949080	Middle Smithfield town	11495	3973	Monroe County, Pennsylvania	54.110603
420893001022056	Unserved	4208949080	Middle Smithfield town	11495	3973	Monroe County, Pennsylvania	54.110603
420893001022057	Unserved	4208949080	Middle Smithfield town	11495	3973	Monroe County, Pennsylvania	54.110603
420893001022058	Unserved	4208949080	Middle Smithfield town	11495	3973	Monroe County, Pennsylvania	54.110603
420893001022059	Unserved	4208949080	Middle Smithfield town	11495	3973	Monroe County, Pennsylvania	54.110603
420893001022060	Unserved	4208949080	Middle Smithfield town	11495	3973	Monroe County, Pennsylvania	54.110603
420893001022061	Unserved	4208949080	Middle Smithfield town	11495	3973	Monroe County, Pennsylvania	54.110603
420893001022999	Unserved	4208949080	Middle Smithfield town	11495	3973	Monroe County, Pennsylvania	54.110603
420893001023001	Unserved	4208949080	Middle Smithfield town	11495	3973	Monroe County, Pennsylvania	54.110603
420893001034008	Unserved	4208949080	Middle Smithfield town	11495	3973	Monroe County, Pennsylvania	54.110603
420893001034009	Unserved	4208949080	Middle Smithfield town	11495	3973	Monroe County, Pennsylvania	54.110603
420893003011001	Unserved	4208915960	Coolbaugh township	15205	5101	Monroe County, Pennsylvania	86.282034
420893003011021	Unserved	4208915960	Coolbaugh township	15205	5101	Monroe County, Pennsylvania	86.282034

Q14 -Pennsylvania Census Blocks By Municipality

420893003011022	Unserved	4208915960	Coolbaugh township	15205	5101	Monroe County, Pennsylvania	86.282034
420893003011023	Underserved	4208915960	Coolbaugh township	15205	5101	Monroe County, Pennsylvania	86.282034
420893003011025	Unserved	4208915960	Coolbaugh township	15205	5101	Monroe County, Pennsylvania	86.282034
420893003011154	Unserved	4208915960	Coolbaugh township	15205	5101	Monroe County, Pennsylvania	86.282034
420893003011182	Unserved	4208915960	Coolbaugh township	15205	5101	Monroe County, Pennsylvania	86.282034
420893003011184	Unserved	4208915960	Coolbaugh township	15205	5101	Monroe County, Pennsylvania	86.282034
420893003011187	Unserved	4208915960	Coolbaugh township	15205	5101	Monroe County, Pennsylvania	86.282034
420893003011188	Unserved	4208915960	Coolbaugh township	15205	5101	Monroe County, Pennsylvania	86.282034
420893003011192	Unserved	4208976960	Tobyhanna township	6152	2420	Monroe County, Pennsylvania	52.390772
420893003011195	Unserved	4208915960	Coolbaugh township	15205	5101	Monroe County, Pennsylvania	86.282034
420893003028004	Underserved	4208915960	Coolbaugh township	15205	5101	Monroe County, Pennsylvania	86.282034
420893003028005	Unserved	4208915960	Coolbaugh township	15205	5101	Monroe County, Pennsylvania	86.282034
420893003028006	Unserved	4208915960	Coolbaugh township	15205	5101	Monroe County, Pennsylvania	86.282034
420893003028007	Unserved	4208915960	Coolbaugh township	15205	5101	Monroe County, Pennsylvania	86.282034
420893003028008	Unserved	4208915960	Coolbaugh township	15205	5101	Monroe County, Pennsylvania	86.282034
420893003028009	Underserved	4208915960	Coolbaugh township	15205	5101	Monroe County, Pennsylvania	86.282034
420893003028996	Unserved	4208915960	Coolbaugh township	15205	5101	Monroe County, Pennsylvania	86.282034
420893003035169	Unserved	4208976960	Tobyhanna township	6152	2420	Monroe County, Pennsylvania	52.390772
420893004037002	Underserved	4208937424	Jackson township	5979	2128	Monroe County, Pennsylvania	29.916989
420893004037003	Underserved	4208937424	Jackson township	5979	2128	Monroe County, Pennsylvania	29.916989
420893013011043	Underserved	4208961928	Polk township	6533	2301	Monroe County, Pennsylvania	31.104779
420939501001005	Unserved	4209302664	Anthony township	1388	486	Montour County, Pennsylvania	26.196105
420950151001999	Underserved	4209579184	Upper Mount Bethel to	6063	2363	Northampton County, Pennsylvania	44.326877
420979601001001	Unserved	4209742952	Lewis township	1862	636	Northumberland County, Pennsylvan	26.409114
420979601001005	Unserved	4209742952	Lewis township	1862	636	Northumberland County, Pennsylvan	26.409114
420979602001000	Unserved	4209718696	Delaware township	4341	1678	Northumberland County, Pennsylvan	31.357689
420979608001037	Underserved	4209763328	Ralpho township	3764	1497	Northumberland County, Pennsylvan	18.480898
420979608001038	Underserved	4209763328	Ralpho township	3764	1497	Northumberland County, Pennsylvan	18.480898
420979608002000	Underserved	4209763328	Ralpho township	3764	1497	Northumberland County, Pennsylvan	18.480898
420979608002030	Unserved	4209763328	Ralpho township	3764	1497	Northumberland County, Pennsylvan	18.480898
420979608002031	Unserved	4209763328	Ralpho township	3764	1497	Northumberland County, Pennsylvan	18.480898
420979608002066	Unserved	4209763328	Ralpho township	3764	1497	Northumberland County, Pennsylvan	18.480898
420979608002067	Unserved	4209763328	Ralpho township	3764	1497	Northumberland County, Pennsylvan	18.480898
420979608002069	Unserved	4209763328	Ralpho township	3764	1497	Northumberland County, Pennsylvan	18.480898

Q14 -Pennsylvania Census Blocks By Municipality

420979609003086	Underserved	4209751504	Mount Carmel townshi	2701	1086	Northumberland County, Pennsylvan	21.996287
420979609003088	Underserved	4209751504	Mount Carmel townshi	2701	1086	Northumberland County, Pennsylvan	21.996287
420979609003090	Unserved	4209751504	Mount Carmel townshi	2701	1086	Northumberland County, Pennsylvan	21.996287
420979612001000	Unserved	4209714536	Coal township	10628	3732	Northumberland County, Pennsylvan	26.539756
420979612001001	Unserved	4209714536	Coal township	10628	3732	Northumberland County, Pennsylvan	26.539756
420979612001003	Unserved	4209714536	Coal township	10628	3732	Northumberland County, Pennsylvan	26.539756
420979612001006	Unserved	4209714536	Coal township	10628	3732	Northumberland County, Pennsylvan	26.539756
420979612001007	Unserved	4209714536	Coal township	10628	3732	Northumberland County, Pennsylvan	26.539756
420979612001008	Unserved	4209714536	Coal township	10628	3732	Northumberland County, Pennsylvan	26.539756
420979612001009	Underserved	4209714536	Coal township	10628	3732	Northumberland County, Pennsylvan	26.539756
420979612001011	Unserved	4209714536	Coal township	10628	3732	Northumberland County, Pennsylvan	26.539756
420979612001998	Unserved	4209714536	Coal township	10628	3732	Northumberland County, Pennsylvan	26.539756
420979612001999	Unserved	4209714536	Coal township	10628	3732	Northumberland County, Pennsylvan	26.539756
420979612002001	Underserved	4209714536	Coal township	10628	3732	Northumberland County, Pennsylvan	26.539756
420979612002007	Underserved	4209714536	Coal township	10628	3732	Northumberland County, Pennsylvan	26.539756
420979612002009	Unserved	4209714536	Coal township	10628	3732	Northumberland County, Pennsylvan	26.539756
420979612002012	Unserved	4209714536	Coal township	10628	3732	Northumberland County, Pennsylvan	26.539756
420979612002014	Unserved	4209714536	Coal township	10628	3732	Northumberland County, Pennsylvan	26.539756
420979612002016	Unserved	4209714536	Coal township	10628	3732	Northumberland County, Pennsylvan	26.539756
420979612002042	Unserved	4209714536	Coal township	10628	3732	Northumberland County, Pennsylvan	26.539756
420979612002109	Unserved	4209714536	Coal township	10628	3732	Northumberland County, Pennsylvan	26.539756
420979612002110	Unserved	4209714536	Coal township	10628	3732	Northumberland County, Pennsylvan	26.539756
420979612002111	Unserved	4209714536	Coal township	10628	3732	Northumberland County, Pennsylvan	26.539756
420979612002112	Unserved	4209714536	Coal township	10628	3732	Northumberland County, Pennsylvan	26.539756
420979612002113	Unserved	4209714536	Coal township	10628	3732	Northumberland County, Pennsylvan	26.539756
420979612002114	Unserved	4209714536	Coal township	10628	3732	Northumberland County, Pennsylvan	26.539756
420979612002115	Unserved	4209714536	Coal township	10628	3732	Northumberland County, Pennsylvan	26.539756
420979612002116	Unserved	4209714536	Coal township	10628	3732	Northumberland County, Pennsylvan	26.539756
420979612002117	Unserved	4209714536	Coal township	10628	3732	Northumberland County, Pennsylvan	26.539756
420979612002135	Unserved	4209714536	Coal township	10628	3732	Northumberland County, Pennsylvan	26.539756
420979612002136	Unserved	4209714536	Coal township	10628	3732	Northumberland County, Pennsylvan	26.539756
420979612002137	Unserved	4209714536	Coal township	10628	3732	Northumberland County, Pennsylvan	26.539756
420979618001000	Underserved	4209720928	East Cameron townshir	686	267	Northumberland County, Pennsylvan	11.877845
420979618001002	Unserved	4209720928	East Cameron townshir	686	267	Northumberland County, Pennsylvan	11.877845

Q14 -Pennsylvania Census Blocks By Municipality

420979623001176	Unserved	4209779112	Upper Mahanoy towns	599	223	Northumberland County, Pennsylvan	23.349675
420979623001177	Unserved	4209779112	Upper Mahanoy towns	599	223	Northumberland County, Pennsylvan	23.349675
420979623001178	Unserved	4209779112	Upper Mahanoy towns	599	223	Northumberland County, Pennsylvan	23.349675
420979623003007	Underserved	4209738456	Jordan township	761	296	Northumberland County, Pennsylvan	17.318054
420979623003008	Unserved	4209738456	Jordan township	761	296	Northumberland County, Pennsylvan	17.318054
420979623003009	Unserved	4209738456	Jordan township	761	296	Northumberland County, Pennsylvan	17.318054
420979623003010	Unserved	4209738456	Jordan township	761	296	Northumberland County, Pennsylvan	17.318054
420979623003011	Unserved	4209738456	Jordan township	761	296	Northumberland County, Pennsylvan	17.318054
420979623003012	Unserved	4209738456	Jordan township	761	296	Northumberland County, Pennsylvan	17.318054
420979623003013	Unserved	4209738456	Jordan township	761	296	Northumberland County, Pennsylvan	17.318054
420979623003014	Unserved	4209738456	Jordan township	761	296	Northumberland County, Pennsylvan	17.318054
420979623003015	Unserved	4209738456	Jordan township	761	296	Northumberland County, Pennsylvan	17.318054
420979623003018	Unserved	4209738456	Jordan township	761	296	Northumberland County, Pennsylvan	17.318054
420979623003019	Unserved	4209738456	Jordan township	761	296	Northumberland County, Pennsylvan	17.318054
420979623004004	Underserved	4209744960	Lower Mahanoy towns	1586	634	Northumberland County, Pennsylvan	25.493914
420979623004007	Underserved	4209744960	Lower Mahanoy towns	1586	634	Northumberland County, Pennsylvan	25.493914
420979623004074	Underserved	4209744960	Lower Mahanoy towns	1586	634	Northumberland County, Pennsylvan	25.493914
420979623004090	Unserved	4209744960	Lower Mahanoy towns	1586	634	Northumberland County, Pennsylvan	25.493914
420979623004091	Unserved	4209744960	Lower Mahanoy towns	1586	634	Northumberland County, Pennsylvan	25.493914
420990301002000	Unserved	4209943976	Liverpool township	966	356	Perry County, Pennsylvania	20.969568
421039501001000	Unserved	4210348048	Matamoras borough	2312	925	Pike County, Pennsylvania	0.780844
421039501001001	Unserved	4210348048	Matamoras borough	2312	925	Pike County, Pennsylvania	0.780844
421039501001002	Unserved	4210348048	Matamoras borough	2312	925	Pike County, Pennsylvania	0.780844
421039501001003	Unserved	4210348048	Matamoras borough	2312	925	Pike County, Pennsylvania	0.780844
421039501001004	Unserved	4210348048	Matamoras borough	2312	925	Pike County, Pennsylvania	0.780844
421039501001005	Unserved	4210348048	Matamoras borough	2312	925	Pike County, Pennsylvania	0.780844
421039501001006	Unserved	4210348048	Matamoras borough	2312	925	Pike County, Pennsylvania	0.780844
421039501001007	Unserved	4210348048	Matamoras borough	2312	925	Pike County, Pennsylvania	0.780844
421039501001008	Unserved	4210348048	Matamoras borough	2312	925	Pike County, Pennsylvania	0.780844
421039501001009	Unserved	4210348048	Matamoras borough	2312	925	Pike County, Pennsylvania	0.780844
421039501001010	Unserved	4210348048	Matamoras borough	2312	925	Pike County, Pennsylvania	0.780844
421039501001011	Unserved	4210348048	Matamoras borough	2312	925	Pike County, Pennsylvania	0.780844
421039501001012	Unserved	4210348048	Matamoras borough	2312	925	Pike County, Pennsylvania	0.780844
421039501001013	Unserved	4210348048	Matamoras borough	2312	925	Pike County, Pennsylvania	0.780844

Q14 -Pennsylvania Census Blocks By Municipality

421039501005210	Unserved	4210370496	Shohola township	2088	836	Pike County, Pennsylvania	45.871525
421039501005992	Unserved	4210370496	Shohola township	2088	836	Pike County, Pennsylvania	45.871525
421039501005993	Unserved	4210370496	Shohola township	2088	836	Pike County, Pennsylvania	45.871525
421039501005994	Unserved	4210370496	Shohola township	2088	836	Pike County, Pennsylvania	45.871525
421039501005995	Unserved	4210370496	Shohola township	2088	836	Pike County, Pennsylvania	45.871525
421039501005996	Unserved	4210370496	Shohola township	2088	836	Pike County, Pennsylvania	45.871525
421039502002000	Underserved	4210340776	Lackawaxen township	4154	1694	Pike County, Pennsylvania	81.193874
421039502002001	Unserved	4210340776	Lackawaxen township	4154	1694	Pike County, Pennsylvania	81.193874
421039502002004	Unserved	4210340776	Lackawaxen township	4154	1694	Pike County, Pennsylvania	81.193874
421039502002005	Unserved	4210340776	Lackawaxen township	4154	1694	Pike County, Pennsylvania	81.193874
421039502002009	Unserved	4210340776	Lackawaxen township	4154	1694	Pike County, Pennsylvania	81.193874
421039502002012	Unserved	4210340776	Lackawaxen township	4154	1694	Pike County, Pennsylvania	81.193874
421039502002013	Unserved	4210340776	Lackawaxen township	4154	1694	Pike County, Pennsylvania	81.193874
421039502002014	Unserved	4210340776	Lackawaxen township	4154	1694	Pike County, Pennsylvania	81.193874
421039502002023	Unserved	4210340776	Lackawaxen township	4154	1694	Pike County, Pennsylvania	81.193874
421039502002995	Unserved	4210340776	Lackawaxen township	4154	1694	Pike County, Pennsylvania	81.193874
421039502002996	Unserved	4210340776	Lackawaxen township	4154	1694	Pike County, Pennsylvania	81.193874
421039502002999	Underserved	4210340776	Lackawaxen township	4154	1694	Pike County, Pennsylvania	81.193874
421039502003084	Unserved	4210340776	Lackawaxen township	4154	1694	Pike County, Pennsylvania	81.193874
421039502003994	Unserved	4210340776	Lackawaxen township	4154	1694	Pike County, Pennsylvania	81.193874
421039502003995	Unserved	4210340776	Lackawaxen township	4154	1694	Pike County, Pennsylvania	81.193874
421039502004026	Unserved	4210340776	Lackawaxen township	4154	1694	Pike County, Pennsylvania	81.193874
421039502004028	Unserved	4210340776	Lackawaxen township	4154	1694	Pike County, Pennsylvania	81.193874
421039502004029	Unserved	4210340776	Lackawaxen township	4154	1694	Pike County, Pennsylvania	81.193874
421039502004031	Unserved	4210340776	Lackawaxen township	4154	1694	Pike County, Pennsylvania	81.193874
421039502004032	Unserved	4210357728	Palmyra township	3145	1330	Pike County, Pennsylvania	39.715989
421039502004033	Unserved	4210357728	Palmyra township	3145	1330	Pike County, Pennsylvania	39.715989
421039502004993	Unserved	4210340776	Lackawaxen township	4154	1694	Pike County, Pennsylvania	81.193874
421039502004994	Unserved	4210340776	Lackawaxen township	4154	1694	Pike County, Pennsylvania	81.193874
421039503001001	Unserved	4210357728	Palmyra township	3145	1330	Pike County, Pennsylvania	39.715989
421039503001002	Unserved	4210357728	Palmyra township	3145	1330	Pike County, Pennsylvania	39.715989
421039503001003	Underserved	4210357728	Palmyra township	3145	1330	Pike County, Pennsylvania	39.715989
421039503002035	Unserved	4210357728	Palmyra township	3145	1330	Pike County, Pennsylvania	39.715989
421039503003005	Underserved	4210357728	Palmyra township	3145	1330	Pike County, Pennsylvania	39.715989

Q14 -Pennsylvania Census Blocks By Municipality

421039505005111	Unserved	4210307088	Blooming Grove towns	3621	1382	Pike County, Pennsylvania	77.068297
421039505005112	Unserved	4210307088	Blooming Grove towns	3621	1382	Pike County, Pennsylvania	77.068297
421039505005118	Underserved	4210307088	Blooming Grove towns	3621	1382	Pike County, Pennsylvania	77.068297
421039505005988	Unserved	4210307088	Blooming Grove towns	3621	1382	Pike County, Pennsylvania	77.068297
421039505005989	Unserved	4210307088	Blooming Grove towns	3621	1382	Pike County, Pennsylvania	77.068297
421039505005990	Unserved	4210307088	Blooming Grove towns	3621	1382	Pike County, Pennsylvania	77.068297
421039505005991	Unserved	4210307088	Blooming Grove towns	3621	1382	Pike County, Pennsylvania	77.068297
421039505005992	Unserved	4210307088	Blooming Grove towns	3621	1382	Pike County, Pennsylvania	77.068297
421039505005999	Underserved	4210307088	Blooming Grove towns	3621	1382	Pike County, Pennsylvania	77.068297
421039505006001	Unserved	4210307088	Blooming Grove towns	3621	1382	Pike County, Pennsylvania	77.068297
421039505006060	Unserved	4210307088	Blooming Grove towns	3621	1382	Pike County, Pennsylvania	77.068297
421039505006082	Unserved	4210307088	Blooming Grove towns	3621	1382	Pike County, Pennsylvania	77.068297
421039505006088	Unserved	4210307088	Blooming Grove towns	3621	1382	Pike County, Pennsylvania	77.068297
421039506002022	Underserved	4210349408	Milford township	1292	527	Pike County, Pennsylvania	12.595994
421039506002023	Unserved	4210349408	Milford township	1292	527	Pike County, Pennsylvania	12.595994
421039506002024	Unserved	4210349408	Milford township	1292	527	Pike County, Pennsylvania	12.595994
421039506002025	Unserved	4210349408	Milford township	1292	527	Pike County, Pennsylvania	12.595994
421039506002026	Unserved	4210349408	Milford township	1292	527	Pike County, Pennsylvania	12.595994
421039506002032	Unserved	4210349408	Milford township	1292	527	Pike County, Pennsylvania	12.595994
421039506002996	Unserved	4210349408	Milford township	1292	527	Pike County, Pennsylvania	12.595994
421039506002997	Unserved	4210349408	Milford township	1292	527	Pike County, Pennsylvania	12.595994
421039506003012	Unserved	4210319272	Dingman township	8788	2980	Pike County, Pennsylvania	59.955871
421039506003016	Unserved	4210319272	Dingman township	8788	2980	Pike County, Pennsylvania	59.955871
421039506003019	Unserved	4210319272	Dingman township	8788	2980	Pike County, Pennsylvania	59.955871
421039506003023	Unserved	4210319272	Dingman township	8788	2980	Pike County, Pennsylvania	59.955871
421039506003024	Unserved	4210319272	Dingman township	8788	2980	Pike County, Pennsylvania	59.955871
421039506003026	Unserved	4210319272	Dingman township	8788	2980	Pike County, Pennsylvania	59.955871
421039506003027	Unserved	4210319272	Dingman township	8788	2980	Pike County, Pennsylvania	59.955871
421039506003029	Unserved	4210319272	Dingman township	8788	2980	Pike County, Pennsylvania	59.955871
421039506003030	Unserved	4210319272	Dingman township	8788	2980	Pike County, Pennsylvania	59.955871
421039506003032	Unserved	4210307088	Blooming Grove towns	3621	1382	Pike County, Pennsylvania	77.068297
421039506003034	Unserved	4210319272	Dingman township	8788	2980	Pike County, Pennsylvania	59.955871
421039506003038	Unserved	4210319272	Dingman township	8788	2980	Pike County, Pennsylvania	59.955871
421039506003040	Unserved	4210319272	Dingman township	8788	2980	Pike County, Pennsylvania	59.955871

Q14 -Pennsylvania Census Blocks By Municipality

421039508001054	Underserved	4210342512	Lehman township	7515	2603	Pike County, Pennsylvania	50.11854
421039508001055	Unserved	4210342512	Lehman township	7515	2603	Pike County, Pennsylvania	50.11854
421039508001056	Unserved	4210342512	Lehman township	7515	2603	Pike County, Pennsylvania	50.11854
421039508001997	Unserved	4210342512	Lehman township	7515	2603	Pike County, Pennsylvania	50.11854
421039508001998	Unserved	4210342512	Lehman township	7515	2603	Pike County, Pennsylvania	50.11854
421039508002107	Underserved	4210342512	Lehman township	7515	2603	Pike County, Pennsylvania	50.11854
421039508002108	Unserved	4210342512	Lehman township	7515	2603	Pike County, Pennsylvania	50.11854
421039509001000	Unserved	4210362192	Porter township	385	168	Pike County, Pennsylvania	60.379536
421039509001001	Unserved	4210362192	Porter township	385	168	Pike County, Pennsylvania	60.379536
421039509001002	Unserved	4210362192	Porter township	385	168	Pike County, Pennsylvania	60.379536
421039509001005	Unserved	4210362192	Porter township	385	168	Pike County, Pennsylvania	60.379536
421039509001021	Unserved	4210362192	Porter township	385	168	Pike County, Pennsylvania	60.379536
421039509001030	Unserved	4210362192	Porter township	385	168	Pike County, Pennsylvania	60.379536
421039509001031	Unserved	4210362192	Porter township	385	168	Pike County, Pennsylvania	60.379536
421039509001032	Unserved	4210362192	Porter township	385	168	Pike County, Pennsylvania	60.379536
421039509001033	Unserved	4210330976	Greene township	3149	1271	Pike County, Pennsylvania	61.791508
421039509001034	Unserved	4210330976	Greene township	3149	1271	Pike County, Pennsylvania	61.791508
421039509001035	Unserved	4210330976	Greene township	3149	1271	Pike County, Pennsylvania	61.791508
421039509001093	Underserved	4210330976	Greene township	3149	1271	Pike County, Pennsylvania	61.791508
421039509001095	Unserved	4210362192	Porter township	385	168	Pike County, Pennsylvania	60.379536
421039509001096	Unserved	4210362192	Porter township	385	168	Pike County, Pennsylvania	60.379536
421039509001097	Unserved	4210362192	Porter township	385	168	Pike County, Pennsylvania	60.379536
421039509001098	Unserved	4210362192	Porter township	385	168	Pike County, Pennsylvania	60.379536
421039509001101	Underserved	4210362192	Porter township	385	168	Pike County, Pennsylvania	60.379536
421039509001103	Unserved	4210362192	Porter township	385	168	Pike County, Pennsylvania	60.379536
421039509001104	Unserved	4210362192	Porter township	385	168	Pike County, Pennsylvania	60.379536
421039509001105	Unserved	4210362192	Porter township	385	168	Pike County, Pennsylvania	60.379536
421039509001107	Unserved	4210362192	Porter township	385	168	Pike County, Pennsylvania	60.379536
421039509001109	Unserved	4210362192	Porter township	385	168	Pike County, Pennsylvania	60.379536
421039509001114	Unserved	4210362192	Porter township	385	168	Pike County, Pennsylvania	60.379536
421039509001115	Unserved	4210362192	Porter township	385	168	Pike County, Pennsylvania	60.379536
421039509001116	Unserved	4210362192	Porter township	385	168	Pike County, Pennsylvania	60.379536
421039509001117	Unserved	4210362192	Porter township	385	168	Pike County, Pennsylvania	60.379536
421039509001118	Unserved	4210362192	Porter township	385	168	Pike County, Pennsylvania	60.379536

Q14 -Pennsylvania Census Blocks By Municipality

421039509001120	Unserved	4210362192	Porter township	385	168	Pike County, Pennsylvania	60.379536
421039509001127	Unserved	4210362192	Porter township	385	168	Pike County, Pennsylvania	60.379536
421039509001128	Unserved	4210362192	Porter township	385	168	Pike County, Pennsylvania	60.379536
421039509001130	Underserved	4210362192	Porter township	385	168	Pike County, Pennsylvania	60.379536
421039509001131	Unserved	4210362192	Porter township	385	168	Pike County, Pennsylvania	60.379536
421039509001132	Underserved	4210362192	Porter township	385	168	Pike County, Pennsylvania	60.379536
421039509001137	Unserved	4210362192	Porter township	385	168	Pike County, Pennsylvania	60.379536
421039509001146	Unserved	4210362192	Porter township	385	168	Pike County, Pennsylvania	60.379536
421039509001147	Underserved	4210362192	Porter township	385	168	Pike County, Pennsylvania	60.379536
421039509001152	Unserved	4210362192	Porter township	385	168	Pike County, Pennsylvania	60.379536
421039509001155	Unserved	4210362192	Porter township	385	168	Pike County, Pennsylvania	60.379536
421039509001156	Unserved	4210362192	Porter township	385	168	Pike County, Pennsylvania	60.379536
421039509001988	Unserved	4210330976	Greene township	3149	1271	Pike County, Pennsylvania	61.791508
421039509001994	Unserved	4210362192	Porter township	385	168	Pike County, Pennsylvania	60.379536
421039509001995	Unserved	4210362192	Porter township	385	168	Pike County, Pennsylvania	60.379536
421039509001996	Unserved	4210362192	Porter township	385	168	Pike County, Pennsylvania	60.379536
421039509001997	Unserved	4210362192	Porter township	385	168	Pike County, Pennsylvania	60.379536
421039509001998	Unserved	4210362192	Porter township	385	168	Pike County, Pennsylvania	60.379536
421039509001999	Unserved	4210362192	Porter township	385	168	Pike County, Pennsylvania	60.379536
421059501001000	Unserved	4210532848	Harrison township	1093	408	Potter County, Pennsylvania	36.05728
421059501001001	Unserved	4210532848	Harrison township	1093	408	Potter County, Pennsylvania	36.05728
421059501001002	Unserved	4210532848	Harrison township	1093	408	Potter County, Pennsylvania	36.05728
421059501001003	Unserved	4210532848	Harrison township	1093	408	Potter County, Pennsylvania	36.05728
421059501001004	Unserved	4210532848	Harrison township	1093	408	Potter County, Pennsylvania	36.05728
421059501001005	Unserved	4210532848	Harrison township	1093	408	Potter County, Pennsylvania	36.05728
421059501001006	Unserved	4210532848	Harrison township	1093	408	Potter County, Pennsylvania	36.05728
421059501001007	Unserved	4210532848	Harrison township	1093	408	Potter County, Pennsylvania	36.05728
421059501001008	Unserved	4210532848	Harrison township	1093	408	Potter County, Pennsylvania	36.05728
421059501001009	Unserved	4210532848	Harrison township	1093	408	Potter County, Pennsylvania	36.05728
421059501001010	Unserved	4210532848	Harrison township	1093	408	Potter County, Pennsylvania	36.05728
421059501001011	Unserved	4210532848	Harrison township	1093	408	Potter County, Pennsylvania	36.05728
421059501001012	Unserved	4210532848	Harrison township	1093	408	Potter County, Pennsylvania	36.05728
421059501001013	Unserved	4210532848	Harrison township	1093	408	Potter County, Pennsylvania	36.05728
421059501001014	Unserved	4210532848	Harrison township	1093	408	Potter County, Pennsylvania	36.05728

Q14 -Pennsylvania Census Blocks By Municipality

421059502001001	Unserved	4210557288	Oswayo township	251	91	Potter County, Pennsylvania	37.864704
421059502001002	Unserved	4210557288	Oswayo township	251	91	Potter County, Pennsylvania	37.864704
421059502001003	Unserved	4210557288	Oswayo township	251	91	Potter County, Pennsylvania	37.864704
421059502001004	Unserved	4210557288	Oswayo township	251	91	Potter County, Pennsylvania	37.864704
421059502001005	Unserved	4210557288	Oswayo township	251	91	Potter County, Pennsylvania	37.864704
421059502001006	Unserved	4210557288	Oswayo township	251	91	Potter County, Pennsylvania	37.864704
421059502001007	Underserved	4210557288	Oswayo township	251	91	Potter County, Pennsylvania	37.864704
421059502001008	Unserved	4210557288	Oswayo township	251	91	Potter County, Pennsylvania	37.864704
421059502001009	Unserved	4210557288	Oswayo township	251	91	Potter County, Pennsylvania	37.864704
421059502001018	Underserved	4210557288	Oswayo township	251	91	Potter County, Pennsylvania	37.864704
421059502001019	Unserved	4210557288	Oswayo township	251	91	Potter County, Pennsylvania	37.864704
421059502001082	Unserved	4210569736	Sharon township	907	335	Potter County, Pennsylvania	34.035679
421059502001083	Unserved	4210569736	Sharon township	907	335	Potter County, Pennsylvania	34.035679
421059502001084	Unserved	4210569736	Sharon township	907	335	Potter County, Pennsylvania	34.035679
421059502001085	Unserved	4210569736	Sharon township	907	335	Potter County, Pennsylvania	34.035679
421059502001086	Underserved	4210569736	Sharon township	907	335	Potter County, Pennsylvania	34.035679
421059502001095	Unserved	4210557288	Oswayo township	251	91	Potter County, Pennsylvania	37.864704
421059502001096	Unserved	4210557288	Oswayo township	251	91	Potter County, Pennsylvania	37.864704
421059502003009	Unserved	4210513760	Clara township	168	66	Potter County, Pennsylvania	19.685853
421059502003010	Unserved	4210513760	Clara township	168	66	Potter County, Pennsylvania	19.685853
421059502003011	Unserved	4210513760	Clara township	168	66	Potter County, Pennsylvania	19.685853
421059502003019	Unserved	4210533512	Hebron township	622	238	Potter County, Pennsylvania	42.848238
421059502003020	Unserved	4210533512	Hebron township	622	238	Potter County, Pennsylvania	42.848238
421059502003021	Unserved	4210513760	Clara township	168	66	Potter County, Pennsylvania	19.685853
421059502003022	Unserved	4210513760	Clara township	168	66	Potter County, Pennsylvania	19.685853
421059502003023	Unserved	4210561400	Pleasant Valley townsh	80	32	Potter County, Pennsylvania	19.662355
421059502003024	Unserved	4210561400	Pleasant Valley townsh	80	32	Potter County, Pennsylvania	19.662355
421059502003025	Unserved	4210561400	Pleasant Valley townsh	80	32	Potter County, Pennsylvania	19.662355
421059502003026	Unserved	4210561400	Pleasant Valley townsh	80	32	Potter County, Pennsylvania	19.662355
421059502003027	Unserved	4210561400	Pleasant Valley townsh	80	32	Potter County, Pennsylvania	19.662355
421059502003028	Unserved	4210561400	Pleasant Valley townsh	80	32	Potter County, Pennsylvania	19.662355
421059502003029	Unserved	4210561400	Pleasant Valley townsh	80	32	Potter County, Pennsylvania	19.662355
421059502003030	Unserved	4210561400	Pleasant Valley townsh	80	32	Potter County, Pennsylvania	19.662355
421059502003031	Unserved	4210561400	Pleasant Valley townsh	80	32	Potter County, Pennsylvania	19.662355

Q14 -Pennsylvania Census Blocks By Municipality

421059503001092	Unserved	4210524184	Eulalia township	941	305	Potter County, Pennsylvania	31.397765
421059503001093	Unserved	4210524184	Eulalia township	941	305	Potter County, Pennsylvania	31.397765
421059503001097	Unserved	4210575720	Sweden township	775	299	Potter County, Pennsylvania	33.465678
421059503001098	Unserved	4210575720	Sweden township	775	299	Potter County, Pennsylvania	33.465678
421059503001099	Unserved	4210575720	Sweden township	775	299	Potter County, Pennsylvania	33.465678
421059503001100	Underserved	4210575720	Sweden township	775	299	Potter County, Pennsylvania	33.465678
421059503001101	Unserved	4210575720	Sweden township	775	299	Potter County, Pennsylvania	33.465678
421059503001102	Unserved	4210575720	Sweden township	775	299	Potter County, Pennsylvania	33.465678
421059503001103	Unserved	4210575720	Sweden township	775	299	Potter County, Pennsylvania	33.465678
421059503001104	Unserved	4210575720	Sweden township	775	299	Potter County, Pennsylvania	33.465678
421059503001105	Unserved	4210575720	Sweden township	775	299	Potter County, Pennsylvania	33.465678
421059503001106	Unserved	4210575720	Sweden township	775	299	Potter County, Pennsylvania	33.465678
421059503001109	Unserved	4210575720	Sweden township	775	299	Potter County, Pennsylvania	33.465678
421059503001110	Unserved	4210575720	Sweden township	775	299	Potter County, Pennsylvania	33.465678
421059503001111	Unserved	4210575720	Sweden township	775	299	Potter County, Pennsylvania	33.465678
421059503001112	Unserved	4210575720	Sweden township	775	299	Potter County, Pennsylvania	33.465678
421059504001000	Unserved	4210566416	Roulette township	1348	544	Potter County, Pennsylvania	32.675795
421059504001001	Unserved	4210566416	Roulette township	1348	544	Potter County, Pennsylvania	32.675795
421059504001007	Unserved	4210566416	Roulette township	1348	544	Potter County, Pennsylvania	32.675795
421059504001008	Unserved	4210566416	Roulette township	1348	544	Potter County, Pennsylvania	32.675795
421059504001058	Unserved	4210566416	Roulette township	1348	544	Potter County, Pennsylvania	32.675795
421059504001059	Unserved	4210566416	Roulette township	1348	544	Potter County, Pennsylvania	32.675795
421059504001060	Unserved	4210566416	Roulette township	1348	544	Potter County, Pennsylvania	32.675795
421059504001061	Unserved	4210566416	Roulette township	1348	544	Potter County, Pennsylvania	32.675795
421059504001062	Unserved	4210566416	Roulette township	1348	544	Potter County, Pennsylvania	32.675795
421059504002000	Unserved	4210538920	Keating township	307	128	Potter County, Pennsylvania	41.374274
421059504002001	Unserved	4210538920	Keating township	307	128	Potter County, Pennsylvania	41.374274
421059504002002	Unserved	4210538920	Keating township	307	128	Potter County, Pennsylvania	41.374274
421059504002003	Unserved	4210538920	Keating township	307	128	Potter County, Pennsylvania	41.374274
421059504002004	Unserved	4210538920	Keating township	307	128	Potter County, Pennsylvania	41.374274
421059504002005	Unserved	4210538920	Keating township	307	128	Potter County, Pennsylvania	41.374274
421059504002006	Unserved	4210538920	Keating township	307	128	Potter County, Pennsylvania	41.374274
421059504002007	Unserved	4210538920	Keating township	307	128	Potter County, Pennsylvania	41.374274
421059504002008	Unserved	4210538920	Keating township	307	128	Potter County, Pennsylvania	41.374274

Q14 -Pennsylvania Census Blocks By Municipality

421059504003026	Unserved	4210535400	Homer township	390	142	Potter County, Pennsylvania	32.103543
421059504003027	Underserved	4210535400	Homer township	390	142	Potter County, Pennsylvania	32.103543
421059504003028	Unserved	4210535400	Homer township	390	142	Potter County, Pennsylvania	32.103543
421059504003029	Unserved	4210535400	Homer township	390	142	Potter County, Pennsylvania	32.103543
421059504003030	Unserved	4210535400	Homer township	390	142	Potter County, Pennsylvania	32.103543
421059504003031	Unserved	4210575224	Summit township	112	45	Potter County, Pennsylvania	49.264612
421059504003033	Unserved	4210535400	Homer township	390	142	Potter County, Pennsylvania	32.103543
421059504003034	Unserved	4210575224	Summit township	112	45	Potter County, Pennsylvania	49.264612
421059504003035	Underserved	4210575224	Summit township	112	45	Potter County, Pennsylvania	49.264612
421059504003036	Unserved	4210575224	Summit township	112	45	Potter County, Pennsylvania	49.264612
421059504003037	Unserved	4210575224	Summit township	112	45	Potter County, Pennsylvania	49.264612
421059504003038	Unserved	4210575224	Summit township	112	45	Potter County, Pennsylvania	49.264612
421059504003039	Unserved	4210535400	Homer township	390	142	Potter County, Pennsylvania	32.103543
421059504003040	Unserved	4210575224	Summit township	112	45	Potter County, Pennsylvania	49.264612
421059504003041	Unserved	4210575224	Summit township	112	45	Potter County, Pennsylvania	49.264612
421059504003042	Unserved	4210575224	Summit township	112	45	Potter County, Pennsylvania	49.264612
421059504003043	Unserved	4210575224	Summit township	112	45	Potter County, Pennsylvania	49.264612
421059504003044	Unserved	4210521156	East Fork district	14	7	Potter County, Pennsylvania	51.010059
421059504003045	Unserved	4210575224	Summit township	112	45	Potter County, Pennsylvania	49.264612
421059504003046	Unserved	4210575224	Summit township	112	45	Potter County, Pennsylvania	49.264612
421059504003047	Unserved	4210575224	Summit township	112	45	Potter County, Pennsylvania	49.264612
421059504003048	Unserved	4210575224	Summit township	112	45	Potter County, Pennsylvania	49.264612
421059504003049	Unserved	4210575224	Summit township	112	45	Potter County, Pennsylvania	49.264612
421059504003050	Unserved	4210575224	Summit township	112	45	Potter County, Pennsylvania	49.264612
421059504003051	Unserved	4210575224	Summit township	112	45	Potter County, Pennsylvania	49.264612
421059504003052	Unserved	4210575224	Summit township	112	45	Potter County, Pennsylvania	49.264612
421059504003053	Unserved	4210575224	Summit township	112	45	Potter County, Pennsylvania	49.264612
421059504003054	Unserved	4210535400	Homer township	390	142	Potter County, Pennsylvania	32.103543
421059504003055	Unserved	4210575952	Sylvania township	61	29	Potter County, Pennsylvania	29.85896
421059504003056	Unserved	4210535400	Homer township	390	142	Potter County, Pennsylvania	32.103543
421059504003057	Unserved	4210575952	Sylvania township	61	29	Potter County, Pennsylvania	29.85896
421059504003058	Unserved	4210575952	Sylvania township	61	29	Potter County, Pennsylvania	29.85896
421059504003059	Unserved	4210575952	Sylvania township	61	29	Potter County, Pennsylvania	29.85896
421059504003060	Unserved	4210535400	Homer township	390	142	Potter County, Pennsylvania	32.103543

Q14 -Pennsylvania Census Blocks By Municipality

421059504003061	Underserved	4210575952	Sylvania township	61	29	Potter County, Pennsylvania	29.85896
421059504003068	Unserved	4210575952	Sylvania township	61	29	Potter County, Pennsylvania	29.85896
421059504003069	Unserved	4210575952	Sylvania township	61	29	Potter County, Pennsylvania	29.85896
421059504003070	Unserved	4210575952	Sylvania township	61	29	Potter County, Pennsylvania	29.85896
421059504003071	Unserved	4210575952	Sylvania township	61	29	Potter County, Pennsylvania	29.85896
421059504003072	Unserved	4210575952	Sylvania township	61	29	Potter County, Pennsylvania	29.85896
421059504003073	Unserved	4210575952	Sylvania township	61	29	Potter County, Pennsylvania	29.85896
421059504003074	Unserved	4210575952	Sylvania township	61	29	Potter County, Pennsylvania	29.85896
421059504003075	Unserved	4210575952	Sylvania township	61	29	Potter County, Pennsylvania	29.85896
421059504003076	Unserved	4210575952	Sylvania township	61	29	Potter County, Pennsylvania	29.85896
421059504003077	Unserved	4210584360	Wharton township	91	41	Potter County, Pennsylvania	61.784271
421059504003078	Unserved	4210584360	Wharton township	91	41	Potter County, Pennsylvania	61.784271
421059504003079	Unserved	4210575224	Summit township	112	45	Potter County, Pennsylvania	49.264612
421059504003081	Unserved	4210521156	East Fork district	14	7	Potter County, Pennsylvania	51.010059
421059504003082	Underserved	4210521156	East Fork district	14	7	Potter County, Pennsylvania	51.010059
421059504003083	Unserved	4210521156	East Fork district	14	7	Potter County, Pennsylvania	51.010059
421059504003084	Unserved	4210521156	East Fork district	14	7	Potter County, Pennsylvania	51.010059
421059504003085	Unserved	4210575224	Summit township	112	45	Potter County, Pennsylvania	49.264612
421059504003086	Unserved	4210521156	East Fork district	14	7	Potter County, Pennsylvania	51.010059
421059504003087	Unserved	4210521156	East Fork district	14	7	Potter County, Pennsylvania	51.010059
421059504003088	Unserved	4210521156	East Fork district	14	7	Potter County, Pennsylvania	51.010059
421059504003089	Unserved	4210500108	Abbott township	226	88	Potter County, Pennsylvania	69.908506
421059504003090	Unserved	4210521156	East Fork district	14	7	Potter County, Pennsylvania	51.010059
421059504003091	Unserved	4210521156	East Fork district	14	7	Potter County, Pennsylvania	51.010059
421059504003092	Unserved	4210521156	East Fork district	14	7	Potter County, Pennsylvania	51.010059
421059504003098	Unserved	4210584360	Wharton township	91	41	Potter County, Pennsylvania	61.784271
421059504003099	Unserved	4210584360	Wharton township	91	41	Potter County, Pennsylvania	61.784271
421059504003100	Unserved	4210575952	Sylvania township	61	29	Potter County, Pennsylvania	29.85896
421059504003101	Unserved	4210584360	Wharton township	91	41	Potter County, Pennsylvania	61.784271
421059504003102	Unserved	4210584360	Wharton township	91	41	Potter County, Pennsylvania	61.784271
421059504003103	Unserved	4210584360	Wharton township	91	41	Potter County, Pennsylvania	61.784271
421059504003104	Unserved	4210584360	Wharton township	91	41	Potter County, Pennsylvania	61.784271
421059504003105	Unserved	4210584360	Wharton township	91	41	Potter County, Pennsylvania	61.784271
421059504003106	Unserved	4210575952	Sylvania township	61	29	Potter County, Pennsylvania	29.85896

Q14 -Pennsylvania Census Blocks By Municipality

421059504003147	Unserved	4210584360	Wharton township	91	41	Potter County, Pennsylvania	61.784271
421059504003148	Unserved	4210584360	Wharton township	91	41	Potter County, Pennsylvania	61.784271
421059504003149	Unserved	4210562072	Portage township	223	95	Potter County, Pennsylvania	37.689255
421059504003150	Underserved	4210562072	Portage township	223	95	Potter County, Pennsylvania	37.689255
421059504003166	Underserved	4210562072	Portage township	223	95	Potter County, Pennsylvania	37.689255
421059504003167	Unserved	4210562072	Portage township	223	95	Potter County, Pennsylvania	37.689255
421059504003168	Underserved	4210562072	Portage township	223	95	Potter County, Pennsylvania	37.689255
421059504003170	Unserved	4210575952	Sylvania township	61	29	Potter County, Pennsylvania	29.85896
421059504003171	Unserved	4210575952	Sylvania township	61	29	Potter County, Pennsylvania	29.85896
421059504003172	Unserved	4210575952	Sylvania township	61	29	Potter County, Pennsylvania	29.85896
421059504003173	Unserved	4210575952	Sylvania township	61	29	Potter County, Pennsylvania	29.85896
421059504003174	Unserved	4210575952	Sylvania township	61	29	Potter County, Pennsylvania	29.85896
421059504003175	Unserved	4210575952	Sylvania township	61	29	Potter County, Pennsylvania	29.85896
421059504003176	Unserved	4210575952	Sylvania township	61	29	Potter County, Pennsylvania	29.85896
421059504003182	Unserved	4210562072	Portage township	223	95	Potter County, Pennsylvania	37.689255
421059504003183	Unserved	4210562072	Portage township	223	95	Potter County, Pennsylvania	37.689255
421059504003184	Unserved	4210562072	Portage township	223	95	Potter County, Pennsylvania	37.689255
421059504003185	Unserved	4210562072	Portage township	223	95	Potter County, Pennsylvania	37.689255
421059504003190	Unserved	4210562072	Portage township	223	95	Potter County, Pennsylvania	37.689255
421059504003191	Unserved	4210584360	Wharton township	91	41	Potter County, Pennsylvania	61.784271
421059504003192	Unserved	4210584360	Wharton township	91	41	Potter County, Pennsylvania	61.784271
421059504003193	Unserved	4210584360	Wharton township	91	41	Potter County, Pennsylvania	61.784271
421059504003194	Unserved	4210584360	Wharton township	91	41	Potter County, Pennsylvania	61.784271
421059504003195	Unserved	4210584360	Wharton township	91	41	Potter County, Pennsylvania	61.784271
421059504003196	Unserved	4210584360	Wharton township	91	41	Potter County, Pennsylvania	61.784271
421059504003197	Unserved	4210584360	Wharton township	91	41	Potter County, Pennsylvania	61.784271
421059504003198	Unserved	4210584360	Wharton township	91	41	Potter County, Pennsylvania	61.784271
421059504003199	Unserved	4210584360	Wharton township	91	41	Potter County, Pennsylvania	61.784271
421059504003200	Unserved	4210521156	East Fork district	14	7	Potter County, Pennsylvania	51.010059
421059504003201	Unserved	4210584360	Wharton township	91	41	Potter County, Pennsylvania	61.784271
421059504003202	Unserved	4210584360	Wharton township	91	41	Potter County, Pennsylvania	61.784271
421059504003203	Unserved	4210584360	Wharton township	91	41	Potter County, Pennsylvania	61.784271
421059505003000	Unserved	4210560200	Pike township	292	121	Potter County, Pennsylvania	36.836991
421059505003001	Unserved	4210560200	Pike township	292	121	Potter County, Pennsylvania	36.836991

Q14 -Pennsylvania Census Blocks By Municipality

421059505003078	Unserved	4210582568	West Branch township	392	159	Potter County, Pennsylvania	62.919464
421059505003079	Unserved	4210582568	West Branch township	392	159	Potter County, Pennsylvania	62.919464
421059505003080	Unserved	4210582568	West Branch township	392	159	Potter County, Pennsylvania	62.919464
421059505003081	Unserved	4210582568	West Branch township	392	159	Potter County, Pennsylvania	62.919464
421059505003082	Unserved	4210582568	West Branch township	392	159	Potter County, Pennsylvania	62.919464
421059505003083	Unserved	4210500108	Abbott township	226	88	Potter County, Pennsylvania	69.908506
421059505003084	Unserved	4210500108	Abbott township	226	88	Potter County, Pennsylvania	69.908506
421059505003085	Unserved	4210500108	Abbott township	226	88	Potter County, Pennsylvania	69.908506
421059505003086	Unserved	4210582568	West Branch township	392	159	Potter County, Pennsylvania	62.919464
421059505003087	Unserved	4210582568	West Branch township	392	159	Potter County, Pennsylvania	62.919464
421059505003088	Unserved	4210582568	West Branch township	392	159	Potter County, Pennsylvania	62.919464
421059505003090	Unserved	4210500108	Abbott township	226	88	Potter County, Pennsylvania	69.908506
421059505003091	Unserved	4210500108	Abbott township	226	88	Potter County, Pennsylvania	69.908506
421059505003092	Unserved	4210500108	Abbott township	226	88	Potter County, Pennsylvania	69.908506
421059505003093	Unserved	4210500108	Abbott township	226	88	Potter County, Pennsylvania	69.908506
421059505003094	Unserved	4210500108	Abbott township	226	88	Potter County, Pennsylvania	69.908506
421059505003095	Unserved	4210500108	Abbott township	226	88	Potter County, Pennsylvania	69.908506
421059505003096	Unserved	4210500108	Abbott township	226	88	Potter County, Pennsylvania	69.908506
421059505003097	Unserved	4210500108	Abbott township	226	88	Potter County, Pennsylvania	69.908506
421059505003098	Unserved	4210500108	Abbott township	226	88	Potter County, Pennsylvania	69.908506
421059505003115	Underserved	4210582568	West Branch township	392	159	Potter County, Pennsylvania	62.919464
421059505003116	Unserved	4210582568	West Branch township	392	159	Potter County, Pennsylvania	62.919464
421059505003117	Underserved	4210500108	Abbott township	226	88	Potter County, Pennsylvania	69.908506
421059505003130	Underserved	4210500108	Abbott township	226	88	Potter County, Pennsylvania	69.908506
421059505003132	Unserved	4210500108	Abbott township	226	88	Potter County, Pennsylvania	69.908506
421059505003133	Unserved	4210500108	Abbott township	226	88	Potter County, Pennsylvania	69.908506
421059505003134	Unserved	4210500108	Abbott township	226	88	Potter County, Pennsylvania	69.908506
421059505003135	Unserved	4210500108	Abbott township	226	88	Potter County, Pennsylvania	69.908506
421059505003136	Unserved	4210500108	Abbott township	226	88	Potter County, Pennsylvania	69.908506
421059505003137	Unserved	4210574072	Stewardson township	74	39	Potter County, Pennsylvania	74.330372
421059505003138	Unserved	4210574072	Stewardson township	74	39	Potter County, Pennsylvania	74.330372
421059505003139	Underserved	4210500108	Abbott township	226	88	Potter County, Pennsylvania	69.908506
421059505003146	Unserved	4210500108	Abbott township	226	88	Potter County, Pennsylvania	69.908506
421059505003147	Underserved	4210500108	Abbott township	226	88	Potter County, Pennsylvania	69.908506

Q14 -Pennsylvania Census Blocks By Municipality

421059505003223	Unserved	4210574072	Stewardson township	74	39	Potter County, Pennsylvania	74.330372
421059505003224	Unserved	4210574072	Stewardson township	74	39	Potter County, Pennsylvania	74.330372
421059505003225	Unserved	4210574072	Stewardson township	74	39	Potter County, Pennsylvania	74.330372
421059505003226	Unserved	4210574072	Stewardson township	74	39	Potter County, Pennsylvania	74.330372
421059505003227	Unserved	4210574072	Stewardson township	74	39	Potter County, Pennsylvania	74.330372
421059505003228	Unserved	4210574072	Stewardson township	74	39	Potter County, Pennsylvania	74.330372
421059505003229	Unserved	4210574072	Stewardson township	74	39	Potter County, Pennsylvania	74.330372
421059505003230	Unserved	4210574072	Stewardson township	74	39	Potter County, Pennsylvania	74.330372
421059505003999	Unserved	4210582568	West Branch township	392	159	Potter County, Pennsylvania	62.919464
421070001001002	Unserved	4210721952	East Union township	1419	630	Schuylkill County, Pennsylvania	26.017733
421070001001003	Unserved	4210721952	East Union township	1419	630	Schuylkill County, Pennsylvania	26.017733
421070003004002	Underserved	4210766760	Rush township	3957	1419	Schuylkill County, Pennsylvania	23.870024
421070003005001	Underserved	4210766760	Rush township	3957	1419	Schuylkill County, Pennsylvania	23.870024
421070011002010	Unserved	4210722912	Eldred township	719	271	Schuylkill County, Pennsylvania	22.047236
421070011002024	Unserved	4210722912	Eldred township	719	271	Schuylkill County, Pennsylvania	22.047236
421070011002025	Unserved	4210722912	Eldred township	719	271	Schuylkill County, Pennsylvania	22.047236
421070011002027	Unserved	4210722912	Eldred township	719	271	Schuylkill County, Pennsylvania	22.047236
421070011003000	Unserved	4210779120	Upper Mahantongo tov	652	250	Schuylkill County, Pennsylvania	14.827619
421070011003003	Unserved	4210779120	Upper Mahantongo tov	652	250	Schuylkill County, Pennsylvania	14.827619
421070011003006	Unserved	4210779120	Upper Mahantongo tov	652	250	Schuylkill County, Pennsylvania	14.827619
421070011003013	Unserved	4210779120	Upper Mahantongo tov	652	250	Schuylkill County, Pennsylvania	14.827619
421070011003014	Unserved	4210779120	Upper Mahantongo tov	652	250	Schuylkill County, Pennsylvania	14.827619
421070011003015	Unserved	4210779120	Upper Mahantongo tov	652	250	Schuylkill County, Pennsylvania	14.827619
421070011003034	Unserved	4210779120	Upper Mahantongo tov	652	250	Schuylkill County, Pennsylvania	14.827619
421070011003038	Unserved	4210779120	Upper Mahantongo tov	652	250	Schuylkill County, Pennsylvania	14.827619
421070011003040	Unserved	4210779120	Upper Mahantongo tov	652	250	Schuylkill County, Pennsylvania	14.827619
421070011003042	Unserved	4210779120	Upper Mahantongo tov	652	250	Schuylkill County, Pennsylvania	14.827619
421070011003073	Unserved	4210779120	Upper Mahantongo tov	652	250	Schuylkill County, Pennsylvania	14.827619
421070027001000	Underserved	4210776032	Tamaqua borough	7174	3179	Schuylkill County, Pennsylvania	9.948207
421070027001001	Underserved	4210776032	Tamaqua borough	7174	3179	Schuylkill County, Pennsylvania	9.948207
421070029002000	Unserved	4210783792	West Penn township	3852	1485	Schuylkill County, Pennsylvania	58.213766
421070029002002	Unserved	4210783792	West Penn township	3852	1485	Schuylkill County, Pennsylvania	58.213766
421099802001012	Unserved	4210937448	Jackson township	1276	459	Snyder County, Pennsylvania	14.986281
421099802001015	Unserved	4210937448	Jackson township	1276	459	Snyder County, Pennsylvania	14.986281

Q14 -Pennsylvania Census Blocks By Municipality

421099802001018	Unserved	4210937448	Jackson township	1276	459	Snyder County, Pennsylvania	14.986281
421099802001019	Unserved	4210937448	Jackson township	1276	459	Snyder County, Pennsylvania	14.986281
421099802002029	Unserved	4210949016	Middlecreek township	1971	732	Snyder County, Pennsylvania	14.361207
421099802002031	Unserved	4210949016	Middlecreek township	1971	732	Snyder County, Pennsylvania	14.361207
421099802002034	Unserved	4210949016	Middlecreek township	1971	732	Snyder County, Pennsylvania	14.361207
421099802002046	Underserved	4210949016	Middlecreek township	1971	732	Snyder County, Pennsylvania	14.361207
421099802002058	Unserved	4210949016	Middlecreek township	1971	732	Snyder County, Pennsylvania	14.361207
421099802002059	Unserved	4210949016	Middlecreek township	1971	732	Snyder County, Pennsylvania	14.361207
421099802002060	Unserved	4210949016	Middlecreek township	1971	732	Snyder County, Pennsylvania	14.361207
421099802002061	Unserved	4210949016	Middlecreek township	1971	732	Snyder County, Pennsylvania	14.361207
421099803001000	Unserved	4210912060	Center township	2162	732	Snyder County, Pennsylvania	21.266304
421099803001003	Unserved	4210912060	Center township	2162	732	Snyder County, Pennsylvania	21.266304
421099803001012	Unserved	4210912060	Center township	2162	732	Snyder County, Pennsylvania	21.266304
421099803001013	Unserved	4210912060	Center township	2162	732	Snyder County, Pennsylvania	21.266304
421099803001014	Unserved	4210912060	Center township	2162	732	Snyder County, Pennsylvania	21.266304
421099803002012	Unserved	4210912060	Center township	2162	732	Snyder County, Pennsylvania	21.266304
421099803002023	Unserved	4210912060	Center township	2162	732	Snyder County, Pennsylvania	21.266304
421099803002027	Unserved	4210912060	Center township	2162	732	Snyder County, Pennsylvania	21.266304
421099803002028	Unserved	4210912060	Center township	2162	732	Snyder County, Pennsylvania	21.266304
421099803002036	Unserved	4210912060	Center township	2162	732	Snyder County, Pennsylvania	21.266304
421099803002041	Unserved	4210912060	Center township	2162	732	Snyder County, Pennsylvania	21.266304
421099803003007	Unserved	4210927440	Franklin township	2094	835	Snyder County, Pennsylvania	28.610512
421099803003008	Unserved	4210927440	Franklin township	2094	835	Snyder County, Pennsylvania	28.610512
421099803003014	Unserved	4210927440	Franklin township	2094	835	Snyder County, Pennsylvania	28.610512
421099803003015	Unserved	4210927440	Franklin township	2094	835	Snyder County, Pennsylvania	28.610512
421099803003016	Unserved	4210927440	Franklin township	2094	835	Snyder County, Pennsylvania	28.610512
421099803003019	Unserved	4210927440	Franklin township	2094	835	Snyder County, Pennsylvania	28.610512
421099803003020	Unserved	4210927440	Franklin township	2094	835	Snyder County, Pennsylvania	28.610512
421099803003021	Unserved	4210927440	Franklin township	2094	835	Snyder County, Pennsylvania	28.610512
421099803003022	Unserved	4210927440	Franklin township	2094	835	Snyder County, Pennsylvania	28.610512
421099803003023	Unserved	4210927440	Franklin township	2094	835	Snyder County, Pennsylvania	28.610512
421099803003042	Unserved	4210927440	Franklin township	2094	835	Snyder County, Pennsylvania	28.610512
421099803003043	Unserved	4210927440	Franklin township	2094	835	Snyder County, Pennsylvania	28.610512
421099803003044	Unserved	4210927440	Franklin township	2094	835	Snyder County, Pennsylvania	28.610512

Q14 -Pennsylvania Census Blocks By Municipality

421099805002049	Unserved	4210982464	West Beaver township	1124	384	Snyder County, Pennsylvania	27.929414
421099805002050	Unserved	4210982464	West Beaver township	1124	384	Snyder County, Pennsylvania	27.929414
421099805002051	Unserved	4210982464	West Beaver township	1124	384	Snyder County, Pennsylvania	27.929414
421099805002071	Underserved	4210982464	West Beaver township	1124	384	Snyder County, Pennsylvania	27.929414
421099805002072	Unserved	4210982464	West Beaver township	1124	384	Snyder County, Pennsylvania	27.929414
421099806001021	Unserved	4210981320	Washington township	1532	533	Snyder County, Pennsylvania	24.489438
421099806001022	Unserved	4210981320	Washington township	1532	533	Snyder County, Pennsylvania	24.489438
421099806001023	Unserved	4210981320	Washington township	1532	533	Snyder County, Pennsylvania	24.489438
421099806001031	Unserved	4210981320	Washington township	1532	533	Snyder County, Pennsylvania	24.489438
421099806001035	Underserved	4210981320	Washington township	1532	533	Snyder County, Pennsylvania	24.489438
421099806001036	Unserved	4210981320	Washington township	1532	533	Snyder County, Pennsylvania	24.489438
421099806001040	Unserved	4210981320	Washington township	1532	533	Snyder County, Pennsylvania	24.489438
421099806001046	Unserved	4210981320	Washington township	1532	533	Snyder County, Pennsylvania	24.489438
421099806001055	Unserved	4210981320	Washington township	1532	533	Snyder County, Pennsylvania	24.489438
421099806001056	Unserved	4210981320	Washington township	1532	533	Snyder County, Pennsylvania	24.489438
421099806001057	Unserved	4210981320	Washington township	1532	533	Snyder County, Pennsylvania	24.489438
421099806001058	Unserved	4210981320	Washington township	1532	533	Snyder County, Pennsylvania	24.489438
421099806001059	Unserved	4210981320	Washington township	1532	533	Snyder County, Pennsylvania	24.489438
421099806001061	Unserved	4210981320	Washington township	1532	533	Snyder County, Pennsylvania	24.489438
421099806001062	Underserved	4210981320	Washington township	1532	533	Snyder County, Pennsylvania	24.489438
421099806001064	Unserved	4210981320	Washington township	1532	533	Snyder County, Pennsylvania	24.489438
421099806001068	Unserved	4210981320	Washington township	1532	533	Snyder County, Pennsylvania	24.489438
421099806001069	Unserved	4210981320	Washington township	1532	533	Snyder County, Pennsylvania	24.489438
421099806001070	Unserved	4210981320	Washington township	1532	533	Snyder County, Pennsylvania	24.489438
421099806001073	Unserved	4210981320	Washington township	1532	533	Snyder County, Pennsylvania	24.489438
421099806001077	Unserved	4210981320	Washington township	1532	533	Snyder County, Pennsylvania	24.489438
421099806001078	Unserved	4210981320	Washington township	1532	533	Snyder County, Pennsylvania	24.489438
421099806001079	Unserved	4210981320	Washington township	1532	533	Snyder County, Pennsylvania	24.489438
421099806002041	Unserved	4210927696	Freeburg borough	584	242	Snyder County, Pennsylvania	0.288365
421099806003031	Underserved	4210978408	Union township	1519	506	Snyder County, Pennsylvania	14.486666
421099806003032	Unserved	4210978408	Union township	1519	506	Snyder County, Pennsylvania	14.486666
421099806003033	Unserved	4210978408	Union township	1519	506	Snyder County, Pennsylvania	14.486666
421099806003034	Unserved	4210978408	Union township	1519	506	Snyder County, Pennsylvania	14.486666
421099806003035	Unserved	4210912672	Chapman township	1426	433	Snyder County, Pennsylvania	13.340135

Q14 -Pennsylvania Census Blocks By Municipality

421099806004050	Unserved	4210912672	Chapman township	1426	433	Snyder County, Pennsylvania	13.340135
421099806004051	Unserved	4210912672	Chapman township	1426	433	Snyder County, Pennsylvania	13.340135
421099806004052	Unserved	4210912672	Chapman township	1426	433	Snyder County, Pennsylvania	13.340135
421099806004053	Unserved	4210912672	Chapman township	1426	433	Snyder County, Pennsylvania	13.340135
421099806004054	Unserved	4210912672	Chapman township	1426	433	Snyder County, Pennsylvania	13.340135
421099806004055	Unserved	4210912672	Chapman township	1426	433	Snyder County, Pennsylvania	13.340135
421099806004056	Unserved	4210912672	Chapman township	1426	433	Snyder County, Pennsylvania	13.340135
421099806004057	Unserved	4210912672	Chapman township	1426	433	Snyder County, Pennsylvania	13.340135
421099806004058	Unserved	4210912672	Chapman township	1426	433	Snyder County, Pennsylvania	13.340135
421099806004059	Unserved	4210912672	Chapman township	1426	433	Snyder County, Pennsylvania	13.340135
421099806004060	Unserved	4210912672	Chapman township	1426	433	Snyder County, Pennsylvania	13.340135
421099806004061	Unserved	4210912672	Chapman township	1426	433	Snyder County, Pennsylvania	13.340135
421099806004062	Unserved	4210912672	Chapman township	1426	433	Snyder County, Pennsylvania	13.340135
421099806004063	Unserved	4210912672	Chapman township	1426	433	Snyder County, Pennsylvania	13.340135
421099806004064	Unserved	4210912672	Chapman township	1426	433	Snyder County, Pennsylvania	13.340135
421099806004065	Unserved	4210912672	Chapman township	1426	433	Snyder County, Pennsylvania	13.340135
421099806004066	Unserved	4210912672	Chapman township	1426	433	Snyder County, Pennsylvania	13.340135
421099806004067	Unserved	4210912672	Chapman township	1426	433	Snyder County, Pennsylvania	13.340135
421139801001000	Underserved	4211315208	Colley township	647	179	Sullivan County, Pennsylvania	58.994484
421139801001049	Unserved	4211315208	Colley township	647	179	Sullivan County, Pennsylvania	58.994484
421139801001064	Underserved	4211315208	Colley township	647	179	Sullivan County, Pennsylvania	58.994484
421139801001069	Unserved	4211315208	Colley township	647	179	Sullivan County, Pennsylvania	58.994484
421139801001098	Underserved	4211341520	Laporte township	373	152	Sullivan County, Pennsylvania	53.677733
421139801001099	Underserved	4211341520	Laporte township	373	152	Sullivan County, Pennsylvania	53.677733
421139801001198	Unserved	4211315208	Colley township	647	179	Sullivan County, Pennsylvania	58.994484
421139801001199	Unserved	4211315208	Colley township	647	179	Sullivan County, Pennsylvania	58.994484
421139801001200	Unserved	4211315208	Colley township	647	179	Sullivan County, Pennsylvania	58.994484
421139801001201	Unserved	4211315208	Colley township	647	179	Sullivan County, Pennsylvania	58.994484
421139801001207	Unserved	4211315208	Colley township	647	179	Sullivan County, Pennsylvania	58.994484
421139801001209	Unserved	4211315208	Colley township	647	179	Sullivan County, Pennsylvania	58.994484
421139801002010	Unserved	4211313000	Cherry township	1718	706	Sullivan County, Pennsylvania	57.798237
421139801002012	Unserved	4211313000	Cherry township	1718	706	Sullivan County, Pennsylvania	57.798237
421139801002013	Unserved	4211313000	Cherry township	1718	706	Sullivan County, Pennsylvania	57.798237
421139801002014	Unserved	4211313000	Cherry township	1718	706	Sullivan County, Pennsylvania	57.798237

Q14 -Pennsylvania Census Blocks By Municipality

421139801002015	Underserved	4211313000	Cherry township	1718	706	Sullivan County, Pennsylvania	57.798237
421139801002992	Unserved	4211313000	Cherry township	1718	706	Sullivan County, Pennsylvania	57.798237
421139802001005	Unserved	4211326736	Forks township	407	171	Sullivan County, Pennsylvania	43.935376
421139802001113	Underserved	4211326736	Forks township	407	171	Sullivan County, Pennsylvania	43.935376
421139802001136	Underserved	4211326736	Forks township	407	171	Sullivan County, Pennsylvania	43.935376
421139802001138	Underserved	4211326736	Forks township	407	171	Sullivan County, Pennsylvania	43.935376
421139802001139	Underserved	4211326736	Forks township	407	171	Sullivan County, Pennsylvania	43.935376
421139802001141	Underserved	4211323144	Elkland township	607	214	Sullivan County, Pennsylvania	38.707749
421139802001142	Underserved	4211323144	Elkland township	607	214	Sullivan County, Pennsylvania	38.707749
421139802002029	Underserved	4211327096	Fox township	332	135	Sullivan County, Pennsylvania	38.603671
421139802002030	Unserved	4211327096	Fox township	332	135	Sullivan County, Pennsylvania	38.603671
421139802002031	Unserved	4211327096	Fox township	332	135	Sullivan County, Pennsylvania	38.603671
421139802002032	Unserved	4211327096	Fox township	332	135	Sullivan County, Pennsylvania	38.603671
421139802002033	Unserved	4211327096	Fox township	332	135	Sullivan County, Pennsylvania	38.603671
421139802002034	Underserved	4211327096	Fox township	332	135	Sullivan County, Pennsylvania	38.603671
421139802002035	Unserved	4211327096	Fox township	332	135	Sullivan County, Pennsylvania	38.603671
421139802002037	Underserved	4211327096	Fox township	332	135	Sullivan County, Pennsylvania	38.603671
421139802002038	Underserved	4211327096	Fox township	332	135	Sullivan County, Pennsylvania	38.603671
421139802002039	Underserved	4211327096	Fox township	332	135	Sullivan County, Pennsylvania	38.603671
421139802002057	Unserved	4211327096	Fox township	332	135	Sullivan County, Pennsylvania	38.603671
421139802002058	Unserved	4211327096	Fox township	332	135	Sullivan County, Pennsylvania	38.603671
421139802002074	Underserved	4211334840	Hillsgrove township	265	113	Sullivan County, Pennsylvania	28.437346
421139802002089	Underserved	4211334840	Hillsgrove township	265	113	Sullivan County, Pennsylvania	28.437346
421139802002098	Unserved	4211334840	Hillsgrove township	265	113	Sullivan County, Pennsylvania	28.437346
421139802002099	Unserved	4211334840	Hillsgrove township	265	113	Sullivan County, Pennsylvania	28.437346
421139802002100	Unserved	4211334840	Hillsgrove township	265	113	Sullivan County, Pennsylvania	28.437346
421139802002101	Underserved	4211334840	Hillsgrove township	265	113	Sullivan County, Pennsylvania	28.437346
421139802002999	Unserved	4211334840	Hillsgrove township	265	113	Sullivan County, Pennsylvania	28.437346
421139802003000	Unserved	4211318296	Davidson township	626	269	Sullivan County, Pennsylvania	78.234888
421139802003001	Unserved	4211318296	Davidson township	626	269	Sullivan County, Pennsylvania	78.234888
421139802003002	Unserved	4211318296	Davidson township	626	269	Sullivan County, Pennsylvania	78.234888
421139802003018	Underserved	4211318296	Davidson township	626	269	Sullivan County, Pennsylvania	78.234888
421139802003022	Underserved	4211318296	Davidson township	626	269	Sullivan County, Pennsylvania	78.234888
421139802003070	Underserved	4211370560	Shrewsbury township	328	134	Sullivan County, Pennsylvania	47.992287

Q14 -Pennsylvania Census Blocks By Municipality

421139802003072	Unserved	4211370560	Shrewsbury township	328	134	Sullivan County, Pennsylvania	47.992287
421139802003073	Unserved	4211370560	Shrewsbury township	328	134	Sullivan County, Pennsylvania	47.992287
421139802003074	Unserved	4211370560	Shrewsbury township	328	134	Sullivan County, Pennsylvania	47.992287
421139802003075	Underserved	4211370560	Shrewsbury township	328	134	Sullivan County, Pennsylvania	47.992287
421139802003077	Unserved	4211370560	Shrewsbury township	328	134	Sullivan County, Pennsylvania	47.992287
421139802003078	Unserved	4211370560	Shrewsbury township	328	134	Sullivan County, Pennsylvania	47.992287
421139802003079	Unserved	4211370560	Shrewsbury township	328	134	Sullivan County, Pennsylvania	47.992287
421139802003080	Underserved	4211370560	Shrewsbury township	328	134	Sullivan County, Pennsylvania	47.992287
421139802003157	Underserved	4211370560	Shrewsbury township	328	134	Sullivan County, Pennsylvania	47.992287
421139802003158	Unserved	4211370560	Shrewsbury township	328	134	Sullivan County, Pennsylvania	47.992287
421139802003159	Unserved	4211370560	Shrewsbury township	328	134	Sullivan County, Pennsylvania	47.992287
421139802003160	Unserved	4211370560	Shrewsbury township	328	134	Sullivan County, Pennsylvania	47.992287
421139802003167	Unserved	4211318296	Davidson township	626	269	Sullivan County, Pennsylvania	78.234888
421139802003168	Unserved	4211318296	Davidson township	626	269	Sullivan County, Pennsylvania	78.234888
421139802003169	Unserved	4211318296	Davidson township	626	269	Sullivan County, Pennsylvania	78.234888
421139802003171	Unserved	4211318296	Davidson township	626	269	Sullivan County, Pennsylvania	78.234888
421139802003173	Unserved	4211318296	Davidson township	626	269	Sullivan County, Pennsylvania	78.234888
421139802003174	Unserved	4211318296	Davidson township	626	269	Sullivan County, Pennsylvania	78.234888
421139802003175	Unserved	4211318296	Davidson township	626	269	Sullivan County, Pennsylvania	78.234888
421139802003176	Unserved	4211318296	Davidson township	626	269	Sullivan County, Pennsylvania	78.234888
421139802003177	Unserved	4211318296	Davidson township	626	269	Sullivan County, Pennsylvania	78.234888
421139802003178	Unserved	4211318296	Davidson township	626	269	Sullivan County, Pennsylvania	78.234888
421139802003179	Unserved	4211318296	Davidson township	626	269	Sullivan County, Pennsylvania	78.234888
421139802003994	Underserved	4211318296	Davidson township	626	269	Sullivan County, Pennsylvania	78.234888
421139802003999	Unserved	4211318296	Davidson township	626	269	Sullivan County, Pennsylvania	78.234888
421150320001000	Unserved	4211502712	Apolacon township	507	182	Susquehanna County, Pennsylvania	23.387198
421150320001003	Unserved	4211502712	Apolacon township	507	182	Susquehanna County, Pennsylvania	23.387198
421150320001049	Underserved	4211502712	Apolacon township	507	182	Susquehanna County, Pennsylvania	23.387198
421150320001051	Unserved	4211502712	Apolacon township	507	182	Susquehanna County, Pennsylvania	23.387198
421150320001052	Unserved	4211502712	Apolacon township	507	182	Susquehanna County, Pennsylvania	23.387198
421150320001058	Unserved	4211502712	Apolacon township	507	182	Susquehanna County, Pennsylvania	23.387198
421150320001060	Unserved	4211502712	Apolacon township	507	182	Susquehanna County, Pennsylvania	23.387198
421150320001997	Underserved	4211502712	Apolacon township	507	182	Susquehanna County, Pennsylvania	23.387198
421150320002003	Underserved	4211513504	Choconut township	797	316	Susquehanna County, Pennsylvania	20.3263

Q14 -Pennsylvania Census Blocks By Municipality

421150320002063	Unserved	4211549152	Middletown township	340	130	Susquehanna County, Pennsylvania	28.706807
421150320002064	Underserved	4211549152	Middletown township	340	130	Susquehanna County, Pennsylvania	28.706807
421150320002098	Underserved	4211549152	Middletown township	340	130	Susquehanna County, Pennsylvania	28.706807
421150320002099	Unserved	4211549152	Middletown township	340	130	Susquehanna County, Pennsylvania	28.706807
421150320002100	Unserved	4211549152	Middletown township	340	130	Susquehanna County, Pennsylvania	28.706807
421150320002101	Unserved	4211549152	Middletown township	340	130	Susquehanna County, Pennsylvania	28.706807
421150320002102	Unserved	4211549152	Middletown township	340	130	Susquehanna County, Pennsylvania	28.706807
421150320002103	Unserved	4211549152	Middletown township	340	130	Susquehanna County, Pennsylvania	28.706807
421150320002104	Unserved	4211549152	Middletown township	340	130	Susquehanna County, Pennsylvania	28.706807
421150320002105	Unserved	4211549152	Middletown township	340	130	Susquehanna County, Pennsylvania	28.706807
421150320002106	Unserved	4211549152	Middletown township	340	130	Susquehanna County, Pennsylvania	28.706807
421150320002107	Unserved	4211549152	Middletown township	340	130	Susquehanna County, Pennsylvania	28.706807
421150320002108	Unserved	4211549152	Middletown township	340	130	Susquehanna County, Pennsylvania	28.706807
421150320002109	Unserved	4211549152	Middletown township	340	130	Susquehanna County, Pennsylvania	28.706807
421150320002115	Unserved	4211549152	Middletown township	340	130	Susquehanna County, Pennsylvania	28.706807
421150320002116	Unserved	4211549152	Middletown township	340	130	Susquehanna County, Pennsylvania	28.706807
421150320002995	Unserved	4211549152	Middletown township	340	130	Susquehanna County, Pennsylvania	28.706807
421150320003056	Unserved	4211526648	Forest Lake township	1194	445	Susquehanna County, Pennsylvania	29.865532
421150320003057	Unserved	4211526648	Forest Lake township	1194	445	Susquehanna County, Pennsylvania	29.865532
421150320003059	Unserved	4211526648	Forest Lake township	1194	445	Susquehanna County, Pennsylvania	29.865532
421150320003060	Unserved	4211526648	Forest Lake township	1194	445	Susquehanna County, Pennsylvania	29.865532
421150320003061	Unserved	4211526648	Forest Lake township	1194	445	Susquehanna County, Pennsylvania	29.865532
421150321001000	Unserved	4211570776	Silver Lake township	1729	626	Susquehanna County, Pennsylvania	33.26764
421150321001054	Unserved	4211570776	Silver Lake township	1729	626	Susquehanna County, Pennsylvania	33.26764
421150321002009	Underserved	4211543120	Liberty township	1266	474	Susquehanna County, Pennsylvania	30.019094
421150321002010	Underserved	4211543120	Liberty township	1266	474	Susquehanna County, Pennsylvania	30.019094
421150321002011	Unserved	4211543120	Liberty township	1266	474	Susquehanna County, Pennsylvania	30.019094
421150321002018	Unserved	4211543120	Liberty township	1266	474	Susquehanna County, Pennsylvania	30.019094
421150321002019	Unserved	4211543120	Liberty township	1266	474	Susquehanna County, Pennsylvania	30.019094
421150322004018	Underserved	4211530736	Great Bend township	1890	757	Susquehanna County, Pennsylvania	36.969358
421150322004019	Unserved	4211530736	Great Bend township	1890	757	Susquehanna County, Pennsylvania	36.969358
421150322004020	Unserved	4211530736	Great Bend township	1890	757	Susquehanna County, Pennsylvania	36.969358
421150322004022	Unserved	4211530736	Great Bend township	1890	757	Susquehanna County, Pennsylvania	36.969358
421150323001001	Underserved	4211556016	Oakland township	550	227	Susquehanna County, Pennsylvania	16.776539

Q14 -Pennsylvania Census Blocks By Municipality

421150325004991	Underserved	4211532568	Harford township	1301	512	Susquehanna County, Pennsylvania	33.264793
421150325004992	Unserved	4211532568	Harford township	1301	512	Susquehanna County, Pennsylvania	33.264793
421150326001016	Underserved	4211508648	Bridgewater township	2668	1058	Susquehanna County, Pennsylvania	40.998692
421150326001059	Unserved	4211508648	Bridgewater township	2668	1058	Susquehanna County, Pennsylvania	40.998692
421150326001060	Unserved	4211508648	Bridgewater township	2668	1058	Susquehanna County, Pennsylvania	40.998692
421150326001066	Unserved	4211508648	Bridgewater township	2668	1058	Susquehanna County, Pennsylvania	40.998692
421150326001998	Unserved	4211508648	Bridgewater township	2668	1058	Susquehanna County, Pennsylvania	40.998692
421150326004058	Underserved	4211508648	Bridgewater township	2668	1058	Susquehanna County, Pennsylvania	40.998692
421150326004059	Unserved	4211508648	Bridgewater township	2668	1058	Susquehanna County, Pennsylvania	40.998692
421150326004060	Unserved	4211508648	Bridgewater township	2668	1058	Susquehanna County, Pennsylvania	40.998692
421150326004084	Underserved	4211508648	Bridgewater township	2668	1058	Susquehanna County, Pennsylvania	40.998692
421150327001008	Underserved	4211538168	Jessup township	564	210	Susquehanna County, Pennsylvania	21.508819
421150327001036	Underserved	4211566776	Rush township	1290	485	Susquehanna County, Pennsylvania	37.924469
421150327001073	Unserved	4211566776	Rush township	1290	485	Susquehanna County, Pennsylvania	37.924469
421150327001074	Unserved	4211566776	Rush township	1290	485	Susquehanna County, Pennsylvania	37.924469
421150327002000	Unserved	4211538168	Jessup township	564	210	Susquehanna County, Pennsylvania	21.508819
421150327002001	Unserved	4211538168	Jessup township	564	210	Susquehanna County, Pennsylvania	21.508819
421150327002002	Unserved	4211538168	Jessup township	564	210	Susquehanna County, Pennsylvania	21.508819
421150327002004	Unserved	4211538168	Jessup township	564	210	Susquehanna County, Pennsylvania	21.508819
421150327002005	Unserved	4211538168	Jessup township	564	210	Susquehanna County, Pennsylvania	21.508819
421150327002006	Unserved	4211538168	Jessup township	564	210	Susquehanna County, Pennsylvania	21.508819
421150327002007	Unserved	4211538168	Jessup township	564	210	Susquehanna County, Pennsylvania	21.508819
421150327002008	Unserved	4211538168	Jessup township	564	210	Susquehanna County, Pennsylvania	21.508819
421150327002009	Underserved	4211538168	Jessup township	564	210	Susquehanna County, Pennsylvania	21.508819
421150327002014	Unserved	4211538168	Jessup township	564	210	Susquehanna County, Pennsylvania	21.508819
421150327002015	Unserved	4211538168	Jessup township	564	210	Susquehanna County, Pennsylvania	21.508819
421150327002028	Underserved	4211566776	Rush township	1290	485	Susquehanna County, Pennsylvania	37.924469
421150327002029	Unserved	4211566776	Rush township	1290	485	Susquehanna County, Pennsylvania	37.924469
421150327002030	Unserved	4211566776	Rush township	1290	485	Susquehanna County, Pennsylvania	37.924469
421150327002031	Underserved	4211566776	Rush township	1290	485	Susquehanna County, Pennsylvania	37.924469
421150327002032	Unserved	4211566776	Rush township	1290	485	Susquehanna County, Pennsylvania	37.924469
421150327002033	Unserved	4211566776	Rush township	1290	485	Susquehanna County, Pennsylvania	37.924469
421150327002034	Unserved	4211566776	Rush township	1290	485	Susquehanna County, Pennsylvania	37.924469
421150327002035	Unserved	4211566776	Rush township	1290	485	Susquehanna County, Pennsylvania	37.924469

Q14 -Pennsylvania Census Blocks By Municipality

421150327002036	Unserved	4211566776	Rush township	1290	485	Susquehanna County, Pennsylvania	37.924469
421150327002037	Unserved	4211566776	Rush township	1290	485	Susquehanna County, Pennsylvania	37.924469
421150327002038	Unserved	4211566776	Rush township	1290	485	Susquehanna County, Pennsylvania	37.924469
421150327002039	Unserved	4211566776	Rush township	1290	485	Susquehanna County, Pennsylvania	37.924469
421150327002040	Unserved	4211566776	Rush township	1290	485	Susquehanna County, Pennsylvania	37.924469
421150327002041	Unserved	4211566776	Rush township	1290	485	Susquehanna County, Pennsylvania	37.924469
421150327002042	Unserved	4211566776	Rush township	1290	485	Susquehanna County, Pennsylvania	37.924469
421150327002043	Unserved	4211566776	Rush township	1290	485	Susquehanna County, Pennsylvania	37.924469
421150327002044	Unserved	4211566776	Rush township	1290	485	Susquehanna County, Pennsylvania	37.924469
421150327002045	Unserved	4211566776	Rush township	1290	485	Susquehanna County, Pennsylvania	37.924469
421150327002046	Unserved	4211566776	Rush township	1290	485	Susquehanna County, Pennsylvania	37.924469
421150327002047	Unserved	4211566776	Rush township	1290	485	Susquehanna County, Pennsylvania	37.924469
421150327002048	Unserved	4211566776	Rush township	1290	485	Susquehanna County, Pennsylvania	37.924469
421150327002049	Unserved	4211566776	Rush township	1290	485	Susquehanna County, Pennsylvania	37.924469
421150327002050	Unserved	4211566776	Rush township	1290	485	Susquehanna County, Pennsylvania	37.924469
421150327002051	Unserved	4211566776	Rush township	1290	485	Susquehanna County, Pennsylvania	37.924469
421150327002052	Unserved	4211566776	Rush township	1290	485	Susquehanna County, Pennsylvania	37.924469
421150327002092	Underserved	4211566776	Rush township	1290	485	Susquehanna County, Pennsylvania	37.924469
421150327002093	Unserved	4211566776	Rush township	1290	485	Susquehanna County, Pennsylvania	37.924469
421150327002094	Unserved	4211566776	Rush township	1290	485	Susquehanna County, Pennsylvania	37.924469
421150327002095	Unserved	4211566776	Rush township	1290	485	Susquehanna County, Pennsylvania	37.924469
421150327002096	Unserved	4211566776	Rush township	1290	485	Susquehanna County, Pennsylvania	37.924469
421150327002097	Unserved	4211566776	Rush township	1290	485	Susquehanna County, Pennsylvania	37.924469
421150327002098	Underserved	4211503496	Auburn township	1816	681	Susquehanna County, Pennsylvania	50.831175
421150327002995	Unserved	4211566776	Rush township	1290	485	Susquehanna County, Pennsylvania	37.924469
421150328001001	Underserved	4211519264	Dimock township	1398	520	Susquehanna County, Pennsylvania	29.84458
421150328002028	Underserved	4211509128	Brooklyn township	889	340	Susquehanna County, Pennsylvania	24.433506
421150328002031	Unserved	4211509128	Brooklyn township	889	340	Susquehanna County, Pennsylvania	24.433506
421150328002064	Underserved	4211509128	Brooklyn township	889	340	Susquehanna County, Pennsylvania	24.433506
421150328003000	Unserved	4211573440	Springville township	1555	570	Susquehanna County, Pennsylvania	30.668392
421150328003001	Underserved	4211573440	Springville township	1555	570	Susquehanna County, Pennsylvania	30.668392
421150328003061	Unserved	4211573440	Springville township	1555	570	Susquehanna County, Pennsylvania	30.668392
421150329011000	Unserved	4211542760	Lenox township	1832	707	Susquehanna County, Pennsylvania	40.887491
421150329011001	Unserved	4211542760	Lenox township	1832	707	Susquehanna County, Pennsylvania	40.887491

Q14 -Pennsylvania Census Blocks By Municipality

421179901003017	Unserved	4211741960	Lawrence township	1721	659	Tioga County, Pennsylvania	34.47128
421179901003018	Underserved	4211741960	Lawrence township	1721	659	Tioga County, Pennsylvania	34.47128
421179901003046	Underserved	4211741960	Lawrence township	1721	659	Tioga County, Pennsylvania	34.47128
421179901003049	Unserved	4211741960	Lawrence township	1721	659	Tioga County, Pennsylvania	34.47128
421179901003063	Unserved	4211741960	Lawrence township	1721	659	Tioga County, Pennsylvania	34.47128
421179901003064	Unserved	4211741960	Lawrence township	1721	659	Tioga County, Pennsylvania	34.47128
421179901003065	Unserved	4211741960	Lawrence township	1721	659	Tioga County, Pennsylvania	34.47128
421179901003066	Unserved	4211741960	Lawrence township	1721	659	Tioga County, Pennsylvania	34.47128
421179901003067	Unserved	4211741960	Lawrence township	1721	659	Tioga County, Pennsylvania	34.47128
421179901003068	Unserved	4211741960	Lawrence township	1721	659	Tioga County, Pennsylvania	34.47128
421179901003070	Unserved	4211741960	Lawrence township	1721	659	Tioga County, Pennsylvania	34.47128
421179901003071	Unserved	4211741960	Lawrence township	1721	659	Tioga County, Pennsylvania	34.47128
421179901003072	Unserved	4211741960	Lawrence township	1721	659	Tioga County, Pennsylvania	34.47128
421179901003073	Unserved	4211741960	Lawrence township	1721	659	Tioga County, Pennsylvania	34.47128
421179901003075	Unserved	4211741960	Lawrence township	1721	659	Tioga County, Pennsylvania	34.47128
421179901003077	Unserved	4211741960	Lawrence township	1721	659	Tioga County, Pennsylvania	34.47128
421179901003078	Underserved	4211741960	Lawrence township	1721	659	Tioga County, Pennsylvania	34.47128
421179901003079	Unserved	4211741960	Lawrence township	1721	659	Tioga County, Pennsylvania	34.47128
421179901003088	Unserved	4211741960	Lawrence township	1721	659	Tioga County, Pennsylvania	34.47128
421179901003089	Unserved	4211741960	Lawrence township	1721	659	Tioga County, Pennsylvania	34.47128
421179901003103	Unserved	4211741960	Lawrence township	1721	659	Tioga County, Pennsylvania	34.47128
421179902001029	Underserved	4211752960	Nelson township	587	231	Tioga County, Pennsylvania	11.350282
421179902001048	Underserved	4211725296	Farmington township	636	238	Tioga County, Pennsylvania	32.021991
421179902001049	Unserved	4211725296	Farmington township	636	238	Tioga County, Pennsylvania	32.021991
421179902001050	Underserved	4211725296	Farmington township	636	238	Tioga County, Pennsylvania	32.021991
421179902001051	Underserved	4211725296	Farmington township	636	238	Tioga County, Pennsylvania	32.021991
421179902001053	Unserved	4211725296	Farmington township	636	238	Tioga County, Pennsylvania	32.021991
421179902001054	Unserved	4211725296	Farmington township	636	238	Tioga County, Pennsylvania	32.021991
421179902001055	Unserved	4211725296	Farmington township	636	238	Tioga County, Pennsylvania	32.021991
421179902001056	Unserved	4211725296	Farmington township	636	238	Tioga County, Pennsylvania	32.021991
421179902001057	Unserved	4211725296	Farmington township	636	238	Tioga County, Pennsylvania	32.021991
421179902001058	Unserved	4211725296	Farmington township	636	238	Tioga County, Pennsylvania	32.021991
421179902001059	Underserved	4211725296	Farmington township	636	238	Tioga County, Pennsylvania	32.021991
421179902001060	Underserved	4211725296	Farmington township	636	238	Tioga County, Pennsylvania	32.021991

Q14 -Pennsylvania Census Blocks By Municipality

421179902001085	Underserved	4211725296	Farmington township	636	238	Tioga County, Pennsylvania	32.021991
421179902001086	Unserved	4211725296	Farmington township	636	238	Tioga County, Pennsylvania	32.021991
421179902001087	Underserved	4211725296	Farmington township	636	238	Tioga County, Pennsylvania	32.021991
421179902001088	Unserved	4211725296	Farmington township	636	238	Tioga County, Pennsylvania	32.021991
421179902001089	Unserved	4211725296	Farmington township	636	238	Tioga County, Pennsylvania	32.021991
421179902001090	Unserved	4211725296	Farmington township	636	238	Tioga County, Pennsylvania	32.021991
421179902001091	Unserved	4211725296	Farmington township	636	238	Tioga County, Pennsylvania	32.021991
421179902004004	Underserved	4211757224	Osceola township	700	268	Tioga County, Pennsylvania	13.798611
421179902004005	Unserved	4211757224	Osceola township	700	268	Tioga County, Pennsylvania	13.798611
421179902004006	Unserved	4211757224	Osceola township	700	268	Tioga County, Pennsylvania	13.798611
421179902004007	Unserved	4211757224	Osceola township	700	268	Tioga County, Pennsylvania	13.798611
421179902004008	Unserved	4211757224	Osceola township	700	268	Tioga County, Pennsylvania	13.798611
421179902004009	Underserved	4211757224	Osceola township	700	268	Tioga County, Pennsylvania	13.798611
421179902004013	Unserved	4211757224	Osceola township	700	268	Tioga County, Pennsylvania	13.798611
421179902004030	Underserved	4211757224	Osceola township	700	268	Tioga County, Pennsylvania	13.798611
421179902004033	Unserved	4211757224	Osceola township	700	268	Tioga County, Pennsylvania	13.798611
421179902004034	Underserved	4211757224	Osceola township	700	268	Tioga County, Pennsylvania	13.798611
421179902004035	Unserved	4211757224	Osceola township	700	268	Tioga County, Pennsylvania	13.798611
421179902004036	Unserved	4211757224	Osceola township	700	268	Tioga County, Pennsylvania	13.798611
421179902004037	Unserved	4211757224	Osceola township	700	268	Tioga County, Pennsylvania	13.798611
421179902004038	Unserved	4211757224	Osceola township	700	268	Tioga County, Pennsylvania	13.798611
421179903001000	Unserved	4211718552	Deerfield township	659	242	Tioga County, Pennsylvania	29.30383
421179903001004	Unserved	4211718552	Deerfield township	659	242	Tioga County, Pennsylvania	29.30383
421179903001005	Underserved	4211718552	Deerfield township	659	242	Tioga County, Pennsylvania	29.30383
421179903001023	Underserved	4211718552	Deerfield township	659	242	Tioga County, Pennsylvania	29.30383
421179903001027	Underserved	4211718552	Deerfield township	659	242	Tioga County, Pennsylvania	29.30383
421179903001028	Underserved	4211718552	Deerfield township	659	242	Tioga County, Pennsylvania	29.30383
421179903001030	Underserved	4211718552	Deerfield township	659	242	Tioga County, Pennsylvania	29.30383
421179903001031	Unserved	4211718552	Deerfield township	659	242	Tioga County, Pennsylvania	29.30383
421179903001032	Underserved	4211718552	Deerfield township	659	242	Tioga County, Pennsylvania	29.30383
421179903001034	Unserved	4211718552	Deerfield township	659	242	Tioga County, Pennsylvania	29.30383
421179903001035	Unserved	4211718552	Deerfield township	659	242	Tioga County, Pennsylvania	29.30383
421179903001036	Unserved	4211718552	Deerfield township	659	242	Tioga County, Pennsylvania	29.30383
421179903001037	Unserved	4211718552	Deerfield township	659	242	Tioga County, Pennsylvania	29.30383

Q14 -Pennsylvania Census Blocks By Municipality

421179904001070	Unserved	4211776824	Tioga township	995	385	Tioga County, Pennsylvania	40.456297
421179904001071	Unserved	4211776824	Tioga township	995	385	Tioga County, Pennsylvania	40.456297
421179904001073	Unserved	4211776824	Tioga township	995	385	Tioga County, Pennsylvania	40.456297
421179904003002	Underserved	4211748968	Middlebury township	1221	477	Tioga County, Pennsylvania	48.687473
421179904003003	Unserved	4211748968	Middlebury township	1221	477	Tioga County, Pennsylvania	48.687473
421179904003004	Unserved	4211748968	Middlebury township	1221	477	Tioga County, Pennsylvania	48.687473
421179904003005	Unserved	4211748968	Middlebury township	1221	477	Tioga County, Pennsylvania	48.687473
421179904003006	Unserved	4211748968	Middlebury township	1221	477	Tioga County, Pennsylvania	48.687473
421179904003014	Unserved	4211748968	Middlebury township	1221	477	Tioga County, Pennsylvania	48.687473
421179904003091	Unserved	4211748968	Middlebury township	1221	477	Tioga County, Pennsylvania	48.687473
421179904003097	Unserved	4211748968	Middlebury township	1221	477	Tioga County, Pennsylvania	48.687473
421179904003098	Underserved	4211748968	Middlebury township	1221	477	Tioga County, Pennsylvania	48.687473
421179904004000	Underserved	4211712880	Chatham township	587	232	Tioga County, Pennsylvania	35.172104
421179904004011	Unserved	4211712880	Chatham township	587	232	Tioga County, Pennsylvania	35.172104
421179904004012	Unserved	4211712880	Chatham township	587	232	Tioga County, Pennsylvania	35.172104
421179904004013	Underserved	4211712880	Chatham township	587	232	Tioga County, Pennsylvania	35.172104
421179904004059	Underserved	4211712880	Chatham township	587	232	Tioga County, Pennsylvania	35.172104
421179904004060	Unserved	4211712880	Chatham township	587	232	Tioga County, Pennsylvania	35.172104
421179904004064	Unserved	4211712880	Chatham township	587	232	Tioga County, Pennsylvania	35.172104
421179904004065	Underserved	4211712880	Chatham township	587	232	Tioga County, Pennsylvania	35.172104
421179904004066	Unserved	4211712880	Chatham township	587	232	Tioga County, Pennsylvania	35.172104
421179904004067	Unserved	4211712880	Chatham township	587	232	Tioga County, Pennsylvania	35.172104
421179904004068	Unserved	4211712880	Chatham township	587	232	Tioga County, Pennsylvania	35.172104
421179904004069	Unserved	4211712880	Chatham township	587	232	Tioga County, Pennsylvania	35.172104
421179904004070	Unserved	4211712880	Chatham township	587	232	Tioga County, Pennsylvania	35.172104
421179904004071	Unserved	4211712880	Chatham township	587	232	Tioga County, Pennsylvania	35.172104
421179904004072	Underserved	4211712880	Chatham township	587	232	Tioga County, Pennsylvania	35.172104
421179904004073	Unserved	4211712880	Chatham township	587	232	Tioga County, Pennsylvania	35.172104
421179904004074	Unserved	4211712880	Chatham township	587	232	Tioga County, Pennsylvania	35.172104
421179904004075	Unserved	4211712880	Chatham township	587	232	Tioga County, Pennsylvania	35.172104
421179904004081	Unserved	4211712880	Chatham township	587	232	Tioga County, Pennsylvania	35.172104
421179904004082	Unserved	4211712880	Chatham township	587	232	Tioga County, Pennsylvania	35.172104
421179904004083	Underserved	4211712880	Chatham township	587	232	Tioga County, Pennsylvania	35.172104
421179904004088	Unserved	4211712880	Chatham township	587	232	Tioga County, Pennsylvania	35.172104

Q14 -Pennsylvania Census Blocks By Municipality

421179904004099	Unserved	4211714528	Clymer township	597	235	Tioga County, Pennsylvania	33.705864
421179904004100	Unserved	4211714528	Clymer township	597	235	Tioga County, Pennsylvania	33.705864
421179904004101	Unserved	4211714528	Clymer township	597	235	Tioga County, Pennsylvania	33.705864
421179904004102	Underserved	4211714528	Clymer township	597	235	Tioga County, Pennsylvania	33.705864
421179904004119	Unserved	4211714528	Clymer township	597	235	Tioga County, Pennsylvania	33.705864
421179904004120	Unserved	4211714528	Clymer township	597	235	Tioga County, Pennsylvania	33.705864
421179904004121	Unserved	4211714528	Clymer township	597	235	Tioga County, Pennsylvania	33.705864
421179904004122	Unserved	4211714528	Clymer township	597	235	Tioga County, Pennsylvania	33.705864
421179904004123	Unserved	4211714528	Clymer township	597	235	Tioga County, Pennsylvania	33.705864
421179904004124	Unserved	4211714528	Clymer township	597	235	Tioga County, Pennsylvania	33.705864
421179904004125	Unserved	4211714528	Clymer township	597	235	Tioga County, Pennsylvania	33.705864
421179904004126	Unserved	4211714528	Clymer township	597	235	Tioga County, Pennsylvania	33.705864
421179904004127	Unserved	4211714528	Clymer township	597	235	Tioga County, Pennsylvania	33.705864
421179904004128	Unserved	4211714528	Clymer township	597	235	Tioga County, Pennsylvania	33.705864
421179904004135	Unserved	4211714528	Clymer township	597	235	Tioga County, Pennsylvania	33.705864
421179904004136	Unserved	4211714528	Clymer township	597	235	Tioga County, Pennsylvania	33.705864
421179904004137	Unserved	4211714528	Clymer township	597	235	Tioga County, Pennsylvania	33.705864
421179904004139	Unserved	4211714528	Clymer township	597	235	Tioga County, Pennsylvania	33.705864
421179904004140	Unserved	4211714528	Clymer township	597	235	Tioga County, Pennsylvania	33.705864
421179904004141	Unserved	4211714528	Clymer township	597	235	Tioga County, Pennsylvania	33.705864
421179905001001	Underserved	4211766912	Rutland township	736	270	Tioga County, Pennsylvania	35.415213
421179905001002	Unserved	4211766912	Rutland township	736	270	Tioga County, Pennsylvania	35.415213
421179905001003	Unserved	4211766912	Rutland township	736	270	Tioga County, Pennsylvania	35.415213
421179905001005	Underserved	4211766912	Rutland township	736	270	Tioga County, Pennsylvania	35.415213
421179905001006	Underserved	4211766912	Rutland township	736	270	Tioga County, Pennsylvania	35.415213
421179905001069	Underserved	4211766912	Rutland township	736	270	Tioga County, Pennsylvania	35.415213
421179905003003	Underserved	4211780936	Ward township	128	60	Tioga County, Pennsylvania	34.257829
421179905003029	Unserved	4211780936	Ward township	128	60	Tioga County, Pennsylvania	34.257829
421179905003030	Unserved	4211780936	Ward township	128	60	Tioga County, Pennsylvania	34.257829
421179905003031	Unserved	4211780936	Ward township	128	60	Tioga County, Pennsylvania	34.257829
421179905003032	Unserved	4211780936	Ward township	128	60	Tioga County, Pennsylvania	34.257829
421179905003033	Unserved	4211780936	Ward township	128	60	Tioga County, Pennsylvania	34.257829
421179905003034	Unserved	4211780936	Ward township	128	60	Tioga County, Pennsylvania	34.257829
421179905003035	Unserved	4211780936	Ward township	128	60	Tioga County, Pennsylvania	34.257829

Q14 -Pennsylvania Census Blocks By Municipality

421179905003045	Unserved	4211732192	Hamilton township	462	176	Tioga County, Pennsylvania	10.942174
421179905003075	Unserved	4211780936	Ward township	128	60	Tioga County, Pennsylvania	34.257829
421179905003077	Unserved	4211780936	Ward township	128	60	Tioga County, Pennsylvania	34.257829
421179905003078	Underserved	4211780936	Ward township	128	60	Tioga County, Pennsylvania	34.257829
421179905003079	Underserved	4211780936	Ward township	128	60	Tioga County, Pennsylvania	34.257829
421179905003999	Unserved	4211732192	Hamilton township	462	176	Tioga County, Pennsylvania	10.942174
421179905004034	Unserved	4211716680	Covington township	1047	402	Tioga County, Pennsylvania	36.266875
421179905004035	Unserved	4211716680	Covington township	1047	402	Tioga County, Pennsylvania	36.266875
421179906004001	Unserved	4211764624	Richmond township	2475	956	Tioga County, Pennsylvania	50.835157
421179906004002	Unserved	4211764624	Richmond township	2475	956	Tioga County, Pennsylvania	50.835157
421179906004003	Unserved	4211764624	Richmond township	2475	956	Tioga County, Pennsylvania	50.835157
421179906004004	Unserved	4211764624	Richmond township	2475	956	Tioga County, Pennsylvania	50.835157
421179906004005	Unserved	4211764624	Richmond township	2475	956	Tioga County, Pennsylvania	50.835157
421179906004006	Unserved	4211764624	Richmond township	2475	956	Tioga County, Pennsylvania	50.835157
421179906004007	Unserved	4211764624	Richmond township	2475	956	Tioga County, Pennsylvania	50.835157
421179906004008	Unserved	4211764624	Richmond township	2475	956	Tioga County, Pennsylvania	50.835157
421179906004009	Unserved	4211764624	Richmond township	2475	956	Tioga County, Pennsylvania	50.835157
421179906004010	Unserved	4211764624	Richmond township	2475	956	Tioga County, Pennsylvania	50.835157
421179906004011	Unserved	4211764624	Richmond township	2475	956	Tioga County, Pennsylvania	50.835157
421179906004023	Unserved	4211764624	Richmond township	2475	956	Tioga County, Pennsylvania	50.835157
421179906004999	Unserved	4211764624	Richmond township	2475	956	Tioga County, Pennsylvania	50.835157
421179907002009	Underserved	4211707152	Bloss township	354	138	Tioga County, Pennsylvania	23.343063
421179907002011	Unserved	4211707152	Bloss township	354	138	Tioga County, Pennsylvania	23.343063
421179907002012	Unserved	4211707152	Bloss township	354	138	Tioga County, Pennsylvania	23.343063
421179907002065	Underserved	4211707152	Bloss township	354	138	Tioga County, Pennsylvania	23.343063
421179907002066	Unserved	4211707152	Bloss township	354	138	Tioga County, Pennsylvania	23.343063
421179907002067	Unserved	4211707152	Bloss township	354	138	Tioga County, Pennsylvania	23.343063
421179907002068	Unserved	4211707152	Bloss township	354	138	Tioga County, Pennsylvania	23.343063
421179907003063	Underserved	4211712728	Charleston township	3233	1203	Tioga County, Pennsylvania	52.939161
421179909002002	Unserved	4211770344	Shippen township	472	177	Tioga County, Pennsylvania	48.990488
421179909002003	Unserved	4211770344	Shippen township	472	177	Tioga County, Pennsylvania	48.990488
421179909002005	Unserved	4211770344	Shippen township	472	177	Tioga County, Pennsylvania	48.990488
421179909002006	Unserved	4211770344	Shippen township	472	177	Tioga County, Pennsylvania	48.990488
421179909002007	Unserved	4211770344	Shippen township	472	177	Tioga County, Pennsylvania	48.990488

Q14 -Pennsylvania Census Blocks By Municipality

421179909002008	Unserved	4211770344	Shippen township	472	177	Tioga County, Pennsylvania	48.990488
421179909002010	Unserved	4211728264	Gaines township	553	259	Tioga County, Pennsylvania	48.656241
421179909002013	Underserved	4211728264	Gaines township	553	259	Tioga County, Pennsylvania	48.656241
421179909002014	Unserved	4211728264	Gaines township	553	259	Tioga County, Pennsylvania	48.656241
421179909002016	Unserved	4211728264	Gaines township	553	259	Tioga County, Pennsylvania	48.656241
421179909002035	Underserved	4211728264	Gaines township	553	259	Tioga County, Pennsylvania	48.656241
421179909002044	Underserved	4211728264	Gaines township	553	259	Tioga County, Pennsylvania	48.656241
421179909002045	Unserved	4211728264	Gaines township	553	259	Tioga County, Pennsylvania	48.656241
421179909002085	Unserved	4211770344	Shippen township	472	177	Tioga County, Pennsylvania	48.990488
421179909002093	Unserved	4211770344	Shippen township	472	177	Tioga County, Pennsylvania	48.990488
421179909002094	Unserved	4211728264	Gaines township	553	259	Tioga County, Pennsylvania	48.656241
421179909002095	Unserved	4211728264	Gaines township	553	259	Tioga County, Pennsylvania	48.656241
421179909002096	Unserved	4211728264	Gaines township	553	259	Tioga County, Pennsylvania	48.656241
421179909002097	Unserved	4211770344	Shippen township	472	177	Tioga County, Pennsylvania	48.990488
421179909002098	Unserved	4211770344	Shippen township	472	177	Tioga County, Pennsylvania	48.990488
421179909002099	Unserved	4211728264	Gaines township	553	259	Tioga County, Pennsylvania	48.656241
421179909002100	Unserved	4211770344	Shippen township	472	177	Tioga County, Pennsylvania	48.990488
421179909002101	Unserved	4211723056	Elk township	51	24	Tioga County, Pennsylvania	74.011
421179909002102	Unserved	4211723056	Elk township	51	24	Tioga County, Pennsylvania	74.011
421179909002103	Unserved	4211723056	Elk township	51	24	Tioga County, Pennsylvania	74.011
421179909002104	Unserved	4211723056	Elk township	51	24	Tioga County, Pennsylvania	74.011
421179909002105	Underserved	4211728264	Gaines township	553	259	Tioga County, Pennsylvania	48.656241
421179909002111	Unserved	4211723056	Elk township	51	24	Tioga County, Pennsylvania	74.011
421179909002112	Unserved	4211723056	Elk township	51	24	Tioga County, Pennsylvania	74.011
421179909002113	Unserved	4211723056	Elk township	51	24	Tioga County, Pennsylvania	74.011
421179909002114	Unserved	4211723056	Elk township	51	24	Tioga County, Pennsylvania	74.011
421179909002115	Unserved	4211723056	Elk township	51	24	Tioga County, Pennsylvania	74.011
421179909002116	Unserved	4211723056	Elk township	51	24	Tioga County, Pennsylvania	74.011
421179909002117	Unserved	4211723056	Elk township	51	24	Tioga County, Pennsylvania	74.011
421179909002118	Unserved	4211723056	Elk township	51	24	Tioga County, Pennsylvania	74.011
421179909002119	Unserved	4211723056	Elk township	51	24	Tioga County, Pennsylvania	74.011
421179909002120	Unserved	4211723056	Elk township	51	24	Tioga County, Pennsylvania	74.011
421179909002121	Unserved	4211723056	Elk township	51	24	Tioga County, Pennsylvania	74.011
421179909002122	Unserved	4211723056	Elk township	51	24	Tioga County, Pennsylvania	74.011

Q14 -Pennsylvania Census Blocks By Municipality

421179909002168	Unserved	4211723056	Elk township	51	24	Tioga County, Pennsylvania	74.011
421179909002999	Unserved	4211723056	Elk township	51	24	Tioga County, Pennsylvania	74.011
421179909003057	Unserved	4211718760	Delmar township	2893	1092	Tioga County, Pennsylvania	80.464257
421179909003058	Unserved	4211718760	Delmar township	2893	1092	Tioga County, Pennsylvania	80.464257
421179910001005	Unserved	4211778416	Union township	945	343	Tioga County, Pennsylvania	47.163297
421179910001006	Underserved	4211778416	Union township	945	343	Tioga County, Pennsylvania	47.163297
421179910001007	Unserved	4211778416	Union township	945	343	Tioga County, Pennsylvania	47.163297
421179910001010	Unserved	4211778416	Union township	945	343	Tioga County, Pennsylvania	47.163297
421179910001046	Underserved	4211778416	Union township	945	343	Tioga County, Pennsylvania	47.163297
421179910001086	Unserved	4211778416	Union township	945	343	Tioga County, Pennsylvania	47.163297
421179910001087	Unserved	4211778416	Union township	945	343	Tioga County, Pennsylvania	47.163297
421179910001088	Unserved	4211778416	Union township	945	343	Tioga County, Pennsylvania	47.163297
421179910002001	Underserved	4211743136	Liberty township	868	345	Tioga County, Pennsylvania	65.118216
421179910002002	Unserved	4211743136	Liberty township	868	345	Tioga County, Pennsylvania	65.118216
421179910002003	Underserved	4211743136	Liberty township	868	345	Tioga County, Pennsylvania	65.118216
421179910002004	Unserved	4211743136	Liberty township	868	345	Tioga County, Pennsylvania	65.118216
421179910002005	Unserved	4211743136	Liberty township	868	345	Tioga County, Pennsylvania	65.118216
421179910002006	Unserved	4211743136	Liberty township	868	345	Tioga County, Pennsylvania	65.118216
421179910002007	Unserved	4211743136	Liberty township	868	345	Tioga County, Pennsylvania	65.118216
421179910002008	Unserved	4211743136	Liberty township	868	345	Tioga County, Pennsylvania	65.118216
421179910002017	Unserved	4211743136	Liberty township	868	345	Tioga County, Pennsylvania	65.118216
421179910002018	Underserved	4211743136	Liberty township	868	345	Tioga County, Pennsylvania	65.118216
421179910002019	Unserved	4211743136	Liberty township	868	345	Tioga County, Pennsylvania	65.118216
421179910002020	Underserved	4211743136	Liberty township	868	345	Tioga County, Pennsylvania	65.118216
421179910003000	Underserved	4211720232	Duncan township	213	91	Tioga County, Pennsylvania	19.741104
421179910003001	Unserved	4211720232	Duncan township	213	91	Tioga County, Pennsylvania	19.741104
421179910003032	Unserved	4211751096	Morris township	646	246	Tioga County, Pennsylvania	73.515461
421179910003034	Underserved	4211751096	Morris township	646	246	Tioga County, Pennsylvania	73.515461
421179910003040	Unserved	4211751096	Morris township	646	246	Tioga County, Pennsylvania	73.515461
421179910003041	Unserved	4211751096	Morris township	646	246	Tioga County, Pennsylvania	73.515461
421179910003042	Unserved	4211751096	Morris township	646	246	Tioga County, Pennsylvania	73.515461
421179910003043	Unserved	4211751096	Morris township	646	246	Tioga County, Pennsylvania	73.515461
421179910003045	Underserved	4211751096	Morris township	646	246	Tioga County, Pennsylvania	73.515461
421179910003046	Unserved	4211751096	Morris township	646	246	Tioga County, Pennsylvania	73.515461

Q14 -Pennsylvania Census Blocks By Municipality

421179910003047	Unserved	4211751096	Morris township	646	246	Tioga County, Pennsylvania	73.515461
421179910003048	Unserved	4211751096	Morris township	646	246	Tioga County, Pennsylvania	73.515461
421179910003049	Underserved	4211751096	Morris township	646	246	Tioga County, Pennsylvania	73.515461
421179910003050	Unserved	4211751096	Morris township	646	246	Tioga County, Pennsylvania	73.515461
421179910003073	Underserved	4211751096	Morris township	646	246	Tioga County, Pennsylvania	73.515461
421179910003074	Underserved	4211751096	Morris township	646	246	Tioga County, Pennsylvania	73.515461
421179910003094	Underserved	4211751096	Morris township	646	246	Tioga County, Pennsylvania	73.515461
421179910003095	Unserved	4211751096	Morris township	646	246	Tioga County, Pennsylvania	73.515461
421179910003096	Unserved	4211751096	Morris township	646	246	Tioga County, Pennsylvania	73.515461
421179910003097	Unserved	4211751096	Morris township	646	246	Tioga County, Pennsylvania	73.515461
421179910003098	Unserved	4211751096	Morris township	646	246	Tioga County, Pennsylvania	73.515461
421179910003099	Unserved	4211751096	Morris township	646	246	Tioga County, Pennsylvania	73.515461
421179910003100	Unserved	4211751096	Morris township	646	246	Tioga County, Pennsylvania	73.515461
421179910003102	Unserved	4211751096	Morris township	646	246	Tioga County, Pennsylvania	73.515461
421179910003103	Underserved	4211751096	Morris township	646	246	Tioga County, Pennsylvania	73.515461
421179910003104	Unserved	4211751096	Morris township	646	246	Tioga County, Pennsylvania	73.515461
421199901002032	Underserved	4211984496	White Deer township	4273	1644	Union County, Pennsylvania	46.730066
421199901002033	Unserved	4211984496	White Deer township	4273	1644	Union County, Pennsylvania	46.730066
421199901002036	Underserved	4211984496	White Deer township	4273	1644	Union County, Pennsylvania	46.730066
421199901002038	Underserved	4211984496	White Deer township	4273	1644	Union County, Pennsylvania	46.730066
421199901002039	Unserved	4211984496	White Deer township	4273	1644	Union County, Pennsylvania	46.730066
421199901002040	Unserved	4211984496	White Deer township	4273	1644	Union County, Pennsylvania	46.730066
421199901002041	Unserved	4211984496	White Deer township	4273	1644	Union County, Pennsylvania	46.730066
421199901002042	Unserved	4211984496	White Deer township	4273	1644	Union County, Pennsylvania	46.730066
421199901002044	Unserved	4211984496	White Deer township	4273	1644	Union County, Pennsylvania	46.730066
421199901002053	Unserved	4211984496	White Deer township	4273	1644	Union County, Pennsylvania	46.730066
421199901002054	Unserved	4211984496	White Deer township	4273	1644	Union County, Pennsylvania	46.730066
421199901002055	Unserved	4211984496	White Deer township	4273	1644	Union County, Pennsylvania	46.730066
421199901002999	Unserved	4211984496	White Deer township	4273	1644	Union County, Pennsylvania	46.730066
421199902001000	Unserved	4211982640	West Buffalo township	2795	993	Union County, Pennsylvania	38.123833
421199902001001	Unserved	4211982640	West Buffalo township	2795	993	Union County, Pennsylvania	38.123833
421199902001002	Unserved	4211982640	West Buffalo township	2795	993	Union County, Pennsylvania	38.123833
421199902001003	Unserved	4211942960	Lewis township	1405	477	Union County, Pennsylvania	38.803144
421199902001004	Unserved	4211942960	Lewis township	1405	477	Union County, Pennsylvania	38.803144

Q14 -Pennsylvania Census Blocks By Municipality

421212001004015	Unserved	4212137480	Jackson township	1168	422	Venango County, Pennsylvania	24.62929
421212001004016	Underserved	4212137480	Jackson township	1168	422	Venango County, Pennsylvania	24.62929
421212001004041	Underserved	4212137480	Jackson township	1168	422	Venango County, Pennsylvania	24.62929
421212001004044	Underserved	4212137480	Jackson township	1168	422	Venango County, Pennsylvania	24.62929
421212001004048	Unserved	4212137480	Jackson township	1168	422	Venango County, Pennsylvania	24.62929
421212002001041	Unserved	4212111080	Canal township	1008	382	Venango County, Pennsylvania	24.687283
421212002001043	Underserved	4212111080	Canal township	1008	382	Venango County, Pennsylvania	24.687283
421212002001068	Underserved	4212111080	Canal township	1008	382	Venango County, Pennsylvania	24.687283
421212002001069	Unserved	4212111080	Canal township	1008	382	Venango County, Pennsylvania	24.687283
421212002001114	Underserved	4212127832	Frenchcreek township	1605	662	Venango County, Pennsylvania	29.555002
421212002002018	Underserved	4212127832	Frenchcreek township	1605	662	Venango County, Pennsylvania	29.555002
421212006003002	Unserved	4212175000	Sugarcreek borough	5331	2093	Venango County, Pennsylvania	37.909758
421212006003003	Underserved	4212175000	Sugarcreek borough	5331	2093	Venango County, Pennsylvania	37.909758
421212006003011	Underserved	4212175000	Sugarcreek borough	5331	2093	Venango County, Pennsylvania	37.909758
421212011001001	Unserved	4212116232	Cornplanter township	2687	1034	Venango County, Pennsylvania	37.803307
421212011001003	Unserved	4212116232	Cornplanter township	2687	1034	Venango County, Pennsylvania	37.803307
421212011001004	Unserved	4212116232	Cornplanter township	2687	1034	Venango County, Pennsylvania	37.803307
421212011001005	Unserved	4212116232	Cornplanter township	2687	1034	Venango County, Pennsylvania	37.803307
421212011001006	Underserved	4212116232	Cornplanter township	2687	1034	Venango County, Pennsylvania	37.803307
421212011001007	Unserved	4212116232	Cornplanter township	2687	1034	Venango County, Pennsylvania	37.803307
421212011001008	Unserved	4212116232	Cornplanter township	2687	1034	Venango County, Pennsylvania	37.803307
421212011001009	Unserved	4212116232	Cornplanter township	2687	1034	Venango County, Pennsylvania	37.803307
421212011001011	Unserved	4212116232	Cornplanter township	2687	1034	Venango County, Pennsylvania	37.803307
421212011001013	Unserved	4212116232	Cornplanter township	2687	1034	Venango County, Pennsylvania	37.803307
421212011001016	Unserved	4212116232	Cornplanter township	2687	1034	Venango County, Pennsylvania	37.803307
421212011001017	Unserved	4212116232	Cornplanter township	2687	1034	Venango County, Pennsylvania	37.803307
421212011001018	Unserved	4212116232	Cornplanter township	2687	1034	Venango County, Pennsylvania	37.803307
421212011001019	Unserved	4212116232	Cornplanter township	2687	1034	Venango County, Pennsylvania	37.803307
421212011001020	Unserved	4212116232	Cornplanter township	2687	1034	Venango County, Pennsylvania	37.803307
421212011001021	Unserved	4212116232	Cornplanter township	2687	1034	Venango County, Pennsylvania	37.803307
421212011001022	Unserved	4212116232	Cornplanter township	2687	1034	Venango County, Pennsylvania	37.803307
421212011001023	Unserved	4212116232	Cornplanter township	2687	1034	Venango County, Pennsylvania	37.803307
421212011001024	Unserved	4212116232	Cornplanter township	2687	1034	Venango County, Pennsylvania	37.803307
421212011001028	Unserved	4212116232	Cornplanter township	2687	1034	Venango County, Pennsylvania	37.803307

Q14 -Pennsylvania Census Blocks By Municipality

421212011003037	Unserved	4212162544	President township	543	241	Venango County, Pennsylvania	38.283298
421212011003041	Underserved	4212162544	President township	543	241	Venango County, Pennsylvania	38.283298
421212011003043	Unserved	4212116232	Cornplanter township	2687	1034	Venango County, Pennsylvania	37.803307
421212011003044	Unserved	4212116232	Cornplanter township	2687	1034	Venango County, Pennsylvania	37.803307
421212011003049	Underserved	4212116232	Cornplanter township	2687	1034	Venango County, Pennsylvania	37.803307
421212011003050	Unserved	4212116232	Cornplanter township	2687	1034	Venango County, Pennsylvania	37.803307
421212011003051	Unserved	4212116232	Cornplanter township	2687	1034	Venango County, Pennsylvania	37.803307
421212011003052	Unserved	4212116232	Cornplanter township	2687	1034	Venango County, Pennsylvania	37.803307
421212011003053	Unserved	4212116232	Cornplanter township	2687	1034	Venango County, Pennsylvania	37.803307
421212011003054	Unserved	4212116232	Cornplanter township	2687	1034	Venango County, Pennsylvania	37.803307
421212011003056	Unserved	4212116232	Cornplanter township	2687	1034	Venango County, Pennsylvania	37.803307
421212011003057	Unserved	4212116232	Cornplanter township	2687	1034	Venango County, Pennsylvania	37.803307
421212011003062	Unserved	4212116232	Cornplanter township	2687	1034	Venango County, Pennsylvania	37.803307
421212011003063	Unserved	4212116232	Cornplanter township	2687	1034	Venango County, Pennsylvania	37.803307
421212011003088	Unserved	4212162544	President township	543	241	Venango County, Pennsylvania	38.283298
421212011003089	Unserved	4212162544	President township	543	241	Venango County, Pennsylvania	38.283298
421212011003090	Unserved	4212162544	President township	543	241	Venango County, Pennsylvania	38.283298
421212011003094	Unserved	4212162544	President township	543	241	Venango County, Pennsylvania	38.283298
421212011003095	Unserved	4212162544	President township	543	241	Venango County, Pennsylvania	38.283298
421212011003096	Unserved	4212162544	President township	543	241	Venango County, Pennsylvania	38.283298
421212011003097	Unserved	4212162544	President township	543	241	Venango County, Pennsylvania	38.283298
421212011003098	Unserved	4212162544	President township	543	241	Venango County, Pennsylvania	38.283298
421212011003999	Underserved	4212162544	President township	543	241	Venango County, Pennsylvania	38.283298
421212011005000	Unserved	4212160472	Pinegrove township	1338	511	Venango County, Pennsylvania	37.008024
421212011005001	Unserved	4212160472	Pinegrove township	1338	511	Venango County, Pennsylvania	37.008024
421212011005002	Underserved	4212160472	Pinegrove township	1338	511	Venango County, Pennsylvania	37.008024
421212011005003	Underserved	4212160472	Pinegrove township	1338	511	Venango County, Pennsylvania	37.008024
421212011005004	Unserved	4212160472	Pinegrove township	1338	511	Venango County, Pennsylvania	37.008024
421212011005005	Unserved	4212160472	Pinegrove township	1338	511	Venango County, Pennsylvania	37.008024
421212011005006	Unserved	4212160472	Pinegrove township	1338	511	Venango County, Pennsylvania	37.008024
421212011005009	Unserved	4212160472	Pinegrove township	1338	511	Venango County, Pennsylvania	37.008024
421212011005010	Unserved	4212160472	Pinegrove township	1338	511	Venango County, Pennsylvania	37.008024
421212011005014	Unserved	4212160472	Pinegrove township	1338	511	Venango County, Pennsylvania	37.008024
421212011005015	Unserved	4212160472	Pinegrove township	1338	511	Venango County, Pennsylvania	37.008024

Q14 -Pennsylvania Census Blocks By Municipality

421212011005016	Unserved	4212160472	Pinegrove township	1338	511	Venango County, Pennsylvania	37.008024
421212011005018	Underserved	4212160472	Pinegrove township	1338	511	Venango County, Pennsylvania	37.008024
421212011005033	Unserved	4212160472	Pinegrove township	1338	511	Venango County, Pennsylvania	37.008024
421212011005034	Unserved	4212160472	Pinegrove township	1338	511	Venango County, Pennsylvania	37.008024
421212011005036	Unserved	4212160472	Pinegrove township	1338	511	Venango County, Pennsylvania	37.008024
421212011005039	Unserved	4212160472	Pinegrove township	1338	511	Venango County, Pennsylvania	37.008024
421212011005045	Unserved	4212160472	Pinegrove township	1338	511	Venango County, Pennsylvania	37.008024
421212011005047	Unserved	4212160472	Pinegrove township	1338	511	Venango County, Pennsylvania	37.008024
421212011005048	Unserved	4212160472	Pinegrove township	1338	511	Venango County, Pennsylvania	37.008024
421212011005049	Unserved	4212160472	Pinegrove township	1338	511	Venango County, Pennsylvania	37.008024
421212011005050	Unserved	4212160472	Pinegrove township	1338	511	Venango County, Pennsylvania	37.008024
421212011005051	Unserved	4212160472	Pinegrove township	1338	511	Venango County, Pennsylvania	37.008024
421212011005052	Unserved	4212160472	Pinegrove township	1338	511	Venango County, Pennsylvania	37.008024
421212011005053	Unserved	4212160472	Pinegrove township	1338	511	Venango County, Pennsylvania	37.008024
421212011005054	Unserved	4212160472	Pinegrove township	1338	511	Venango County, Pennsylvania	37.008024
421212011005055	Unserved	4212160472	Pinegrove township	1338	511	Venango County, Pennsylvania	37.008024
421212011005056	Unserved	4212160472	Pinegrove township	1338	511	Venango County, Pennsylvania	37.008024
421212011005057	Unserved	4212160472	Pinegrove township	1338	511	Venango County, Pennsylvania	37.008024
421212011005058	Unserved	4212160472	Pinegrove township	1338	511	Venango County, Pennsylvania	37.008024
421212012001022	Unserved	4212116944	Cranberry township	7014	2843	Venango County, Pennsylvania	71.425444
421212012001026	Unserved	4212116944	Cranberry township	7014	2843	Venango County, Pennsylvania	71.425444
421212012002022	Underserved	4212116944	Cranberry township	7014	2843	Venango County, Pennsylvania	71.425444
421212012002023	Unserved	4212116944	Cranberry township	7014	2843	Venango County, Pennsylvania	71.425444
421212012002024	Unserved	4212116944	Cranberry township	7014	2843	Venango County, Pennsylvania	71.425444
421212012002026	Unserved	4212116944	Cranberry township	7014	2843	Venango County, Pennsylvania	71.425444
421212012002027	Underserved	4212116944	Cranberry township	7014	2843	Venango County, Pennsylvania	71.425444
421212012002028	Unserved	4212116944	Cranberry township	7014	2843	Venango County, Pennsylvania	71.425444
421212014001015	Unserved	4212150048	Mineral township	533	208	Venango County, Pennsylvania	22.580005
421212014001016	Unserved	4212150048	Mineral township	533	208	Venango County, Pennsylvania	22.580005
421212014001017	Underserved	4212150048	Mineral township	533	208	Venango County, Pennsylvania	22.580005
421212014001026	Unserved	4212150048	Mineral township	533	208	Venango County, Pennsylvania	22.580005
421212014001027	Unserved	4212150048	Mineral township	533	208	Venango County, Pennsylvania	22.580005
421212014001028	Unserved	4212150048	Mineral township	533	208	Venango County, Pennsylvania	22.580005
421212014001029	Unserved	4212150048	Mineral township	533	208	Venango County, Pennsylvania	22.580005

Q14 -Pennsylvania Census Blocks By Municipality

421212014002005	Unserved	4212114344	Clinton township	758	278	Venango County, Pennsylvania	28.749491
421212014002006	Unserved	4212114344	Clinton township	758	278	Venango County, Pennsylvania	28.749491
421212014002007	Unserved	4212114344	Clinton township	758	278	Venango County, Pennsylvania	28.749491
421212014002008	Unserved	4212114344	Clinton township	758	278	Venango County, Pennsylvania	28.749491
421212014002009	Unserved	4212114344	Clinton township	758	278	Venango County, Pennsylvania	28.749491
421212014002010	Underserved	4212114344	Clinton township	758	278	Venango County, Pennsylvania	28.749491
421212014002011	Unserved	4212114344	Clinton township	758	278	Venango County, Pennsylvania	28.749491
421212014002014	Unserved	4212114344	Clinton township	758	278	Venango County, Pennsylvania	28.749491
421212014002015	Unserved	4212114344	Clinton township	758	278	Venango County, Pennsylvania	28.749491
421212014002056	Underserved	4212114344	Clinton township	758	278	Venango County, Pennsylvania	28.749491
421212014002057	Underserved	4212114344	Clinton township	758	278	Venango County, Pennsylvania	28.749491
421212014002999	Unserved	4212114344	Clinton township	758	278	Venango County, Pennsylvania	28.749491
421212014003000	Unserved	4212137200	Irwin township	1309	494	Venango County, Pennsylvania	30.156324
421212014003002	Underserved	4212137200	Irwin township	1309	494	Venango County, Pennsylvania	30.156324
421212014003020	Unserved	4212137200	Irwin township	1309	494	Venango County, Pennsylvania	30.156324
421212014003021	Unserved	4212137200	Irwin township	1309	494	Venango County, Pennsylvania	30.156324
421212014003022	Unserved	4212137200	Irwin township	1309	494	Venango County, Pennsylvania	30.156324
421212014003023	Unserved	4212137200	Irwin township	1309	494	Venango County, Pennsylvania	30.156324
421212014003025	Unserved	4212137200	Irwin township	1309	494	Venango County, Pennsylvania	30.156324
421212014003029	Underserved	4212137200	Irwin township	1309	494	Venango County, Pennsylvania	30.156324
421212014003065	Underserved	4212137200	Irwin township	1309	494	Venango County, Pennsylvania	30.156324
421212014003067	Underserved	4212137200	Irwin township	1309	494	Venango County, Pennsylvania	30.156324
421212014003069	Unserved	4212137200	Irwin township	1309	494	Venango County, Pennsylvania	30.156324
421212015001056	Underserved	4212165560	Rockland township	1346	556	Venango County, Pennsylvania	49.598009
421212015001068	Unserved	4212165560	Rockland township	1346	556	Venango County, Pennsylvania	49.598009
421212015001070	Unserved	4212165560	Rockland township	1346	556	Venango County, Pennsylvania	49.598009
421212015002031	Underserved	4212164568	Richland township	744	291	Venango County, Pennsylvania	22.292825
421212015002039	Underserved	4212164568	Richland township	744	291	Venango County, Pennsylvania	22.292825
421212015002044	Unserved	4212164568	Richland township	744	291	Venango County, Pennsylvania	22.292825
421212015002045	Unserved	4212164568	Richland township	744	291	Venango County, Pennsylvania	22.292825
421212015002046	Unserved	4212164568	Richland township	744	291	Venango County, Pennsylvania	22.292825
421212015002047	Underserved	4212164568	Richland township	744	291	Venango County, Pennsylvania	22.292825
421212015002048	Unserved	4212164568	Richland township	744	291	Venango County, Pennsylvania	22.292825
421212015002051	Underserved	4212164568	Richland township	744	291	Venango County, Pennsylvania	22.292825

Q14 -Pennsylvania Census Blocks By Municipality

421212015002053	Unserved	4212164568	Richland township	744	291	Venango County, Pennsylvania	22.292825
421212015002054	Unserved	4212164568	Richland township	744	291	Venango County, Pennsylvania	22.292825
421212015002999	Unserved	4212164568	Richland township	744	291	Venango County, Pennsylvania	22.292825
421212015004000	Underserved	4212169016	Scrubgrass township	799	320	Venango County, Pennsylvania	27.56415
421212015004001	Unserved	4212169016	Scrubgrass township	799	320	Venango County, Pennsylvania	27.56415
421212015004002	Unserved	4212169016	Scrubgrass township	799	320	Venango County, Pennsylvania	27.56415
421212015004008	Underserved	4212169016	Scrubgrass township	799	320	Venango County, Pennsylvania	27.56415
421212015004009	Unserved	4212169016	Scrubgrass township	799	320	Venango County, Pennsylvania	27.56415
421212015004010	Unserved	4212169016	Scrubgrass township	799	320	Venango County, Pennsylvania	27.56415
421212015004011	Underserved	4212169016	Scrubgrass township	799	320	Venango County, Pennsylvania	27.56415
421212015004029	Unserved	4212169016	Scrubgrass township	799	320	Venango County, Pennsylvania	27.56415
421212015004030	Underserved	4212169016	Scrubgrass township	799	320	Venango County, Pennsylvania	27.56415
421212015004039	Underserved	4212169016	Scrubgrass township	799	320	Venango County, Pennsylvania	27.56415
421212015004040	Unserved	4212169016	Scrubgrass township	799	320	Venango County, Pennsylvania	27.56415
421212015004041	Unserved	4212169016	Scrubgrass township	799	320	Venango County, Pennsylvania	27.56415
421212015004042	Unserved	4212169016	Scrubgrass township	799	320	Venango County, Pennsylvania	27.56415
421212015004043	Unserved	4212169016	Scrubgrass township	799	320	Venango County, Pennsylvania	27.56415
421212015004044	Unserved	4212169016	Scrubgrass township	799	320	Venango County, Pennsylvania	27.56415
421212015004045	Unserved	4212169016	Scrubgrass township	799	320	Venango County, Pennsylvania	27.56415
421212015004046	Unserved	4212169016	Scrubgrass township	799	320	Venango County, Pennsylvania	27.56415
421212015004047	Underserved	4212169016	Scrubgrass township	799	320	Venango County, Pennsylvania	27.56415
421212015004048	Unserved	4212169016	Scrubgrass township	799	320	Venango County, Pennsylvania	27.56415
421212015004077	Underserved	4212169016	Scrubgrass township	799	320	Venango County, Pennsylvania	27.56415
421212015004080	Unserved	4212169016	Scrubgrass township	799	320	Venango County, Pennsylvania	27.56415
421212015004083	Unserved	4212169016	Scrubgrass township	799	320	Venango County, Pennsylvania	27.56415
421212015004084	Unserved	4212169016	Scrubgrass township	799	320	Venango County, Pennsylvania	27.56415
421212015004087	Unserved	4212169016	Scrubgrass township	799	320	Venango County, Pennsylvania	27.56415
421212015004089	Underserved	4212169016	Scrubgrass township	799	320	Venango County, Pennsylvania	27.56415
421212015004090	Unserved	4212169016	Scrubgrass township	799	320	Venango County, Pennsylvania	27.56415
421212015004999	Underserved	4212169016	Scrubgrass township	799	320	Venango County, Pennsylvania	27.56415
421239701001000	Unserved	4212348272	Mead township	1555	649	Warren County, Pennsylvania	85.801124
421239701001001	Unserved	4212348272	Mead township	1555	649	Warren County, Pennsylvania	85.801124
421239701001002	Unserved	4212348272	Mead township	1555	649	Warren County, Pennsylvania	85.801124
421239701001003	Unserved	4212348272	Mead township	1555	649	Warren County, Pennsylvania	85.801124

Q14 -Pennsylvania Census Blocks By Municipality

421239703003026	Underserved	4212327736	Freehold township	1402	463	Warren County, Pennsylvania	35.31248
421239703003027	Unserved	4212327736	Freehold township	1402	463	Warren County, Pennsylvania	35.31248
421239703003028	Unserved	4212327736	Freehold township	1402	463	Warren County, Pennsylvania	35.31248
421239703003029	Unserved	4212327736	Freehold township	1402	463	Warren County, Pennsylvania	35.31248
421239703003030	Unserved	4212327736	Freehold township	1402	463	Warren County, Pennsylvania	35.31248
421239703003031	Unserved	4212327736	Freehold township	1402	463	Warren County, Pennsylvania	35.31248
421239703003032	Unserved	4212327736	Freehold township	1402	463	Warren County, Pennsylvania	35.31248
421239703003033	Underserved	4212327736	Freehold township	1402	463	Warren County, Pennsylvania	35.31248
421239703003036	Underserved	4212327736	Freehold township	1402	463	Warren County, Pennsylvania	35.31248
421239703003037	Unserved	4212327736	Freehold township	1402	463	Warren County, Pennsylvania	35.31248
421239703003038	Unserved	4212327736	Freehold township	1402	463	Warren County, Pennsylvania	35.31248
421239703003039	Unserved	4212327736	Freehold township	1402	463	Warren County, Pennsylvania	35.31248
421239703003040	Underserved	4212327736	Freehold township	1402	463	Warren County, Pennsylvania	35.31248
421239703003041	Underserved	4212327736	Freehold township	1402	463	Warren County, Pennsylvania	35.31248
421239703003044	Underserved	4212327736	Freehold township	1402	463	Warren County, Pennsylvania	35.31248
421239703003052	Underserved	4212327736	Freehold township	1402	463	Warren County, Pennsylvania	35.31248
421239703003999	Unserved	4212327736	Freehold township	1402	463	Warren County, Pennsylvania	35.31248
421239704003076	Unserved	4212372952	Spring Creek township	872	330	Warren County, Pennsylvania	48.848851
421239704004025	Unserved	4212322920	Eldred township	709	261	Warren County, Pennsylvania	36.15039
421239704004038	Unserved	4212322920	Eldred township	709	261	Warren County, Pennsylvania	36.15039
421239710001000	Underserved	4212329328	Glade township	2319	961	Warren County, Pennsylvania	36.504847
421239710001011	Unserved	4212329328	Glade township	2319	961	Warren County, Pennsylvania	36.504847
421239710001013	Underserved	4212329328	Glade township	2319	961	Warren County, Pennsylvania	36.504847
421239710001999	Unserved	4212329328	Glade township	2319	961	Warren County, Pennsylvania	36.504847
421239711003020	Unserved	4212361208	Pleasant township	2528	1032	Warren County, Pennsylvania	35.007323
421239711003021	Unserved	4212361208	Pleasant township	2528	1032	Warren County, Pennsylvania	35.007323
421239711003022	Underserved	4212361208	Pleasant township	2528	1032	Warren County, Pennsylvania	35.007323
421239711003023	Unserved	4212361208	Pleasant township	2528	1032	Warren County, Pennsylvania	35.007323
421239711003024	Unserved	4212361208	Pleasant township	2528	1032	Warren County, Pennsylvania	35.007323
421239711003025	Unserved	4212361208	Pleasant township	2528	1032	Warren County, Pennsylvania	35.007323
421239711004006	Underserved	4212361208	Pleasant township	2528	1032	Warren County, Pennsylvania	35.007323
421239711004021	Unserved	4212381584	Watson township	322	121	Warren County, Pennsylvania	49.869489
421239711004022	Unserved	4212381584	Watson township	322	121	Warren County, Pennsylvania	49.869489
421239711004023	Unserved	4212381584	Watson township	322	121	Warren County, Pennsylvania	49.869489

Q14 -Pennsylvania Census Blocks By Municipality

421239711004053	Unserved	4212381584	Watson township	322	121	Warren County, Pennsylvania	49.869489
421239711004055	Unserved	4212381584	Watson township	322	121	Warren County, Pennsylvania	49.869489
421239711004056	Unserved	4212381584	Watson township	322	121	Warren County, Pennsylvania	49.869489
421239711004057	Unserved	4212381584	Watson township	322	121	Warren County, Pennsylvania	49.869489
421239711004058	Unserved	4212381584	Watson township	322	121	Warren County, Pennsylvania	49.869489
421239711004059	Underserved	4212381584	Watson township	322	121	Warren County, Pennsylvania	49.869489
421239711004060	Unserved	4212381584	Watson township	322	121	Warren County, Pennsylvania	49.869489
421239711004061	Unserved	4212381584	Watson township	322	121	Warren County, Pennsylvania	49.869489
421239711004062	Unserved	4212343372	Limestone township	418	190	Warren County, Pennsylvania	31.526308
421239711004063	Unserved	4212343372	Limestone township	418	190	Warren County, Pennsylvania	31.526308
421239711004064	Underserved	4212343372	Limestone township	418	190	Warren County, Pennsylvania	31.526308
421239711004072	Unserved	4212343372	Limestone township	418	190	Warren County, Pennsylvania	31.526308
421239711004073	Unserved	4212343372	Limestone township	418	190	Warren County, Pennsylvania	31.526308
421239711004080	Unserved	4212343372	Limestone township	418	190	Warren County, Pennsylvania	31.526308
421239711004081	Unserved	4212343372	Limestone township	418	190	Warren County, Pennsylvania	31.526308
421239711004088	Unserved	4212343372	Limestone township	418	190	Warren County, Pennsylvania	31.526308
421239711004089	Unserved	4212343372	Limestone township	418	190	Warren County, Pennsylvania	31.526308
421239711004090	Unserved	4212381584	Watson township	322	121	Warren County, Pennsylvania	49.869489
421239711004091	Unserved	4212381584	Watson township	322	121	Warren County, Pennsylvania	49.869489
421239711004092	Underserved	4212381584	Watson township	322	121	Warren County, Pennsylvania	49.869489
421239711004093	Unserved	4212343372	Limestone township	418	190	Warren County, Pennsylvania	31.526308
421239711004094	Unserved	4212343372	Limestone township	418	190	Warren County, Pennsylvania	31.526308
421239711004100	Unserved	4212343372	Limestone township	418	190	Warren County, Pennsylvania	31.526308
421239711004101	Underserved	4212343372	Limestone township	418	190	Warren County, Pennsylvania	31.526308
421239711004102	Unserved	4212343372	Limestone township	418	190	Warren County, Pennsylvania	31.526308
421239711004107	Unserved	4212343372	Limestone township	418	190	Warren County, Pennsylvania	31.526308
421239711004108	Unserved	4212343372	Limestone township	418	190	Warren County, Pennsylvania	31.526308
421239711004110	Unserved	4212381584	Watson township	322	121	Warren County, Pennsylvania	49.869489
421239711004111	Unserved	4212381584	Watson township	322	121	Warren County, Pennsylvania	49.869489
421239711004996	Underserved	4212343372	Limestone township	418	190	Warren County, Pennsylvania	31.526308
421239712001011	Unserved	4212369992	Sheffield township	2346	955	Warren County, Pennsylvania	58.562496
421239712001012	Unserved	4212369992	Sheffield township	2346	955	Warren County, Pennsylvania	58.562496
421239712001013	Underserved	4212369992	Sheffield township	2346	955	Warren County, Pennsylvania	58.562496
421239712001029	Unserved	4212369992	Sheffield township	2346	955	Warren County, Pennsylvania	58.562496

Q14 -Pennsylvania Census Blocks By Municipality

421239712004058	Unserved	4212369992	Sheffield township	2346	955	Warren County, Pennsylvania	58.562496
421239712004059	Unserved	4212369992	Sheffield township	2346	955	Warren County, Pennsylvania	58.562496
421239712004060	Unserved	4212369992	Sheffield township	2346	955	Warren County, Pennsylvania	58.562496
421239712004061	Underserved	4212313056	Cherry Grove township	228	92	Warren County, Pennsylvania	47.110188
421239712004062	Unserved	4212313056	Cherry Grove township	228	92	Warren County, Pennsylvania	47.110188
421239714001000	Underserved	4212318560	Deerfield township	333	156	Warren County, Pennsylvania	43.229854
421239714001001	Underserved	4212318560	Deerfield township	333	156	Warren County, Pennsylvania	43.229854
421239714001002	Unserved	4212318560	Deerfield township	333	156	Warren County, Pennsylvania	43.229854
421239714001003	Unserved	4212318560	Deerfield township	333	156	Warren County, Pennsylvania	43.229854
421239714001004	Unserved	4212318560	Deerfield township	333	156	Warren County, Pennsylvania	43.229854
421239714001005	Unserved	4212318560	Deerfield township	333	156	Warren County, Pennsylvania	43.229854
421239714001006	Unserved	4212318560	Deerfield township	333	156	Warren County, Pennsylvania	43.229854
421239714001007	Unserved	4212318560	Deerfield township	333	156	Warren County, Pennsylvania	43.229854
421239714001008	Unserved	4212318560	Deerfield township	333	156	Warren County, Pennsylvania	43.229854
421239714001011	Unserved	4212377512	Triumph township	286	129	Warren County, Pennsylvania	28.847362
421239714001012	Unserved	4212377512	Triumph township	286	129	Warren County, Pennsylvania	28.847362
421239714001013	Unserved	4212377512	Triumph township	286	129	Warren County, Pennsylvania	28.847362
421239714001014	Unserved	4212377512	Triumph township	286	129	Warren County, Pennsylvania	28.847362
421239714001015	Unserved	4212377512	Triumph township	286	129	Warren County, Pennsylvania	28.847362
421239714001016	Unserved	4212318560	Deerfield township	333	156	Warren County, Pennsylvania	43.229854
421239714001019	Unserved	4212377512	Triumph township	286	129	Warren County, Pennsylvania	28.847362
421239714001023	Underserved	4212377512	Triumph township	286	129	Warren County, Pennsylvania	28.847362
421239714001024	Underserved	4212377512	Triumph township	286	129	Warren County, Pennsylvania	28.847362
421239714001025	Unserved	4212377512	Triumph township	286	129	Warren County, Pennsylvania	28.847362
421239714001026	Unserved	4212377512	Triumph township	286	129	Warren County, Pennsylvania	28.847362
421239714001046	Underserved	4212318560	Deerfield township	333	156	Warren County, Pennsylvania	43.229854
421239714001047	Unserved	4212318560	Deerfield township	333	156	Warren County, Pennsylvania	43.229854
421239714001052	Unserved	4212318560	Deerfield township	333	156	Warren County, Pennsylvania	43.229854
421239714001056	Unserved	4212318560	Deerfield township	333	156	Warren County, Pennsylvania	43.229854
421239714001063	Unserved	4212318560	Deerfield township	333	156	Warren County, Pennsylvania	43.229854
421239714001076	Underserved	4212377512	Triumph township	286	129	Warren County, Pennsylvania	28.847362
421239714001077	Unserved	4212377512	Triumph township	286	129	Warren County, Pennsylvania	28.847362
421239714001078	Unserved	4212377512	Triumph township	286	129	Warren County, Pennsylvania	28.847362
421239714001079	Unserved	4212377512	Triumph township	286	129	Warren County, Pennsylvania	28.847362

Q14 -Pennsylvania Census Blocks By Municipality

421239714001082	Unserved	4212377512	Triumph township	286	129	Warren County, Pennsylvania	28.847362
421239714001083	Unserved	4212377512	Triumph township	286	129	Warren County, Pennsylvania	28.847362
421239714001084	Unserved	4212377512	Triumph township	286	129	Warren County, Pennsylvania	28.847362
421239714001085	Unserved	4212377512	Triumph township	286	129	Warren County, Pennsylvania	28.847362
421239714001086	Unserved	4212377512	Triumph township	286	129	Warren County, Pennsylvania	28.847362
421239714001087	Unserved	4212377512	Triumph township	286	129	Warren County, Pennsylvania	28.847362
421239714001088	Unserved	4212377512	Triumph township	286	129	Warren County, Pennsylvania	28.847362
421239714001999	Underserved	4212318560	Deerfield township	333	156	Warren County, Pennsylvania	43.229854
421239714003000	Unserved	4212372600	Southwest township	561	220	Warren County, Pennsylvania	33.980597
421239714003001	Unserved	4212372600	Southwest township	561	220	Warren County, Pennsylvania	33.980597
421239714003002	Unserved	4212372600	Southwest township	561	220	Warren County, Pennsylvania	33.980597
421239714003003	Unserved	4212372600	Southwest township	561	220	Warren County, Pennsylvania	33.980597
421239714003004	Unserved	4212372600	Southwest township	561	220	Warren County, Pennsylvania	33.980597
421239714003005	Unserved	4212372600	Southwest township	561	220	Warren County, Pennsylvania	33.980597
421239714003006	Unserved	4212372600	Southwest township	561	220	Warren County, Pennsylvania	33.980597
421239714003007	Underserved	4212372600	Southwest township	561	220	Warren County, Pennsylvania	33.980597
421239714003013	Underserved	4212372600	Southwest township	561	220	Warren County, Pennsylvania	33.980597
421239714003014	Underserved	4212372600	Southwest township	561	220	Warren County, Pennsylvania	33.980597
421239714003017	Unserved	4212372600	Southwest township	561	220	Warren County, Pennsylvania	33.980597
421239714003020	Unserved	4212372600	Southwest township	561	220	Warren County, Pennsylvania	33.980597
421239714003025	Unserved	4212372600	Southwest township	561	220	Warren County, Pennsylvania	33.980597
421239714003026	Unserved	4212372600	Southwest township	561	220	Warren County, Pennsylvania	33.980597
421239714003027	Underserved	4212372600	Southwest township	561	220	Warren County, Pennsylvania	33.980597
421239714003028	Unserved	4212372600	Southwest township	561	220	Warren County, Pennsylvania	33.980597
421239714003029	Underserved	4212372600	Southwest township	561	220	Warren County, Pennsylvania	33.980597
421239714003031	Unserved	4212372600	Southwest township	561	220	Warren County, Pennsylvania	33.980597
421279601001000	Unserved	4212746856	Manchester township	888	345	Wayne County, Pennsylvania	44.973912
421279601001001	Unserved	4212746856	Manchester township	888	345	Wayne County, Pennsylvania	44.973912
421279601001002	Unserved	4212746856	Manchester township	888	345	Wayne County, Pennsylvania	44.973912
421279601001003	Unserved	4212746856	Manchester township	888	345	Wayne County, Pennsylvania	44.973912
421279601001021	Unserved	4212746856	Manchester township	888	345	Wayne County, Pennsylvania	44.973912
421279601001022	Unserved	4212746856	Manchester township	888	345	Wayne County, Pennsylvania	44.973912
421279601001023	Unserved	4212746856	Manchester township	888	345	Wayne County, Pennsylvania	44.973912
421279601001024	Unserved	4212746856	Manchester township	888	345	Wayne County, Pennsylvania	44.973912

Q14 -Pennsylvania Census Blocks By Municipality

421279602001031	Underserved	4212768416	Scott township	669	261	Wayne County, Pennsylvania	44.475433
421279602001057	Unserved	4212768416	Scott township	669	261	Wayne County, Pennsylvania	44.475433
421279602001058	Unserved	4212768416	Scott township	669	261	Wayne County, Pennsylvania	44.475433
421279602001059	Unserved	4212768416	Scott township	669	261	Wayne County, Pennsylvania	44.475433
421279602001065	Unserved	4212773784	Starrucca borough	216	89	Wayne County, Pennsylvania	8.746182
421279602001066	Unserved	4212773784	Starrucca borough	216	89	Wayne County, Pennsylvania	8.746182
421279602001067	Unserved	4212773784	Starrucca borough	216	89	Wayne County, Pennsylvania	8.746182
421279602001068	Unserved	4212773784	Starrucca borough	216	89	Wayne County, Pennsylvania	8.746182
421279602001069	Unserved	4212773784	Starrucca borough	216	89	Wayne County, Pennsylvania	8.746182
421279602001070	Unserved	4212762600	Preston township	1107	455	Wayne County, Pennsylvania	51.524442
421279602001071	Unserved	4212768416	Scott township	669	261	Wayne County, Pennsylvania	44.475433
421279602001080	Unserved	4212768416	Scott township	669	261	Wayne County, Pennsylvania	44.475433
421279602001081	Unserved	4212768416	Scott township	669	261	Wayne County, Pennsylvania	44.475433
421279602001082	Unserved	4212768416	Scott township	669	261	Wayne County, Pennsylvania	44.475433
421279602001084	Unserved	4212768416	Scott township	669	261	Wayne County, Pennsylvania	44.475433
421279602001085	Underserved	4212762600	Preston township	1107	455	Wayne County, Pennsylvania	51.524442
421279602001088	Unserved	4212762600	Preston township	1107	455	Wayne County, Pennsylvania	51.524442
421279602001089	Unserved	4212762600	Preston township	1107	455	Wayne County, Pennsylvania	51.524442
421279602001092	Underserved	4212762600	Preston township	1107	455	Wayne County, Pennsylvania	51.524442
421279602001093	Unserved	4212762600	Preston township	1107	455	Wayne County, Pennsylvania	51.524442
421279602001094	Unserved	4212768416	Scott township	669	261	Wayne County, Pennsylvania	44.475433
421279602001095	Unserved	4212768416	Scott township	669	261	Wayne County, Pennsylvania	44.475433
421279602001096	Unserved	4212762600	Preston township	1107	455	Wayne County, Pennsylvania	51.524442
421279602001097	Unserved	4212762600	Preston township	1107	455	Wayne County, Pennsylvania	51.524442
421279602001098	Unserved	4212762600	Preston township	1107	455	Wayne County, Pennsylvania	51.524442
421279602001099	Unserved	4212762600	Preston township	1107	455	Wayne County, Pennsylvania	51.524442
421279602001100	Unserved	4212762600	Preston township	1107	455	Wayne County, Pennsylvania	51.524442
421279602001101	Unserved	4212762600	Preston township	1107	455	Wayne County, Pennsylvania	51.524442
421279602001102	Unserved	4212773784	Starrucca borough	216	89	Wayne County, Pennsylvania	8.746182
421279602001103	Unserved	4212773784	Starrucca borough	216	89	Wayne County, Pennsylvania	8.746182
421279602001106	Unserved	4212773784	Starrucca borough	216	89	Wayne County, Pennsylvania	8.746182
421279602001112	Unserved	4212773784	Starrucca borough	216	89	Wayne County, Pennsylvania	8.746182
421279602001113	Unserved	4212768416	Scott township	669	261	Wayne County, Pennsylvania	44.475433
421279602001120	Underserved	4212773784	Starrucca borough	216	89	Wayne County, Pennsylvania	8.746182

Q14 -Pennsylvania Census Blocks By Municipality

421279602001169	Unservd	4212762600	Preston township	1107	455	Wayne County, Pennsylvania	51.524442
421279602001170	Unservd	4212762600	Preston township	1107	455	Wayne County, Pennsylvania	51.524442
421279602001171	Unservd	4212762600	Preston township	1107	455	Wayne County, Pennsylvania	51.524442
421279602001172	Unservd	4212762600	Preston township	1107	455	Wayne County, Pennsylvania	51.524442
421279602001173	Unservd	4212762600	Preston township	1107	455	Wayne County, Pennsylvania	51.524442
421279602001174	Unservd	4212762600	Preston township	1107	455	Wayne County, Pennsylvania	51.524442
421279602001175	Unservd	4212762600	Preston township	1107	455	Wayne County, Pennsylvania	51.524442
421279602001176	Unservd	4212762600	Preston township	1107	455	Wayne County, Pennsylvania	51.524442
421279602001177	Unservd	4212762600	Preston township	1107	455	Wayne County, Pennsylvania	51.524442
421279602001178	Unservd	4212762600	Preston township	1107	455	Wayne County, Pennsylvania	51.524442
421279602001179	Unservd	4212762600	Preston township	1107	455	Wayne County, Pennsylvania	51.524442
421279602001181	Unservd	4212762600	Preston township	1107	455	Wayne County, Pennsylvania	51.524442
421279602001182	Unservd	4212773784	Starrucca borough	216	89	Wayne County, Pennsylvania	8.746182
421279602001183	Unservd	4212773784	Starrucca borough	216	89	Wayne County, Pennsylvania	8.746182
421279602001184	Unservd	4212773784	Starrucca borough	216	89	Wayne County, Pennsylvania	8.746182
421279602001185	Unservd	4212773784	Starrucca borough	216	89	Wayne County, Pennsylvania	8.746182
421279602001186	Unservd	4212762600	Preston township	1107	455	Wayne County, Pennsylvania	51.524442
421279602001187	Unservd	4212762600	Preston township	1107	455	Wayne County, Pennsylvania	51.524442
421279602001180	Unservd	4212762600	Preston township	1107	455	Wayne County, Pennsylvania	51.524442
421279602001181	Unservd	4212768416	Scott township	669	261	Wayne County, Pennsylvania	44.475433
421279602001184	Unservd	4212762600	Preston township	1107	455	Wayne County, Pennsylvania	51.524442
421279602001185	Unservd	4212762600	Preston township	1107	455	Wayne County, Pennsylvania	51.524442
421279602001186	Unservd	4212762600	Preston township	1107	455	Wayne County, Pennsylvania	51.524442
421279602001187	Unservd	4212762600	Preston township	1107	455	Wayne County, Pennsylvania	51.524442
421279602001188	Unservd	4212762600	Preston township	1107	455	Wayne County, Pennsylvania	51.524442
421279602001189	Unservd	4212762600	Preston township	1107	455	Wayne County, Pennsylvania	51.524442
421279602001190	Unservd	4212768416	Scott township	669	261	Wayne County, Pennsylvania	44.475433
421279602001191	Unservd	4212773784	Starrucca borough	216	89	Wayne County, Pennsylvania	8.746182
421279602004011	Unservd	4212762600	Preston township	1107	455	Wayne County, Pennsylvania	51.524442
421279602004012	Unservd	4212762600	Preston township	1107	455	Wayne County, Pennsylvania	51.524442
421279602004034	Unservd	4212762600	Preston township	1107	455	Wayne County, Pennsylvania	51.524442
421279602004035	Unservd	4212762600	Preston township	1107	455	Wayne County, Pennsylvania	51.524442
421279602004036	Unservd	4212762600	Preston township	1107	455	Wayne County, Pennsylvania	51.524442
421279602004037	Unservd	4212762600	Preston township	1107	455	Wayne County, Pennsylvania	51.524442

Q14 -Pennsylvania Census Blocks By Municipality

421279604001008	Unserved	4212742176	Lebanon township	645	253	Wayne County, Pennsylvania	38.086374
421279604001009	Unserved	4212742176	Lebanon township	645	253	Wayne County, Pennsylvania	38.086374
421279604001010	Underserved	4212742176	Lebanon township	645	253	Wayne County, Pennsylvania	38.086374
421279604001011	Unserved	4212742176	Lebanon township	645	253	Wayne County, Pennsylvania	38.086374
421279604001012	Unserved	4212742176	Lebanon township	645	253	Wayne County, Pennsylvania	38.086374
421279604001013	Unserved	4212742176	Lebanon township	645	253	Wayne County, Pennsylvania	38.086374
421279604001017	Unserved	4212742176	Lebanon township	645	253	Wayne County, Pennsylvania	38.086374
421279604001018	Unserved	4212742176	Lebanon township	645	253	Wayne County, Pennsylvania	38.086374
421279604001019	Unserved	4212742176	Lebanon township	645	253	Wayne County, Pennsylvania	38.086374
421279604001020	Unserved	4212742176	Lebanon township	645	253	Wayne County, Pennsylvania	38.086374
421279604001040	Underserved	4212742176	Lebanon township	645	253	Wayne County, Pennsylvania	38.086374
421279604001088	Unserved	4212742176	Lebanon township	645	253	Wayne County, Pennsylvania	38.086374
421279604001089	Unserved	4212742176	Lebanon township	645	253	Wayne County, Pennsylvania	38.086374
421279604001998	Underserved	4212742176	Lebanon township	645	253	Wayne County, Pennsylvania	38.086374
421279604004004	Underserved	4212742176	Lebanon township	645	253	Wayne County, Pennsylvania	38.086374
421279604004005	Underserved	4212742176	Lebanon township	645	253	Wayne County, Pennsylvania	38.086374
421279604004045	Unserved	4212757000	Oregon township	745	282	Wayne County, Pennsylvania	17.868869
421279605001002	Unserved	4212718104	Damascus township	3662	1454	Wayne County, Pennsylvania	80.640875
421279605001003	Unserved	4212718104	Damascus township	3662	1454	Wayne County, Pennsylvania	80.640875
421279605001005	Unserved	4212718104	Damascus township	3662	1454	Wayne County, Pennsylvania	80.640875
421279605001006	Unserved	4212718104	Damascus township	3662	1454	Wayne County, Pennsylvania	80.640875
421279605001007	Unserved	4212718104	Damascus township	3662	1454	Wayne County, Pennsylvania	80.640875
421279605001009	Unserved	4212718104	Damascus township	3662	1454	Wayne County, Pennsylvania	80.640875
421279605001028	Unserved	4212718104	Damascus township	3662	1454	Wayne County, Pennsylvania	80.640875
421279605001029	Unserved	4212718104	Damascus township	3662	1454	Wayne County, Pennsylvania	80.640875
421279605001044	Unserved	4212718104	Damascus township	3662	1454	Wayne County, Pennsylvania	80.640875
421279605001046	Unserved	4212718104	Damascus township	3662	1454	Wayne County, Pennsylvania	80.640875
421279605001050	Underserved	4212718104	Damascus township	3662	1454	Wayne County, Pennsylvania	80.640875
421279605001055	Unserved	4212718104	Damascus township	3662	1454	Wayne County, Pennsylvania	80.640875
421279605001056	Unserved	4212718104	Damascus township	3662	1454	Wayne County, Pennsylvania	80.640875
421279605001998	Unserved	4212718104	Damascus township	3662	1454	Wayne County, Pennsylvania	80.640875
421279605001999	Unserved	4212718104	Damascus township	3662	1454	Wayne County, Pennsylvania	80.640875
421279605003005	Underserved	4212718104	Damascus township	3662	1454	Wayne County, Pennsylvania	80.640875
421279605003029	Underserved	4212718104	Damascus township	3662	1454	Wayne County, Pennsylvania	80.640875

Q14 -Pennsylvania Census Blocks By Municipality

421279606001037	Unserved	4212705784	Berlin township	2188	813	Wayne County, Pennsylvania	39.609628
421279606001046	Underserved	4212705784	Berlin township	2188	813	Wayne County, Pennsylvania	39.609628
421279606001048	Unserved	4212705784	Berlin township	2188	813	Wayne County, Pennsylvania	39.609628
421279606001056	Unserved	4212705784	Berlin township	2188	813	Wayne County, Pennsylvania	39.609628
421279606001061	Unserved	4212705784	Berlin township	2188	813	Wayne County, Pennsylvania	39.609628
421279606001998	Unserved	4212705784	Berlin township	2188	813	Wayne County, Pennsylvania	39.609628
421279606001999	Unserved	4212705784	Berlin township	2188	813	Wayne County, Pennsylvania	39.609628
421279606002001	Unserved	4212705784	Berlin township	2188	813	Wayne County, Pennsylvania	39.609628
421279606002040	Unserved	4212705784	Berlin township	2188	813	Wayne County, Pennsylvania	39.609628
421279606002041	Unserved	4212705784	Berlin township	2188	813	Wayne County, Pennsylvania	39.609628
421279606002042	Unserved	4212705784	Berlin township	2188	813	Wayne County, Pennsylvania	39.609628
421279606002046	Unserved	4212705784	Berlin township	2188	813	Wayne County, Pennsylvania	39.609628
421279606002998	Unserved	4212705784	Berlin township	2188	813	Wayne County, Pennsylvania	39.609628
421279608004015	Underserved	4212713096	Cherry Ridge township	1817	726	Wayne County, Pennsylvania	22.03264
421279608004019	Unserved	4212713096	Cherry Ridge township	1817	726	Wayne County, Pennsylvania	22.03264
421279608004032	Underserved	4212713096	Cherry Ridge township	1817	726	Wayne County, Pennsylvania	22.03264
421279608004033	Unserved	4212713096	Cherry Ridge township	1817	726	Wayne County, Pennsylvania	22.03264
421279608004034	Unserved	4212713096	Cherry Ridge township	1817	726	Wayne County, Pennsylvania	22.03264
421279608004035	Underserved	4212713096	Cherry Ridge township	1817	726	Wayne County, Pennsylvania	22.03264
421279609002011	Underserved	4212711056	Canaan township	1916	309	Wayne County, Pennsylvania	19.148465
421279609002012	Unserved	4212711056	Canaan township	1916	309	Wayne County, Pennsylvania	19.148465
421279609002014	Unserved	4212711056	Canaan township	1916	309	Wayne County, Pennsylvania	19.148465
421279609002039	Unserved	4212711056	Canaan township	1916	309	Wayne County, Pennsylvania	19.148465
421279609002042	Underserved	4212711056	Canaan township	1916	309	Wayne County, Pennsylvania	19.148465
421279609002044	Unserved	4212711056	Canaan township	1916	309	Wayne County, Pennsylvania	19.148465
421279609002066	Unserved	4212711056	Canaan township	1916	309	Wayne County, Pennsylvania	19.148465
421279609002072	Unserved	4212711056	Canaan township	1916	309	Wayne County, Pennsylvania	19.148465
421279609002073	Unserved	4212711056	Canaan township	1916	309	Wayne County, Pennsylvania	19.148465
421279609002074	Unserved	4212711056	Canaan township	1916	309	Wayne County, Pennsylvania	19.148465
421279609002075	Unserved	4212711056	Canaan township	1916	309	Wayne County, Pennsylvania	19.148465
421279609002077	Unserved	4212711056	Canaan township	1916	309	Wayne County, Pennsylvania	19.148465
421279609002078	Unserved	4212711056	Canaan township	1916	309	Wayne County, Pennsylvania	19.148465
421279609002080	Unserved	4212711056	Canaan township	1916	309	Wayne County, Pennsylvania	19.148465
421279609002082	Unserved	4212711056	Canaan township	1916	309	Wayne County, Pennsylvania	19.148465

Q14 -Pennsylvania Census Blocks By Municipality

421279609002994	Underserved	4212711056	Canaan township	1916	309	Wayne County, Pennsylvania	19.148465
421279609004052	Underserved	4212772024	South Canaan township	1666	610	Wayne County, Pennsylvania	28.03985
421279610003007	Underserved	4212740936	Lake township	4361	1632	Wayne County, Pennsylvania	29.863752
421279611005038	Underserved	4212758480	Paupack township	2959	1176	Wayne County, Pennsylvania	33.253443
421279611005039	Unserved	4212758480	Paupack township	2959	1176	Wayne County, Pennsylvania	33.253443
421279611005080	Unserved	4212758480	Paupack township	2959	1176	Wayne County, Pennsylvania	33.253443
421279611005083	Unserved	4212758480	Paupack township	2959	1176	Wayne County, Pennsylvania	33.253443
421279611005997	Unserved	4212758480	Paupack township	2959	1176	Wayne County, Pennsylvania	33.253443
421279612001001	Unserved	4212767488	Salem township	3664	1400	Wayne County, Pennsylvania	31.492016
421279612001998	Underserved	4212767488	Salem township	3664	1400	Wayne County, Pennsylvania	31.492016
421279612001999	Unserved	4212767488	Salem township	3664	1400	Wayne County, Pennsylvania	31.492016
421279612003043	Unserved	4212767488	Salem township	3664	1400	Wayne County, Pennsylvania	31.492016
421279612003044	Unserved	4212767488	Salem township	3664	1400	Wayne County, Pennsylvania	31.492016
421279612003045	Unserved	4212767488	Salem township	3664	1400	Wayne County, Pennsylvania	31.492016
421314001001000	Unserved	4213148864	Meshoppen township	877	335	Wyoming County, Pennsylvania	15.92417
421314001001001	Unserved	4213148864	Meshoppen township	877	335	Wyoming County, Pennsylvania	15.92417
421314001001002	Underserved	4213148864	Meshoppen township	877	335	Wyoming County, Pennsylvania	15.92417
421314001001003	Underserved	4213148864	Meshoppen township	877	335	Wyoming County, Pennsylvania	15.92417
421314001005000	Unserved	4213185680	Windham township	828	325	Wyoming County, Pennsylvania	23.244666
421314001005013	Underserved	4213185680	Windham township	828	325	Wyoming County, Pennsylvania	23.244666
421314001005064	Underserved	4213185680	Windham township	828	325	Wyoming County, Pennsylvania	23.244666
421314002003037	Unserved	4213154824	North Branch township	197	86	Wyoming County, Pennsylvania	22.475745
421314002003038	Underserved	4213154824	North Branch township	197	86	Wyoming County, Pennsylvania	22.475745
421314002003039	Unserved	4213154824	North Branch township	197	86	Wyoming County, Pennsylvania	22.475745
421314002003042	Unserved	4213154824	North Branch township	197	86	Wyoming County, Pennsylvania	22.475745
421314002003047	Unserved	4213154824	North Branch township	197	86	Wyoming County, Pennsylvania	22.475745
421314002003048	Unserved	4213154824	North Branch township	197	86	Wyoming County, Pennsylvania	22.475745
421314002003049	Underserved	4213154824	North Branch township	197	86	Wyoming County, Pennsylvania	22.475745
421314002003051	Unserved	4213154824	North Branch township	197	86	Wyoming County, Pennsylvania	22.475745
421314002003069	Unserved	4213126752	Forkston township	386	166	Wyoming County, Pennsylvania	71.048998
421314002003071	Underserved	4213126752	Forkston township	386	166	Wyoming County, Pennsylvania	71.048998
421314002003078	Unserved	4213126752	Forkston township	386	166	Wyoming County, Pennsylvania	71.048998
421314002003079	Unserved	4213126752	Forkston township	386	166	Wyoming County, Pennsylvania	71.048998
421314002003081	Unserved	4213126752	Forkston township	386	166	Wyoming County, Pennsylvania	71.048998

Q14 -Pennsylvania Census Blocks By Municipality

421314006003039	Underserved	4213122112	Eaton township	1644	651	Wyoming County, Pennsylvania	37.329194
421314006003041	Underserved	4213122112	Eaton township	1644	651	Wyoming County, Pennsylvania	37.329194
421314006003075	Unserved	4213122112	Eaton township	1644	651	Wyoming County, Pennsylvania	37.329194
421314006003076	Unserved	4213122112	Eaton township	1644	651	Wyoming County, Pennsylvania	37.329194
421314006003077	Unserved	4213122112	Eaton township	1644	651	Wyoming County, Pennsylvania	37.329194
421314006003079	Unserved	4213122112	Eaton township	1644	651	Wyoming County, Pennsylvania	37.329194
421314006003080	Unserved	4213122112	Eaton township	1644	651	Wyoming County, Pennsylvania	37.329194
421314006003085	Underserved	4213122112	Eaton township	1644	651	Wyoming County, Pennsylvania	37.329194
421314006003087	Unserved	4213122112	Eaton township	1644	651	Wyoming County, Pennsylvania	37.329194
421314006003089	Unserved	4213122112	Eaton township	1644	651	Wyoming County, Pennsylvania	37.329194
421314007002039	Unserved	4213150496	Monroe township	1836	717	Wyoming County, Pennsylvania	20.87568
421314007002040	Underserved	4213150496	Monroe township	1836	717	Wyoming County, Pennsylvania	20.87568
421314007003003	Underserved	4213155736	Noxen township	951	378	Wyoming County, Pennsylvania	28.431931
421314007003036	Unserved	4213155736	Noxen township	951	378	Wyoming County, Pennsylvania	28.431931
421314007003037	Unserved	4213155736	Noxen township	951	378	Wyoming County, Pennsylvania	28.431931
421314007003038	Underserved	4213155736	Noxen township	951	378	Wyoming County, Pennsylvania	28.431931
421314007003040	Unserved	4213155736	Noxen township	951	378	Wyoming County, Pennsylvania	28.431931
421314007003041	Unserved	4213155736	Noxen township	951	378	Wyoming County, Pennsylvania	28.431931
421314007003042	Unserved	4213155736	Noxen township	951	378	Wyoming County, Pennsylvania	28.431931

ATTACHMENT C - Existing Broadband Service Providers
UNDERLYING DATA FOR COMPOSITE DS1 AND DS3 RATES
OF SELECT PENNSYLVANIA NORTHERN TIER ILECS AND CAPS

North-Eastern Pennsylvania Telephone Company

DS1 monthly rate calculation

DS1 Access Connection Monthly rate		\$102.35
DS1 Special Transport Fixed Monthly rate in the 16 to 25 Mileage Band		\$38.02
DS1 Special Transport monthly rate per mile in the 16 to 25 Mileage Band	\$15.09	
Total DS1 monthly Special Transport mileage sensitive rate at 20 miles (\$15.09 x 20)		\$301.80
DS1 Monthly Special Access Line Rate		\$110.83
TOTAL MONTHLY DS1 COMPOSITE RATE		\$553.00

DS3 monthly rate calculation

ICB Rates and charges apply

SOURCE: Pennsylvania Telephone Association Access Services Tariff Pages 7-216, 7-221, and 7-270

Frontier Communications Commonwealth Telephone Company

DS1 monthly rate calculation

DS1 Access Connection Monthly rate		\$102.35
DS1 Special Transport Fixed Monthly rate in the 16 to 25 Mileage Band		\$38.02
DS1 Special Transport monthly rate per mile in the 16 to 25 Mileage Band	\$15.09	
Total DS1 monthly Special Transport mileage sensitive rate at 20 miles (\$15.09 x 20)		\$301.80
DS1 Monthly Special Access Line Rate		\$110.83
TOTAL MONTHLY DS1 COMPOSITE RATE		\$553.00

DS3 monthly rate calculation

ICB Rates and charges apply

SOURCE: Frontier Commonwealth Tariff PA PUC 26 Pages 7-216, 7-221, 7-222, and 7-270

Windstream Pennsylvania, LLC

DS1 monthly rate calculation

DS1 Access Connection Monthly rate		\$102.35
DS1 Fixed Monthly rate for Channel Mileage Termination		\$38.02
DS1 monthly rate per mile for Channel Mileage Facility	\$15.09	
Total DS1 monthly Channel Mileage Facility at 20 miles (\$15.09 x 20)		\$301.80
DS1 Monthly Special Access Line Rate		\$110.83
TOTAL MONTHLY DS1 COMPOSITE RATE		\$553.00

DS3 monthly rate calculation

DS3 Access Connection Monthly rate		\$2,170.47
DS3 Fixed Monthly rate for Channel Mileage Termination		\$631.17
DS3 monthly rate per mile for Channel Mileage Facility	\$143.21	
Total DS3 monthly Channel Mileage Facility at 20 miles (\$143.21 x 20)		\$2,864.20
DS3 Monthly Special Access Line Rate		\$2,170.47
TOTAL MONTHLY DS3 COMPOSITE RATE		\$7,836.31

SOURCE: Windstream PA, LLC Tariff PA PUC 8 Section 17 Sheets 7, 12, and 46

XO COMMUNICATIONS SERVICES, INC.**DS1 Monthly Rate Calculation**

DS1 Local Channel Monthly rate		\$350.00
DS1 Interoffice Channel Fixed Monthly rate in the 15 to 25 mileage band		\$200.00
DS1 Interoffice Channel monthly rate per mile in the 15 to 25 mileage band	\$50.00	
Total DS1 Interoffice Channel monthly mileage rate at 20 miles (\$50.00 x 20)		\$1,000.00
TOTAL MONTHLY DS1 COMPOSITE RATE		\$1,550.00

DS3 monthly rate calculation

No information available

SOURCE: XO Communications Services, Inc Tariff PA PUC No 12 Page 52

LEVEL 3 COMMUNICATIONS, LLC**DS1 Monthly Rate Calculation**

Interoffice Fixed Channel Mileage		\$200.00
Interoffice Channel Mileage per mile	\$13.55	
Total Interoffice variable monthly Channel Mileage rate at 20 Miles (\$13.55 x 20)		\$271.00
TOTAL MONTHLY DS1 COMPOSITE RATE		\$471.00

DS3 monthly rate calculation

Interoffice Fixed Channel Mileage		\$1,200.00
Interoffice Channel Mileage per mile	\$30.00	
Total Interoffice variable monthly Channel Mileage rate at 20 Miles (\$30.00 x 20)		\$600.00
TOTAL MONTHLY DS3 COMPOSITE RATE		\$1,800.00

Source: Level 3 Communications, LLC Tariff PA PUC No. 2, Sheets 55 and 58

Verizon Pennsylvania Inc. - Tariff 500 Rates (Competitive - Unregulated)**DS1 Monthly Rate Calculations**Cell 1

Local Channel Monthly Rate		\$279.51
Channel Mileage Fixed Monthly Rate in the 15 to 25 mileage band		\$99.82
Channel Mileage monthly rate per mile in the 15 to 25 mileage band	\$33.27	
Total DS1 monthly Channel Mileage rate at 20 Miles (\$33.27 x 20)		\$665.40
TOTAL MONTHLY DS1 COMPOSITE RATE FOR CELL 1		\$1,044.73

Cell 2

Local Channel Monthly Rate		\$299.47
Channel Mileage Fixed Monthly Rate in the 15 to 25 mileage band		\$99.82
Channel Mileage monthly rate per mile in the 15 to 25 mileage band	\$33.27	
Total DS1 monthly Channel Mileage rate at 20 Miles (\$33.27 x 20)		\$665.40
TOTAL MONTHLY DS1 COMPOSITE RATE FOR CELL 2		\$1,064.69

Cell 3

Local Channel Monthly Rate		\$319.44
Channel Mileage Fixed Monthly Rate in the 15 to 25 mileage band		\$99.82
Channel Mileage monthly rate per mile in the 15 to 25 mileage band	\$33.27	
Total DS1 monthly Channel Mileage rate at 20 Miles (\$33.27 x 20)		\$665.40
TOTAL MONTHLY DS1 COMPOSITE RATE FOR CELL 3		\$1,084.66

Cell 4

Local Channel Monthly Rate		\$359.37
Channel Mileage Fixed Monthly Rate in the 15 to 25 mileage band		\$99.82
Channel Mileage monthly rate per mile in the 15 to 25 mileage band	\$33.27	
Total DS1 monthly Channel Mileage rate at 20 Miles (\$33.27 x 20)		\$665.40
TOTAL MONTHLY DS1 COMPOSITE RATE FOR CELL 4		\$1,124.59

DS3 monthly rate calculation

ICB Rates and charges apply

Source: Verizon Pennsylvania, Inc Tariff PA PUC 500 Section 6 Sheets 18, 19, and 23

Verizon Pennsylvania Inc. - Tariff 302 Rates (Regulated)**DS1 Monthly Rate Calculations****Cell 1**

Entrance Facilities Monthly rate		\$210.00
Direct Trunk Transport Fixed Monthly Rate		\$75.00
Direct Trunk Transport monthly rate per mile	\$25.00	
Total Direct Transport monthly mileage rate at 20 Miles (\$25.00 x 20)		\$500.00
TOTAL MONTHLY DS1 COMPOSITE RATE FOR CELL 1		\$785.00

Cell 2

Entrance Facilities Monthly rate		\$225.00
Direct Trunk Transport Fixed Monthly Rate		\$75.00
Direct Trunk Transport monthly rate per mile	\$25.00	
Total Direct Transport monthly mileage rate at 20 Miles (\$25.00 x 20)		\$500.00
TOTAL MONTHLY DS1 COMPOSITE RATE FOR CELL 2		\$800.00

Cell 3

Entrance Facilities Monthly rate		\$240.00
Direct Trunk Transport Fixed Monthly Rate		\$75.00
Direct Trunk Transport monthly rate per mile	\$25.00	
Total Direct Transport monthly mileage rate at 20 Miles (\$25.00 x 20)		\$500.00
TOTAL MONTHLY DS1 COMPOSITE RATE FOR CELL 3		\$815.00

Cell 4

Entrance Facilities Monthly rate		\$270.00
Direct Trunk Transport Fixed Monthly Rate		\$75.00
Direct Trunk Transport monthly rate per mile	\$25.00	
Total Direct Transport monthly mileage rate at 20 Miles (\$25.00 x 20)		\$500.00
TOTAL MONTHLY DS1 COMPOSITE RATE FOR CELL 4		\$845.00

DS3 Electrical Interface monthly rate calculation for all Cells

Entrance Facilities Monthly rate		\$3,130.00
Direct Trunk Transport Fixed Monthly Rate		\$900.00
Direct Trunk Transport monthly rate per mile	\$180.00	
Total Direct Transport monthly mileage rate at 20 Miles (\$180.00 x 20)		\$3,600.00
TOTAL MONTHLY DS3 ELECTRICAL INTERFACE COMPOSITE RATE		\$7,630.00

DS3 Optical Interface monthly rate calculation for all Cells

Entrance Facilities Monthly rate		\$2,980.00
Direct Trunk Transport Fixed Monthly Rate		\$900.00
Direct Trunk Transport monthly rate per mile	\$180.00	
Total Direct Transport monthly mileage rate at 20 Miles (\$180.00 x 20)		\$3,600.00
TOTAL MONTHLY DS3 OPTICAL INTERFACE COMPOSITE RATE		\$7,480.00

Source: Verizon Pennsylvania, inc. Tariff PA PUC No. 302 Sheet 239

NON-RECURRING - INSTALLATION CHARGES FOR EACH COMPANY**ILECs**

	<u>DS1</u>	<u>DS3</u>
North-Eastern Pennsylvania Telephone Company	N/A	ICB
Frontier Communications Commonwealth Telephone Company	\$181.00	\$499.00
Windstream Pennsylvania, LLC	N/A	\$370.00
Verizon Pennsylvania Inc. Tariff 302 Special Access Rates		
- All Cells	\$300.00	\$1,800.00
Verizon Pennsylvania Inc. Tariff 500 Rates		
- All Cells Initial	\$660.00	\$292.45
-All Cells Additional	ICB	ICB

CAPs

	<u>DS1</u>	<u>DS3</u>
XO Communications Services, LLC	\$750.00	N/A
Level 3 Communications, LLC Type I Service	\$525.00	\$1,000.00

ATTACHMENT C - Existing Broadband Service Providers

Pennsylvania Public Utility Commission		
Composite Monthly DS1 and DS3 Rates for Select ILECS and CAPs in Pennsylvania's Northern Tier		
<u>ILECs</u>		
	<u>DS1</u>	<u>DS3</u>
North-Eastern Pennsylvania Telephone Company	\$553.00	ICB
Frontier Communications Commonwealth Telephone Company	\$553.00	ICB
Windstream Pennsylvania, LLC	\$553.00	\$7,836.31
Verizon Pennsylvania, Inc. Tariff 302 Special Access Rates (Regulated - primarily for other telecom. carriers)		
-Cell 1	\$785.00	
-Cell 2	\$800.00	
-Cell 3	\$815.00	
-Cell 4	\$845.00	
-All Cells DS3 Electrical Interface		\$7,630.00
-All Cells DS3 Optical Interface		\$7,480.00
Verizon Pennsylvania, Inc. Tariff 500 Rates (Competitive - Unregulated Rates primarily for business users)		
-Cell 1	\$1,044.73	ICB
-Cell 2	\$1,064.69	ICB
-Cell 3	\$1,084.66	ICB
-Cell 4	\$1,124.59	ICB
<u>CAPs</u>		
	<u>DS1</u>	<u>DS3</u>
XO Communications Services, LLC	\$1,550.00	N/A
Level 3 Communications, LLC Type I Service	\$471.00	\$1,800.00
NOTE: All Rates Are listed at 20 Miles. Also, the above rates do <u>not</u> include non-recurring - installation charges		

NOTE: ICB stands for individual case base contracts. ICBs are used to reflect "specialized network engineering - construction" requirements.

Verizon PA Exchange Classification

- Cell 1** Primarily urban exchanges - Philadelphia and Pittsburgh City Exchanges (density of 9,000 access lines per sq. mi.)
Cell 2 All remaining Philadelphia and Pittsburgh City exchange areas.
Cell 3 Suburban Philad. & Pittsb. Exch. - other exch. w. density of more than 500 access lines per sq. mi., e.g., Harrisburg.
Cell 4 Primarily rural exchanges - all remaining exchanges.

EXPLANATORY NOTE – DS1 AND DS3 RATE CALCULATIONS

Incumbent Local Exchange Carrier (ILEC) Telephone Companies – Northern Tier

Armstrong Tel. Co. – North (PTA Map Refer. E-1, McKean County) – No rates computed.

North-Eastern Pennsylvania Tel. Co. (PTA Map Refer. K-1, Susquehanna County) – Special Access Rates Computed.

North Penn Tel. Co. (PTA Map Refer. H-1, Tioga, Bradford Counties) – No rates computed.

Frontier Communications Commonwealth Tel. Co. (Bradford, Sullivan, Susquehanna, Wyoming Lycoming, Counties)
Special Access Rates Computed.

Verizon Pennsylvania Inc. (Warren, McKean, Potter, Clinton, Lycoming, Wayne Counties)
Regulated Special Access Rates Computed
Unregulated Tariff 500 Competitive Point-To-Point High Capacity Rates Computed.

Verizon North Incorporated (Erie, Crawford, Venango Counties) – No rates computed (see Verizon PA rate computation).

Windstream PA (Crawford, Mercer, Warren, Forest, Elk, Cameron, Lycoming Counties) – Special Access Rates Computed.

Competitive Access Providers (CAPs) Included

Level 3 Communications, LLC – Rates Computed (a **competitive** “middle mile” carrier)

XO Communications Services, LLC – Rates Computed

A. Main Calculation Parameters

1. Available telecom. carrier tariffs were used.
2. **The calculations focused on generating a recurring monthly rate. No non-recurring charges (e.g., installation charges) were included in the calculation. Some non-recurring (installation) charges are presented in the back-up data table.**
3. For purposes of calculating applicable point-to-point **mileage** charges, a **20-mile** distance was used.
4. **Special Access Services and Rates.** These are wholesale access services that are usually provided from one telecom. carrier to another for the movement of telecom. traffic “in bulk.” These services are also utilized by large institutional customers such as banks and insurance companies. These services are regulated.
5. **Verizon PA Tariff 500 High-Capacity Service.** Competitive and price unregulated service that provides dedicated point-to-point communications links largely to business customers.
6. **No Discounts Included in Calculation.** For dedicated access type services carriers will often offer discounts from published tariff rates. For example, depending on the dollar volume of services purchased and the length of a related contract (1-3 years) Level 3 will offer discounts to a maximum of 22% (\$250,000 of purchased services with 3-year contract).
7. **Individual Case Base – ICB – Contracts.** ICB contracts, especially for DS3 services, reflect “special network engineering arrangements” and related contract pricing which includes discounts from tariff rates.

**SUBSCRIBER PROJECTION TABLE AND RATE PLANS
VOICE SERVICES**

**COMPLETE THE CHART BELOW FOR EACH PROPOSED FUNDED SERVICE AREA. FOR ALL
OTHER SERVICE AREAS, PLEASE PREPARE A CHART THAT AGGREGATES THIS
INFORMATION**

SERVICE AREA NAME: _____

	Census Community	Year 1		Year 2		Year 3		Year 4		Year 5	
		Res	Bus	Res	Bus	Res	Bus	Res	Bus	Res	Bus
1	Not Applicable										
2											
3											
4											
5											
6											
7											
8											
9											
10											
TOTAL											

Rates:
Residential Service:
Business Service:
Other (Specify):

Note: Complete a separate table for each service area.

**VIDEO SERVICES
SUBSCRIBER PROJECTS AND RATE PLANS**

COMPLETE THE CHART BELOW FOR EACH PROPOSED FUNDED SERVICE AREA. FOR ALL OTHER SERVICE AREAS, PLEASE PREPARE A CHART THAT AGGREGATES THIS INFORMATION

SERVICE AREA NAME: _____

	Census Community	Year 1			Year 2			Year 3			Year 4			Year 5		
		Pkg 1	Pkg 2	Other	Pkg1	Pkg 2	Other	Pkg 1	Pkg 2	Other	Pkg 1	Pkg 2	Other	Pkg 1	Pkg 2	Other
1	Not Applicable															
2																
3																
4																
5																
6																
7																
8																
9																
10																
TOTAL																

Rates:

Package 1: (ex. 150 basic channels / \$35)

Package 2:
(ex. 150 basic channels and Premium / \$60)

Other (Specify):

Note: Complete a separate table for each service area. Column headings should be changed to reflect the name of the service package to be offered. Additional columns may be added for each year if more than three packages are offered.

Middle Mile Service Details – Explanation of Methodology

Because of the size and scope of the Pennsylvania Broadband Middle Mile Project, we found it necessary to use a different approach than what was called for with USDA Mapping Tool. If we had mapped our service areas based on contiguous unserved/underserved census blocks, we would have had well over 900 separate service areas to draw and to provide the required statistical information. Because of the time that this approach would have involved, we chose to map our PFSA as one large area (essentially the northern half of Pennsylvania). We started with our 32 county focus region and then attempted to digitize large areas of unserved/underserved areas. We also cut out any urban areas from our service area.

In our supplemental material, we have provided a complete list of the 10,000+ census blocks that are included in our PFSA. They are grouped by municipality with the square mileage included.

Question 36 - Contract Listing

	Vendor #	OA #	Statewide	GSA	M E Contract
Alcatel-Lucent	116262	4000001322	4400005696		ME 915135
CSA	160796		4400005426	---	
RCC	115574		4400004767	---	
Harris (M/A-Com)	161303	4000001321	4400005724	---	5820-06
			4400005698	---	5820-02
			4400005699	---	ME 915133
Tower Services Unlimited	193587		4400004900	---	
			4400005172	---	
			4400004528		
Kimball	153424		4400005000 ITQ	GS-35F-0037R GSA70	
			4400004513 GSA		
Sting (Last Mile)	192584	4600010685	---	---	√√
Crown	180474	4500054901	---	---	√√ ME 181435
	175280	4000002705			√√ ME 281441
Level3					ME981464
Verizon					SP 8101470024

JOB CREATION ANALYSIS

Item	Number or Calculation	Explanation
Total population	2,450,060	From DCED census information
Total households	988,135	From Attachment H
% in unserved/underserved	30%	From Attachment H
Households in unserved/underserved	296,441	(Total Households)* (% in unserved/underserved)
Households in served areas	691,695	(Total Households)-(Households in unserved/underserved)
% Internet access in served areas	63%	From Attachment H
Households with Internet access in served areas	435,768	(Households in served areas)*(% internet access in served areas)
Households with Internet access in unserved/underserved areas	0	From Attachment H -- implicit assumption
Total households with Internet access	435,768	(Households with Internet access in served areas) + (Households with Internet access in unserved/underserved areas)
Potential customers in unserved/underserved areas	296,441	(Households in unserved/underserved) - (Households with Internet access in unserved/underserved areas)
% of potential who would subscribe (new customers)	63%	From Attachment H -- implicit assumption
New customers in unserved/underserved areas	186,758	(Potential customers in unserved/underserved areas) * (% of potential who would subscribe (new customers))
% increase of service in served areas	0%	From Attachment H -- implicit assumption
New customers in served areas	0	(Households in served areas)*(% increase of service in served areas)
Increase of Broadband penetration in 32-county area	186,758	(New customers in unserved/underserved areas) + (New customers in served areas)
Average increase of Broadband penetration in 32 county area	43%	(Increase of Broadband penetration in 32-county area) / (Total households with Internet access)
Expected increase in jobs per 1% increase in broadband	0.20%	From Brookings Institute study (.2% - .3% increase per 1% increase in broadband)
Expected increase in jobs (total)	8.57%	(Average increase of Broadband penetration in 32 county area) * (Expected increase in jobs per 1% increase in broadband)/1%
Non-farm jobs in 32-county region	800,000	From DCED Job information spreadsheet -- eliminated "Agriculture, Forestry, Fishing & Hunting" lines
% of non-farm jobs in unserved/underserved area	10%	Estimated: 1/3 of the (% in the unserved/underserved area)

JOB CREATION ANALYSIS

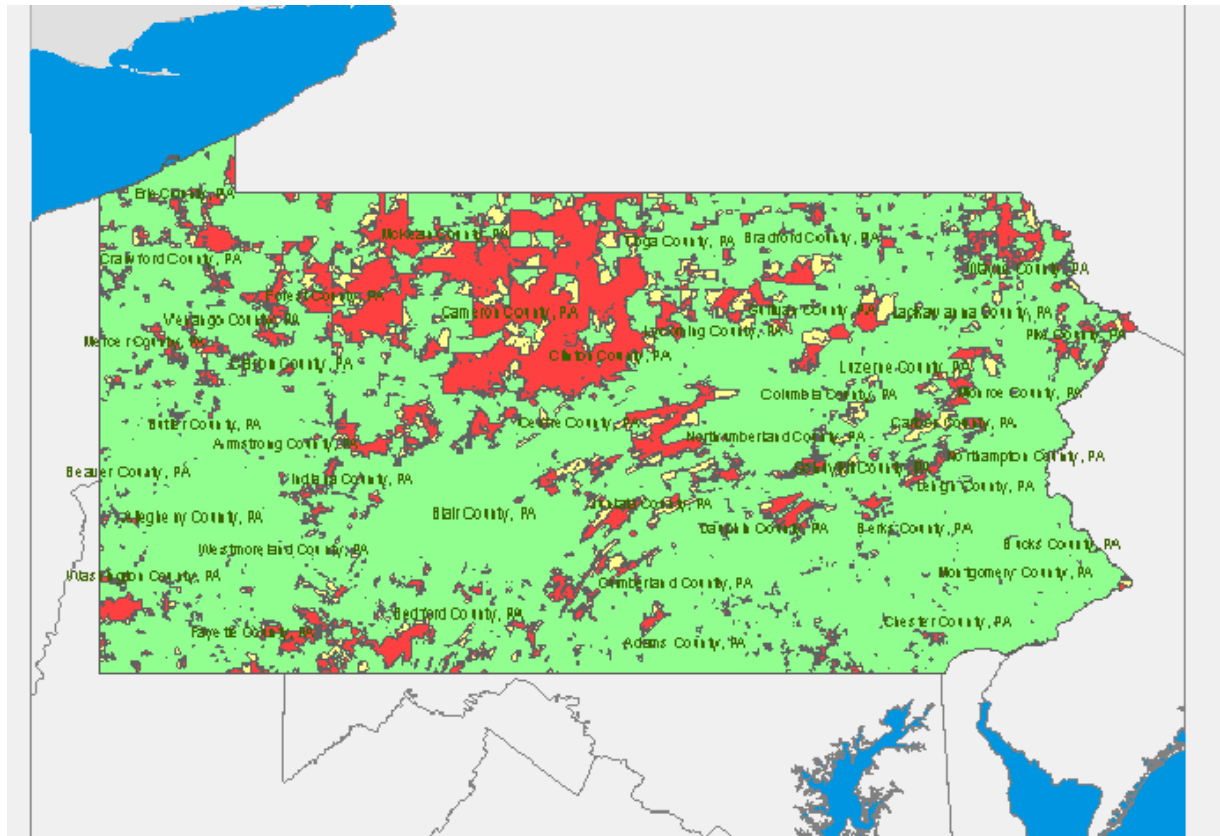
Non-farm jobs in unserved/underserved area	80,000	(Non-farm jobs in 32-county region) * (% of non-farm jobs in unserved/underserved area)
Expected jobs (total)	6,857	(Non-farm jobs in unserved/underserved area) * (Expected % increase in jobs (total))
Assumptions:		
1. Brookings Institute study (2007) indicates .2% - .3% increase in non-farm employment for every 1% increase in broadband penetration. We took the low end (.2%).		
2. Raw data (population, households, employment, etc.) taken from DCED spreadsheets.		
3. Current penetration is 63% (saturated) for served areas; it is 0% for under and unserved areas (per assumptions in Attachment H)		
4. Service in served areas is saturated - no new subscribers; service in under and unserved areas will be saturated by this project -- reach 63% of households (per assumptions in Attachment H). Line 16 (186,758) compares with household results in Attachment H (187,000).		
5. Increase of broadband penetration is averaged over all 32 counties, even though increase is solely from the under and unserved areas.		
6. 30% of the population resides in the under and unserved areas (per assumptions in Attachment H)		
7. 30% of the businesses are located in the under and unserved areas (per assumptions in Attachment H); however, these are likely to be smaller establishments so the % of jobs located in the under and unserved areas would be proportionately less. We have assumed 10% instead of 30%.		
8. Comparison of job numbers provided by DCED with those obtained independently from DLI are comparable (DLI's are slightly higher).		
9. Expected jobs includes both new and saved jobs.		

Supplemental Material to Attachment G - Detailed Budget

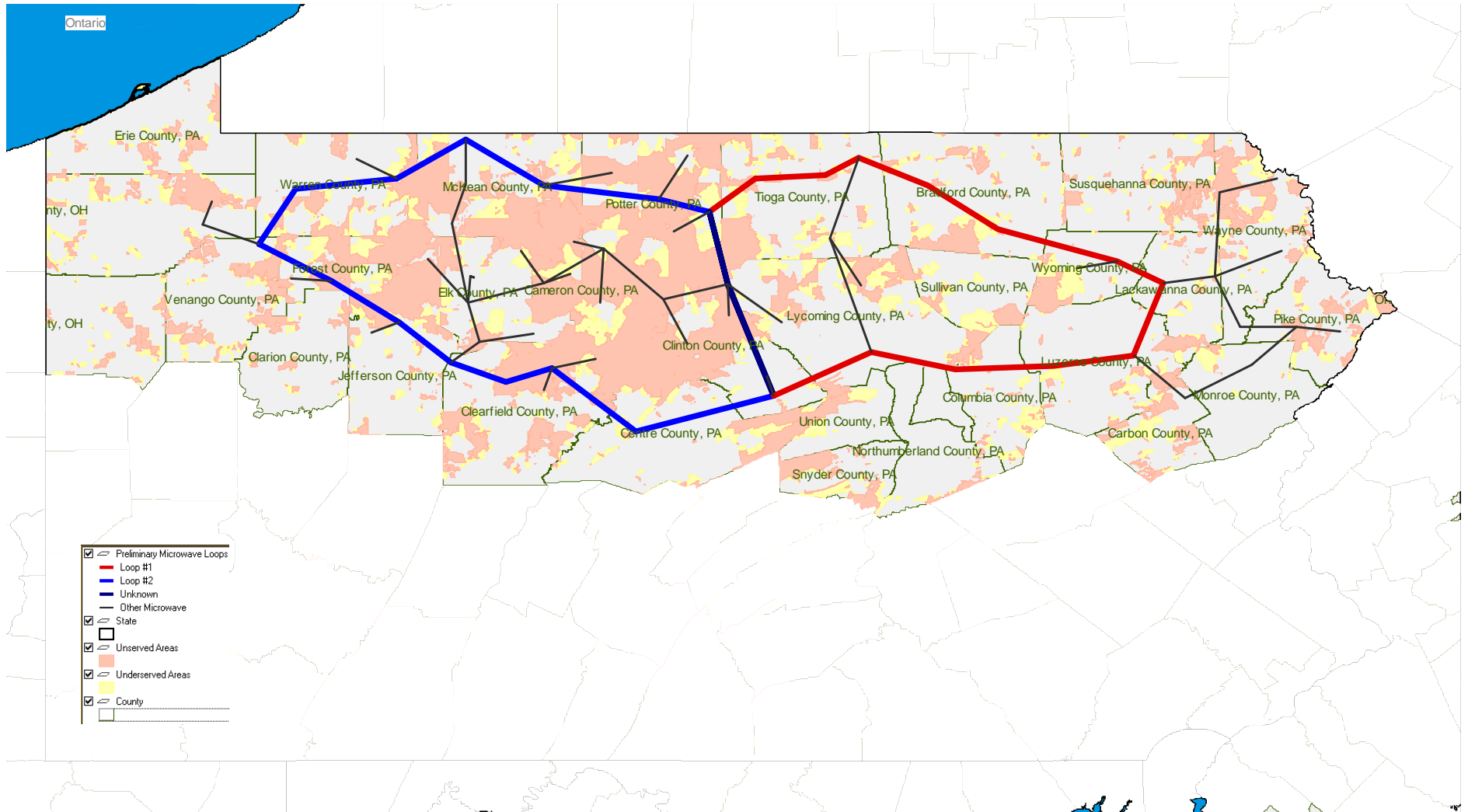
	Detailed Cost	Alcatel Not quoted	Alcatel	OPRS Adds/Changes	TOTAL BUDGET
	\$ 515,497.50		\$ 515,497.50		
	\$ 812,445.00		\$ 812,445.00		
	\$ 47,991.00		\$ 47,991.00		
	\$ 512,496.00		\$ 512,496.00		
	\$ 8,160,063.00		\$ 8,160,063.00		
	\$ 450,290.00		\$ 450,290.00		
	\$ 26,697.00		\$ 26,697.00		
	\$ 314,970.00		\$ 314,970.00		
	\$ 269,000.00	\$ 269,000.00	\$ -		
	\$ 2,928,258.00	\$ 2,928,258.00	\$ -		
	\$ 2,067,006.00	\$ 2,067,006.00	\$ -		
	\$ 4,323,486.60	\$ 4,323,486.60	\$ -		
	\$ 540,000.00	\$ 540,000.00	\$ -		
	\$ 500,000.00		\$ 500,000.00		
	\$ 1,000,000.00		\$ 1,000,000.00		
	\$ 500,000.00		\$ 500,000.00		
	\$ 236,650.00		\$ 236,650.00		
	\$ 1,036,040.00		\$ 1,036,040.00		
	\$ 766,768.00		\$ 766,768.00		
	\$ 372,000.00		\$ 372,000.00		
	\$ 418,000.00	\$ 418,000.00	\$ -		
EQAC				\$ 1,391,200.00	
Tower Analysis				\$ 226,125.00	
	\$ 1,687,781.00		\$ 1,687,781.00		
	\$ 4,367,823.00		\$ 4,367,823.00		
	\$ 573,180.00		\$ 573,180.00		
	\$ 32,426,442.10	\$ 10,545,750.60	\$ 21,880,691.50	\$ 1,617,325.00	\$ 34,043,767.10
minus Alcatel Quotes unquoted	\$ (21,880,692.00)		\$ (0.50)		

Pennsylvania Broadband Service Areas

Green = Served, Yellow = Underserved, Red = Unserved



Pennsylvania Northern Tier Middle Mile Infrastructure Project



Question 18 - Northern Tier – Last Mile Service Providers

County	Last Mile Broadband Providers		
	Cable	DSL	Wireless
Bradford	Beaver Valley Cable Co Blue Ridge Communications	Frontier North Penn Verizon	none
Cameron	Comcast	Windstream	none
Carbon	Blue Ridge Communications Harron Communications	Palmerton Verizon Windstream	unknown
Centre	Comcast	Embarq Verizon Windstream	Cambria Connected unknown
Clarion	Armstrong Cable Atlantic Broadband Comcast	Verizon Windstream	WorldConnX USA Choice
Clearfield	Atlantic Broadband Comcast	Verizon Windstream	Cambria Connected
Clinton	Comcast	Embarq Pennsylvania Telephone Co. TDS Telephone/Sugar Valley Verizon	KCnet Wireless unknown
Columbia	Harron Communications Service Electric Cablevision	Frontier Verizon Windstream	Evenlink unknown
Crawford	Armstrong Cable Coaxial Cable Television	Frontier Verizon Windstream	WorldConnX
Elk	Comcast Zito Media	Windstream	none
Erie	Armstrong Cable Coaxial Cable Television Comcast Time-Warner	Verizon Windstream	Winbeam WorldConnX
Forest	Armstrong Cable	Verizon Windstream	WorldConnX
Jefferson	Comcast	Verizon Windstream	unknown

Lackawanna	Adams CATV Blue Ridge Communications Comcast	Frontier South Canaan Verizon	unknown
Luzerne	Blue Ridge Communications Comcast Harrod Communications Service Electric Cablevision	Frontier Verizon	Ezlinx
Lycoming	Comcast	Frontier Pennsylvania Telephone Co. Verizon Windstream	Chili Tech unknown
McKean	Comcast	Frontier Verizon Windstream	none
Mercer	Armstrong Cable Time-Warner	Embarq Verizon Windstream	none
Monroe	Blue Ridge Communications Harron Communications	Frontier Pennsylvania Telephone Co. Verizon	Cpudirect Networks
Montour	CATV Service Comcast	Verizon	Evenlink
Northumberland	CATV Service Select Electric Cablevision	Verizon Windstream TDS Telephone	Evenlink
Pike	Blue Ridge Communications	Windstream	Cpudirect Networks
Potter	Atlantic Broadband Blue Ridge Communications Zito Media	Frontier Verizon	none
Sullivan	Beaver Valley Cable Co Blue Ridge Communications Comcast	Frontier	none
Susquehanna	Adams CATV Time-Warner	Frontier	unknown
Snyder	Select Electric Cablevision	Verizon TDS Telephone	Evenlink

Tioga	Blue Ridge Communications Time-Warner	Frontier North Penn Verizon	unknown
Union	Atlantic Broadband CATV Service	D&E Buffalo Valley Verizon Windstream	Evenlink
Venango	Armstrong Cable Atlantic Broadband Comcast Time-Warner	Frontier Verizon Windstream	WorldConnX USA Choice unknown
Warren	Armstrong Cable Atlantic Broadband Time-Warner	Verizon Windstream	WorldConnX
Wayne	Adams CATV Blue Ridge Communications	Hancock Northeastern Telephone Co. South Canaan Verizon	unknown
Wyoming	Blue Ridge Communications Comcast	Frontier	none

Summary:

Cable	DSL	Wireless
Adams CATV Armstrong Cable Atlantic Broadband Beaver Valley Cable Co. Blue Ridge Communications CATV Coaxial Cable Television Comcast Harron Communications Service Electric Cablevision Time-Warner Zito Media	D&E Buffalo Valley Embarq Frontier Hancock North Penn Northeastern Telephone Company Palmerton Pennsylvania Telephone Company South Canaan TDS Telephone/Deposit TDS Telephone/Sugar Valley Verizon Windstream	Cambria Connected Chili Tech Cpudirect Networks Evenlink Ezlinx KCnet Wireless USA Choice Winbeam WorldConnX

Question 18 - Community Anchor Institutions

Category	Count
Public Safety Entities	1222
Police	161
Ambulance	442
EOC	32
Fire	587
Healthcare	255
Nursing homes	119
Rural Health Clinics	33
Hospitals	76
Blood Banks	27
Educational	1180
Public Schools	712
Private Schools	227
Other Schools	17
College, University, Trade	82
Libraries	142

Total

2657

POLICE

COUNTY	CITY	NAME
BRADFORD	ATHENS	ATHENSBORO POLICE DEPARTMENT
BRADFORD	CANTON	CANTON BOROUGH POLICE DEPARTMENT
BRADFORD	SAYRE	ATHENS TOWNSHIP POLICE DEPARTMENT
BRADFORD	SAYRE	SAYRE POLICE DEPARTMENT
BRADFORD	SOUTH WAVERLY	SOUTH WAVERLY BOROUGH POLICE DEPARTMENT
BRADFORD	TOWANDA	TOWANDA BOROUGH POLICE DEPARTMENT
BRADFORD	TROY	TROY POLICE DEPARTMENT
CAMERON	EMPORIUM	EMPORIUM POLICE DEPARTMENT
CARBON	BEAVER MEADOWS	BEAVER MEADOWS BOROUGH POLICE DEPARTMENT
CARBON	JIM THORPE	JIM THORPE POLICE DEPARTMENT
CARBON	LANSFORD	LANSFORD BOROUGH POLICE DEPARTMENT
CARBON	LEHIGHTON	EAST PENN TOWNSHIP POLICE DEPARTMENT
CARBON	LEHIGHTON	MAHONING TOWNSHIP POLICE DEPARTMENT
CARBON	NESQUEHONING	NESQUEHONING POLICE DEPARTMENT
CARBON	SUMMIT HILL	SUMMIT HILL POLICE DEPARTMENT
CARBON	WEATHERLY	WEATHERLY BOROUGH POLICE DEPARTMENT
CENTRE	BELLEFONTE	BELLEFONTE BOROUGH POLICE DEPARTMENT
CENTRE	STATE COLLEGE	FERGUSON TOWNSHIP POLICE DEPARTMENT
CENTRE	STATE COLLEGE	PATTON TOWNSHIP POLICE DEPARTMENT
CLARION	CLARION	CLARION BOROUGH POLICE DEPARTMENT
CLARION	EAST BRADY	EAST BRADY BOROUGH POLICE DEPARTMENT
CLARION	KNOX	KNOX BOROUGH POLICE DEPARTMENT
CLARION	NEW BETHLEHEM	NEW BETHLEHEM BOROUGH POLICE DEPARTMENT
CLARION	RIMERSBURG	RIMERSBURG BOROUGH POLICE DEPARTMENT
CLEARFIELD	CLEARFIELD	CLEARFIELD BOROUGH POLICE DEPARTMENT
CLEARFIELD	CURWENSVILLE	CURWENSVILLE POLICE DEPARTMENT
CLEARFIELD	DU BOIS	DU BOIS POLICE DEPARTMENT
CLEARFIELD	DU BOIS	SANDY TOWNSHIP POLICE DEPARTMENT
CLEARFIELD	HYDE	LAWRENCE TOWNSHIP POLICE DEPARTMENT
CLEARFIELD	MOORSDALE	MORRIS-COOPER REGIONAL POLICE DEPARTMENT
CLEARFIELD	OSCEOLA MILLS	DECATUR TOWNSHIP POLICE DEPARTMENT
CLINTON	AVIS	PINE CREEK TOWNSHIP POLICE DEPARTMENT
CLINTON	LOCK HAVEN	LOCK HAVEN POLICE DEPARTMENT
CLINTON	MILL HALL	LAMAR TOWNSHIP POLICE DEPARTMENT
CLINTON	MILL HALL	MILL HALL BOROUGH POLICE DEPARTMENT
CLINTON	RENOVO	RENOVO POLICE DEPARTMENT
COLUMBIA	BERWICK	BERWICK POLICE DEPARTMENT
COLUMBIA	BLOOMSBURG	BLOOMSBURG POLICE DEPARTMENT
COLUMBIA	BLOOMSBURG	HEMLOCK TOWNSHIP POLICE DEPARTMENT
COLUMBIA	BLOOMSBURG	MONTOUR TOWNSHIP POLICE DEPARTMENT
COLUMBIA	BLOOMSBURG	SCOTT TOWNSHIP POLICE DEPARTMENT
COLUMBIA	BLOOMSBURG	SOUTH CENTRE TOWNSHIP POLICE DEPARTMENT
COLUMBIA	CATAWISSA	CATAWISSA BOROUGH POLICE DEPARTMENT
COLUMBIA	MILLVILLE	GREENWOOD TOWNSHIP POLICE DEPARTMENT

COLUMBIA	MILLVILLE	MILLVILLE-MADISON TOWNSHIP POLICE DEPT
COLUMBIA	ORANGEVILLE	ORANGEVILLE AREA POLICE DEPARTMENT
CRAWFORD	CAMBRIDGE SPRINGS	CAMBRIDGE SPRINGS POLICE DEPARTMENT
CRAWFORD	COCHRANTON	COCHRANTON POLICE DEPARTMENT
CRAWFORD	CONNEAUT LAKE	CONNEAUT LAKE REGIONAL POLICE DEPARTMENT
CRAWFORD	CONNEAUTVILLE	CONNEAUTVILLE BOROUGH POLICE DEPARTMENT
CRAWFORD	LINESVILLE	LINESVILLE BOROUGH POLICE DEPARTMENT
CRAWFORD	MEADVILLE	MEADVILLE POLICE DEPARTMENT
CRAWFORD	MEADVILLE	VERNON TOWNSHIP POLICE DEPARTMENT
CRAWFORD	MEADVILLE	WEST MEAD TOWNSHIP POLICE DEPARTMENT
CRAWFORD	TITUSVILLE	TITUSVILLE POLICE DEPARTMENT
ELK	JOHNSONBURG	JOHNSONBURG BOROUGH POLICE DEPARTMENT
ELK	RIDGWAY	RIDGWAY POLICE DEPARTMENT
ELK	SAINT MARYS	SAINT MARYS POLICE DEPARTMENT
ERIE	ALBION	ALBION BOROUGH POLICE DEPARTMENT
ERIE	EDINBORO	EDINBORO POLICE DEPARTMENT
ERIE	NORTH EAST	NORTH EAST POLICE DEPARTMENT
ERIE	UNION CITY	UNION CITY POLICE DEPARTMENT
FOREST	CORRY	CORRY CITY POLICE DEPARTMENT
JEFFERSON	BROCKWAY	BROCKWAY POLICE DEPARTMENT
JEFFERSON	BROOKVILLE	BROOKVILLE POLICE DEPARTMENT
JEFFERSON	PUNXSUTAWNEY	PUNXSUTAWNEY POLICE DEPARTMENT
JEFFERSON	REYNOLDSVILLE	REYNOLDSVILLE POLICE DEPARTMENT
JEFFERSON	SYKESVILLE	SYKESVILLE POLICE DEPARTMENT
LACKAWANA	ARCHBALD	ARCHBALD BORO POLICE DEPARTMENT
LACKAWANA	CLARKS SUMMIT	NEWTON TOWNSHIP POLICE DEPARTMENT
LACKAWANA	LAKE ARIEL	JEFFERSON TOWNSHIP POLICE DEPARTMENT
LACKAWANA	MOSCOW	MOSCOW BOROUGH POLICE DEPARTMENT
LACKAWANA	OLYPHANT	OLYPHANT BOROUGH POLICE DEPARTMENT
LACKAWANA	ROARING BROOK TWP	ROARING BROOK TOWNSHIP POLICE DEPT
LUZERNE	BERWICK	SALEM TOWNSHIP POLICE DEPARTMENT
LUZERNE	CONYNGHAM	CONYNGHAM POLICE DEPARTMENT
LUZERNE	DRUMS	BUTLER TOWNSHIP POLICE DEPARTMENT
LUZERNE	FREELAND	FREELAND POLICE DEPARTMENT
LUZERNE	MOUNTAIN TOP	RICE TOWNSHIP POLICE DEPARTMENT
LUZERNE	MOUNTAIN TOP	WRIGHT TOWNSHIP POLICE DEPARTMENT
LUZERNE	NESCOPECK	NESCOPECK BOROUGH POLICE DEPARTMENT
LUZERNE	SHICKSHINNY	SHICKSHINNY POLICE DEPARTMENT
LUZERNE	WEST HAZLETON	WEST HAZELTON BOROUGH POLICE DEPARTMENT
LYCOMING	DUBOISTOWN	DUBOISTOWN POLICE DEPARTMENT
LYCOMING	HUGHESVILLE	HUGHESVILLE POLICE DEPARTMENT
LYCOMING	JERSEY SHORE	JERSEY SHORE POLICE DEPARTMENT
LYCOMING	JERSEY SHORE	PORTER TOWNSHIP POLICE DEPARTMENT
LYCOMING	MONTGOMERY	MONTGOMERY POLICE DEPARTMENT
LYCOMING	MONTOURSVILLE	MONTOURSVILLE POLICE DEPARTMENT
LYCOMING	MUNCY	MUNCY POLICE DEPARTMENT
LYCOMING	PENNSDALE	MUNCY TOWNSHIP POLICE DEPARTMENT

LYCOMING	SOUTH WILLIAMSPORT	SOUTH WILLIAMSPORT POLICE DEPARTMENT
LYCOMING	WILLIAMSPORT	OLD LYCOMING TOWNSHIP POLICE DEPARTMENT
MCKEAN	BRADFORD	BRADFORD CITY POLICE DEPARTMENT
MCKEAN	BRADFORD	BRADFORD TOWNSHIP POLICE DEPARTMENT
MCKEAN	BRADFORD	FOSTER TOWNSHIP POLICE DEPARTMENT
MCKEAN	ELDRED	OTTO ELDRED REGIONAL POLICE DEPARTMENT
MCKEAN	KANE	KANE POLICE DEPARTMENT
MCKEAN	MOUNT JEWETT	MOUNT JEWETT BOROUGH POLICE DEPARTMENT
MCKEAN	PORT ALLEGANY	PORT ALLEGANY POLICE DEPARTMENT
MCKEAN	SMETHPORT	SMETHPORT POLICE DEPARTMENT
MERCER	FARRELL	SOUTHWEST MERCER CO REGIONAL POLICE DEPT
MERCER	GREENVILLE	GREENVILLE-WEST SALEM POLICE DEPARTMENT
MERCER	GREENVILLE	HEMPFIELD TOWNSHIP POLICE DEPARTMENT
MERCER	GROVE CITY	GROVE CITY POLICE DEPARTMENT
MERCER	HERMITAGE	CITY OF HERMITAGE POLICE DEPARTMENT
MERCER	MERCER	MERCER BOROUGH POLICE DEPARTMENT
MERCER	SANDY LAKE	SANDY LAKE BOROUGH POLICE DEPARTMENT
MERCER	SHARON	SHARON POLICE DEPARTMENT
MERCER	SHARPSVILLE	SHARPSVILLE POLICE DEPARTMENT
MERCER	STONEBORO	STONEBORO POLICE DEPARTMENT
MERCER	TRANSFER	PYMATUNING TOWNSHIP POLICE DEPARTMENT
MONROE	CRESCO	BARRETT TOWNSHIP POLICE DEPARTMENT
MONROE	DELAWARE WATER GAP	DELAWARE WATER GAP POLICE DEPARTMENT
MONROE	EAST STROUDSBURG	STROUD AREA REGIONAL POLICE DEPARTMENT
MONROE	TANNERSVILLE	POCONO TOWNSHIP POLICE DEPARTMENT
MONTOUR	DANVILLE	DANVILLE POLICE DEPARTMENT
MONTOUR	DANVILLE	MAHONING TOWNSHIP POLICE DEPARTMENT
NORTHUMBERLAND	COAL TOWNSHIP	COAL TOWNSHIP POLICE DEPARTMENT
NORTHUMBERLAND	ELYSBURG	RALPHO TOWNSHIP POLICE DEPARTMENT
NORTHUMBERLAND	MILTON	MILTON POLICE DEPARTMENT
NORTHUMBERLAND	MOUNT CARMEL	MOUNT CARMEL BOROUGH POLICE DEPARTMENT
NORTHUMBERLAND	MOUNT CARMEL	MOUNT CARMEL TOWNSHIP POLICE DEPARTMENT
NORTHUMBERLAND	NORTHUMBERLAND	NORTHUMBERLAND POLICE DEPARTMENT
NORTHUMBERLAND	RIVERSIDE	RIVERSIDE POLICE DEPARTMENT
NORTHUMBERLAND	SHAMOKIN	SHAMOKIN POLICE DEPARTMENT
NORTHUMBERLAND	SUNBURY	SUNBURY POLICE DEPARTMENT
NORTHUMBERLAND	WATSONTOWN	WATSONTOWN BOROUGH POLICE DEPARTMENT
PIKE	HAWLEY	HAWLEY POLICE DEPARTMENT
PIKE	MATAMORAS	EASTERN PIKE REGIONAL POLICE DEPARTMENT
PIKE	MILFORD	MILFORD BOROUGH POLICE DEPARTMENT
POTTER	COUDERSPORT	COUDERSPORT BOROUGH POLICE DEPARTMENT
POTTER	GALETON	GALETON POLICE DEPARTMENT
POTTER	SHINGLEHOUSE	SHINGLEHOUSE BOROUGH POLICE DEPARTMENT
SNYDER	MIDDLEBURG	MIDDLEBURG POLICE DEPARTMENT
SNYDER	SELINGSGROVE	SELINGSGROVE BOROUGH POLICE DEPARTMENT
SNYDER	SHAMOKIN DAM	SHAMOKIN DAM POLICE DEPARTMENT
SUSQUEHANNA	BRACKNEY	SILVER LAKE TOWNSHIP POLICE DEPARTMENT

SUSQUEHANNA	MONTROSE	MONTROSE POLICE DEPARTMENT
SUSQUEHANNA	SUSQUEHANNA	OAKLAND POLICE DEPARTMENT
TIOGA	BLOSSBURG	BLOSSBURG POLICE DEPARTMENT
TIOGA	ELKLAND	ELKLAND BOROUGH POLICE DEPARTMENT
TIOGA	LAWRENCEVILLE	LAWRENCE TOWNSHIP POLICE DEPARTMENT
TIOGA	MANSFIELD	MANSFIELD POLICE DEPARTMENT
TIOGA	WELLSBORO	WELLSBORO POLICE DEPARTMENT
TIOGA	WESTFIELD	WESTFIELD BOROUGH POLICE DEPARTMENT
UNION	LAURELTON	HARTLETON POLICE DEPARTMENT
UNION	LEWISBURG	EAST BUFFALO TOWNSHIP POLICE DEPARTMENT
UNION	LEWISBURG	LEWISBURG POLICE DEPARTMENT
UNION	MIFFLINBURG	MIFFLINBURG POLICE DEPARTMENT
VENANGO	FRANKLIN	FRANKLIN POLICE DEPARTMENT
VENANGO	FRANKLIN	SUGARCREEK POLICE DEPARTMENT
VENANGO	OIL CITY	OIL CITY POLICE DEPARTMENT
WARREN	TIDIOUTE	TIDIOUTE BOROUGH POLICE DEPARTMENT
WARREN	WARREN	CONEWANGO TOWNSHIP POLICE DEPARTMENT
WARREN	WARREN	WARREN POLICE DEPARTMENT
WARREN	YOUNGSVILLE	YOUNGSVILLE POLICE DEPARTMENT
WAYNE	HONESDALE	HONESDALE BORO POLICE DEPARTMENT
WAYNE	WAYMART	WAYMART BOROUGH POLICE DEPARTMENT
WYOMING	FALLS	FALLS TOWNSHIP POLICE DEPARTMENT
WYOMING	TUNKHANNOCK	TUNKHANNOCK BOROUGH POLICE DEPARTMENT

Note: This list does not include the 36 Pennsylvania State Police locations as they are currently tied to the Commonwealth's data network.

AMBULANCE

COUNTY	CITY	NAME
BRADFORD	CANTON	CANTON AMBULANCE ASSOCIATION INC
BRADFORD	CANTON	CHINOOK BLOODHOUNDS
BRADFORD	CANTON	THE CANTON AMBULANCE ASSOC INC
BRADFORD	GILLETT	SOUTH CREEK AMBULANCE ASSOC INC
BRADFORD	GILLETT	TRI TOWNSHIP AMBULANCE ASSOC INC
BRADFORD	MILAN	TRI TOWNSHIP AMBULANCE ASSOC INC
BRADFORD	ROME	HOPS AMBULANCE ASSOC INC
BRADFORD	ROME	WINDHAM AMBULANCE ASSOC INC
BRADFORD	SAYRE	BRADFORD SUSQUEHANNA
BRADFORD	SAYRE	GREATER VALLEY E M S
BRADFORD	SAYRE	GREATER VALLEY EMS INC
BRADFORD	SAYRE	J E WHELOCK HOSE CO 5
BRADFORD	TOWANDA	COUNTY OF BRADFORD
BRADFORD	TOWANDA	MEMORIAL HOSPITAL INC
BRADFORD	TOWANDA	TOWANDA AMBULANCE ASSOC
BRADFORD	TROY	TROY AMBULANCE ASSOC
BRADFORD	TROY	WESTERN ALLIANCE EMERGENCY SERVICES
BRADFORD	WYALUSING	HOPS VOLUNTEER AMBULANCE ASSOC
BRADFORD	WYALUSING	WYALUSING AMBULANCE ASSOC
BRADFORD	WYALUSING	WYALUSING VALLEY VOL FIRE CO
BRADFORD	WYSOX	WYSOK VOLUNTEER EMERGENCY MED SERVI
CAMERON	DRIFTWOOD	BUCKTAIN VOLUNTEER FIRE DEPT
CAMERON	EMPORIUM	CAMERON COUNTY AMBULANCE ASSOC INC
CAMERON	EMPORIUM	CAMERON COUNTY AMBULANCE SERVICES I
CAMERON	EMPORIUM	MOUNTAINEER SEARCH & RESCUE
CAMERON	SINNAMAHER	SINNEMAHER VOL FIRE DEPT
CARBON	ALBRIGHTSVILLE	PENN FOREST TWP VOL FIRE CO2
CARBON	JIM THORPE	"HYDRO,FREDERICK W"
CARBON	JIM THORPE	JIM THORPE EMS
CARBON	JIM THORPE	PENN FOREST VOL FIRE CO NO 1
CARBON	LAKE HARMONY	LAKE HARMONY RESCUE SQUAD & AMBULAN
CARBON	LANSFORD	AMERICAN FIRE CO 1
CARBON	LANSFORD	BOROUGH OF LANSFORD
CARBON	LANSFORD	LANSFORD VOLUNTEER AMBULANCE CORP I
CARBON	LEHIGHTON	MAHONING VLY AMBULANCE ASSOC INC
CARBON	NESQUEHONING	NESQUEHONING AMBULANCE CORP INC
CARBON	SUMMIT HILL	MOUNTAIN MEDICAL & RESCUE
CARBON	WEATHERLY	"DICKSON,MELANIE L"
CARBON	WEATHERLY	CARBON COUNTY HOME FOR THE AGED
CARBON	WEATHERLY	GREATER WEATHERLY AMBULANCE ASSOCIA
CENTRE	BELLEFONTE	"SMITH,FRED D"
CENTRE	BELLEFONTE	BELLEFONTE EMERGENCY MEDICAL SERVIC
CENTRE	BELLEFONTE	BOROUGH OF BELLEFONTE
CENTRE	CENTRE HALL	"SAMPSELL,HAROLD P"

CENTRE	MILLHEIM	EAST CENTRE AMBULANCE ASSOCIATION IN
CENTRE	MILLHEIM	PENNS VALLEY EMS INC
CENTRE	PHILIPSBURG	CEN-CLEAR CHILD SERVICES INC
CENTRE	PHILIPSBURG	CHESTERHILL FIREMANS RELIEF ASSOC
CENTRE	PHILIPSBURG	MOSHANNON VALLEY E M S INC
CENTRE	PLEASANT GAP	PLEASANT GAP FIRE CO
CENTRE	PORT MATILDA	PORT MATILDA EMS INC
CENTRE	SANDY RIDGE	MOUNTAIN TOP VOL FIRE CO
CENTRE	SANDY RIDGE	MOUNTAINTOP VOL FIRE CO
CENTRE	SNOW SHOE	SNOW SHOE AMBULANCE & RESCUE SERVIC
CENTRE	SPRING MILLS	GREGG TOWNSHIP FIRE CO 1
CENTRE	STATE COLLEGE	ALPHA COMMUNITY AMBULANCE SERVICE I
CLARION	CLARION	"LEWIS,MICHAEL E"
CLARION	CLARION	CENTRAL COUNTY AMBULANCE SERVICE
CLARION	CLARION	CLARION HOSPITAL
CLARION	FISHER	MILL CREEK TWP VOL FIRE DEPT
CLARION	HAWTHORN	"STUART,BERNARD R"
CLARION	HAWTHORN	HAWTHORN AREA FIRE DEPT
CLARION	KNOX	KNOX AREA VOL AMBULANCE CO INC
CLARION	LEEPER	FARMINGTON AREA AMB SERVICE
CLARION	NEW BETHLEHEM	REDBANK VALLEY VOL AMBULANCE CO
CLARION	RIMERSBURG	SOUTHERN CLARION COUNTY AMBULANCE S
CLARION	SHIPPENVILLE	SHIPPENVILLE ELK TWP VOL AMBULANCE
CLARION	ST PETERSBURG	ST PETERSBURG VOL FIRD RELIEF
CLARION	STRATTANVILLE	STRATTANVILLE VOLUNTEER FIRE CO
CLEARFIELD	CLEARFIELD	BOROUGH OF CLEARFIELD
CLEARFIELD	CLEARFIELD	CLEARFIELD CHAPTER AMERICAN RED CRO
CLEARFIELD	CLEARFIELD	CLEARFIELD EMERGENCY MEDICAL SERVIC
CLEARFIELD	CLEARFIELD	CLEARFIELD FIRE CO NO 1
CLEARFIELD	CLEARFIELD	LAWRENCE TOWNSHIP
CLEARFIELD	CURWENSVILLE	"BRESSLER,ROGER J"
CLEARFIELD	CURWENSVILLE	RESCUE HOSE & LADDER CO
CLEARFIELD	DU BOIS	AMSERV LTD
CLEARFIELD	DU BOIS	DUBOIS EMS AMBULANCE INC
CLEARFIELD	HOUTZDALE	HOUTZDALE-RAMEY E M S
CLEARFIELD	IRVONA	BOROUGH OF IRVONA
CLEARFIELD	IRVONA	IRVONA VOLUNTEER FIRE CO
CLEARFIELD	KARTHAUS	KARTHAUS AMBULANCE SERVICES
CLEARFIELD	LUTHERSBURG	BRADY TOWNSHIP FIRE CO
CLEARFIELD	MADERA	MADERA AMBULANCE SERVICE
CLEARFIELD	MAHAFFEY	MAHAFFEY COMMUNITY AMBULANCE SERVIC
CLEARFIELD	MAHAFFEY	MAHAFFEY VOL FIRE DEPT
CLEARFIELD	PENFIELD	BENNETTS VALLEY AMBULANCE ASSOC
CLEARFIELD	WOODLAND	B J W VOLUNTEER FIRE COMPANY
CLINTON	BEECH CREEK	BEECH CREEK BLANCHARD VOLUNTEER FIR
CLINTON	FLEMINGTON	GOODWILL HOSE CO AMBULANCE ASSOC IN
CLINTON	LOCK HAVEN	CITIZENS HOSE CO #5

CLINTON	LOCK HAVEN	HANEYVILLE VOL FIRE CO
CLINTON	LOCK HAVEN	LOCK HAVEN EMERGENCY MEDICAL SERVIC
CLINTON	MCELHATTAN	WAYNE TWP VOLUNTEER FIRE CO
CLINTON	RENOVO	BUCKTAIL MEDICAL CENTER
CLINTON	RENOVO	F A S T AMBULANCE ASSOCIATION
CLINTON	RENOVO	FIREMANS AMBULANCE SERVICE TEAM
CLINTON	RENOVO	WEST BRANCH HOSE CO
COLUMBIA	BENTON	BENTON VOL FIRE CO AMBULANCE ASSOC
COLUMBIA	BENTON	SUGARLOAF COMM RESCUE & AMBULANCE I
COLUMBIA	BERWICK	BERWICK AREA AMBULANCE ASSOC INC
COLUMBIA	BERWICK	SHICKSHINNY AREA VOL AMBULANCE ASSO
COLUMBIA	BLOOMSBURG	"IVES,WILLIAM L"
COLUMBIA	BLOOMSBURG	"KOZAKIEWICZ,MICHAEL J"
COLUMBIA	BLOOMSBURG	BLOOMSBURG VOLUNTEER AMBULANCE ASSO
COLUMBIA	BLOOMSBURG	THE BLOOMSBURG HOSPITAL EMERGENCY M
COLUMBIA	CATAWISSA	SOUTH SIDE AREA AMBULANCE ASSOCIATI
COLUMBIA	CENTRALIA	CENTRALIA FIRE CO AMBULANCE ASSOC
COLUMBIA	MILLVILLE	MILLVILLE FIRE CO
CRAWFORD	CAMBRIDGE SPG	CAMBRIDGE AREA VOLUNTEER AMBULANCE
CRAWFORD	CENTERVILLE	"BOSSARD,WILLIAM B"
CRAWFORD	CENTERVILLE	CENTERVILLE VOL FIRE DEPARTMENT
CRAWFORD	COCHRANTON	COCHRANTON VOL FIRE DEPT & AMBULANCE
CRAWFORD	CONNEAUT LAKE	"MOYERS,LOUIS F & SUSAN L"
CRAWFORD	CONNEAUT LAKE	CONNEAUT LAKE AREA AMBULANCE SERVIC
CRAWFORD	CONNEAUT LAKE	GREENWOOD VOLUNTEER FIRE AND RESCUE
CRAWFORD	CONNEAUTVILLE	FELLOWS CLUB VOLUNTEER FIRE DEPT
CRAWFORD	HARMONSBURG	SUMMIT TWP VOL FIRE DEPT & RELIEF A
CRAWFORD	HARTSTOWN	HARTSTOWN VOL FIRE DEPT
CRAWFORD	HYDETOWN	HYDETOWN VOLUNTEER FIRE DEPT
CRAWFORD	LINESVILLE	LINESVILLE VOL FIRE DEPT
CRAWFORD	MEADVILLE	HAYFIELD CENTRAL HOSE COMPANY
CRAWFORD	MEADVILLE	MEADVILLE AREA AMBULANCE SERVICE IN
CRAWFORD	RICEVILLE	BLOOMFIELD VOL FIRE DEPT & RELIEF A
CRAWFORD	SPARTANSBURG	SPARTANSBURG VOL FIRE DEPT
CRAWFORD	SPRINGBORO	SPRINGBORO VOLUNTEER FIRE DEPT & RE
CRAWFORD	TITUSVILLE	CHAPMANVILLE VOL FIRE DEPT & RELIEF
CRAWFORD	TITUSVILLE	TITUSVILLE AREA HOSPITAL
CRAWFORD	TOWNVILLE	TOWNVILLE COMMUNITY VOL FIRE DEPT
ELK	BROCKPORT	HORTON TWP VOLUNTEER FIRE DEPT
ELK	BYRNEDALE	JAY TWP VOL FIREMAN RELIEF ASSOCIAT
ELK	JOHNSONBURG	BOROUGH OF JOHNSONBURG FIRE DEPT
ELK	JOHNSONBURG	JOHNSONBURG BOROUGH
ELK	KERSEY	FOX TOWNSHIP AMBULANCE ASSOCIATION
ELK	RIDGWAY	"CARTWRIGHT,MARY LOU"
ELK	RIDGWAY	BORO OF RIDGWAY
ELK	RIDGWAY	RIDGWAY AMBULANCE CORP
ELK	SAINT MARYS	ST MARYS AMBULANCE SERV

ELK	WILCOX	WILCOX VOL FIRE DEPT
ERIE	ALBION	ALBION VOL FIRE DEPT INC
ERIE	CORRY	"CIRIGLIANO,J LYNN"
ERIE	CRANESVILLE	CRANESVILLE VOL FIRE DEPT
ERIE	E SPRINGFIELD	SPRINGFIELD VOL FIRE DEPT
ERIE	EDINBORO	EDINBORO VOL FIRE DEPT
ERIE	EDINBORO	FRANKLIN TOWNSHIP VOL FIRE DEPT
ERIE	EDINBORO	FRANKLIN TWP VOL FIRE DEPT INC
ERIE	ELGIN	ELGIN BEAVERDAM VOL HOSE CO
ERIE	GIRARD	ERIE COUNTY GERIATRIC CENTER
ERIE	GIRARD	PLATEAU VOL FIRE CO
ERIE	GIRARD	WEST COUNTY PARAMEDIC ASSOCIATION
ERIE	HARBORCREEK	HARBORCREEK FIRE DEPT
ERIE	MCKEAN	CENTRAL ERIE CO PARAMEDIC ASSOC
ERIE	MCKEAN	MCKEAN HOSE COMPANY
ERIE	NORTH EAST	CRESCENT HOSE CO
ERIE	NORTH EAST	CRESCENT HOSE CO
ERIE	NORTH EAST	GREENFIELD TWP VOLUNTEER FIRE COMPA
ERIE	UNION CITY	BOROUGH OF UNION CITY
ERIE	UNION CITY	LYNN KOLAJA FIRE EQUIPMENT SALES IN
ERIE	UNION CITY	UNION CITY AMBULANCE SERVICE
ERIE	WATERFORD	MILL VILLAGE VOL FIRE DEPARTMENT
ERIE	WATERFORD	STANCLIFF HOSE CO
ERIE	WATTSBURG	WATTSBURG HOSE CO
ERIE	WATTSBURG	WATTSBURG HOSE CO
FOREST	TIONESTA	TIONESTA BOROUGH
JEFFERSON	BIG RUN	BIG RUN VOLUNTEER FIRE CO & RELIEF
JEFFERSON	BROCKWAY	BROCKWAY AREA AMBULANCE
JEFFERSON	BROOKVILLE	ALLTEL
JEFFERSON	BROOKVILLE	BROOKVILLE AMBULANCE SERVICE INC
JEFFERSON	COOLSPRING	OLIVER TWP VOLUNTEER FIRE CO
JEFFERSON	CORSICA	CORISCA FIRE DEPT
JEFFERSON	FALLS CREEK	FALLS CREEK AMBULANCE SERVICE INC
JEFFERSON	FALLS CREEK	FALLS CREEK AMBULANCE SERVICE INC
JEFFERSON	FALLS CREEK	FRIENDSHIP HOSE CO NO 1
JEFFERSON	PUNXSUTAWNEY	"KUNTZ,JEFFREY J"
JEFFERSON	PUNXSUTAWNEY	JEFFERSON COUNTY EMS
JEFFERSON	PUNXSUTAWNEY	JEFFERSON COUNTY EMS INC
JEFFERSON	PUNXSUTAWNEY	PUNXSUTAWNEY AREA AMBULANCE SERVICE
JEFFERSON	PUNXSUTAWNEY	PUNXSUTAWNEY RADIO EMERGENCY SERVIC
JEFFERSON	REYNOLDSVILLE	BORO OF REYNOLDSVILLE
JEFFERSON	REYNOLDSVILLE	BOROUGH OF REYNOLDSVILLE
JEFFERSON	REYNOLDSVILLE	REYNOLDSVILLE AREA AMBULANCE SERVIC
JEFFERSON	RINGGOLD	RINGGOLD AREA FOREIGN FIRE RELIEF A
JEFFERSON	SUMMERVILLE	SUMMERVILLE VOLUNTEER FIREMENS ASSO
JEFFERSON	SYKESVILLE	SYKESVILLE AMBULANCE SERVICE
JEFFERSON	VALIER	PERRY TOWNSHIP VOL FIRE DEPT

JUNIATA	RICHFIELD	RICHFIELD AMBULANCE LEAGUE
JUNIATA	RICHFIELD	RICHFIELD FIRE CO
LACKAWANNA	ARCHBALD	ARCHBALD COMMUNITY AMBULANCE & RESC
LACKAWANNA	CLARKS SUMMIT	NEWTON RANSOM VOLUNTEER FIRE CO INC
LACKAWANNA	FLEETVILLE	FLEETVILLE VOL FIRE CO
LACKAWANNA	MOSCOW	COVINGTON INDEPENDENT FIRE CO
LACKAWANNA	MOSCOW	MOSCOW VOLUNTEER FIRE & HOSE CO
LACKAWANNA	OLYPHANT	OLYPHANT AMBULANCE & RESCUE SQUAD
LUZERNE	BEAR CREEK	BEAR CREEK BUCK TWP VOLUNTEER AMBUL
LUZERNE	CONYNHAM	VALLEY EMERGENCY AMBULANCE ASSN
LUZERNE	DRUMS	BUTLER TOWNSHIP FIRE CO & AMBULANCE
LUZERNE	DRUMS	BUTLER TWP FIRE CO INC
LUZERNE	FREELAND	FREELAND NORTHSIDE COMMUNITY AMBULA
LUZERNE	HUNLOCK CREEK	LAKE SILKWORTH VOL AMBULANCE ASSOC
LUZERNE	HUNTINGTON MILLS	HUNTINGTON VALLEY VOL FIRE CO
LUZERNE	LARKSVILLE	LARKSVILLE COMMUNITY AMBULANCE
LUZERNE	NESCOPECK	NESCOPECK COMMUNITY AMBULANCE ASSN
LUZERNE	SHICKSHINNY	SHICKSHINNY AREA VOLUNTEER AMBULANC
LUZERNE	SWEET VALLEY	SWEET VALLEY AMBULANCE ASSOC INC
LUZERNE	SYBERTSVILLE	SUGAR LOAF TWP SUPERVISORS
LUZERNE	WAPWALLOPEN	DORRANCE TOWNSHIP VOLUNTEER FIRE DE
LUZERNE	WAPWALLOPEN	HOBBIE VOL FIRE CO 1
LUZERNE	WAPWALLOPEN	POND HILL LILY LAKE AMBULANCE
LUZERNE	WAPWALLOPEN	SLOCUM TWP VOLUNTEER FIRE CO AMBULA
LUZERNE	WHITE HAVEN	WHITE HAVEN RESCUE UNIT INC
LYCOMING	HUGHESVILLE	HUGHESVILLE VOLUNTEER FIRE DEPT INC
LYCOMING	JERSEY SHORE	CITIZENS HOSE CO
LYCOMING	JERSEY SHORE	INDEPENDENT HOSE CO NO 1
LYCOMING	JERSEY SHORE	JERSEY SHORE AREA EMS
LYCOMING	LAIRDSVILLE	FRANKLIN TOWNSHIP SUPERVISORS
LYCOMING	LAIRDSVILLE	LAIRDSVILLE COMMUNITY VOLUNTEER FIR
LYCOMING	MONTGOMERY	BOROUGH OF MONTGOMERY
LYCOMING	MONTGOMERY	CLINTON TOWNSHIP VOL FIRE COMPANY N
LYCOMING	MONTGOMERY	MONTGOMERY VOLUNTEER FIRE CO
LYCOMING	MONTOURSVILLE	ELDRED TOWNSHIP VOLUNTEER FIRE CO I
LYCOMING	MONTOURSVILLE	SPITLER INC
LYCOMING	MONTOURSVILLE	WILLING HAND HOSE CO NO 1 INC
LYCOMING	MUNCY	EMTS CORP
LYCOMING	MUNCY	KEYSTONE HOOK & LADDER CO
LYCOMING	MUNCY	MUNCY CREEK COM FIRE CO
LYCOMING	MUNCY	MUNCY TOWNSHIP VOLUNTEER FIRE CO AM
LYCOMING	MUNCY	PARAMEDIX INC
LYCOMING	PICTURE ROCKS	PICTURE ROCKS VOL FIRE CO
LYCOMING	RALSTON	RALSTON VOL FIRE CO INC
LYCOMING	S WILLIAMSPORT	BOROUGH OF SOUTH WILLIAMSPORT
LYCOMING	SALLADASBURG	LARRYS CREEK VOLUNTEER FIRE CO
LYCOMING	TROUT RUN	"WETZEL JR,PALMER T"

LYCOMING	TROUT RUN	TROUT RUN VOLUNTEER FIRE COMPANY
LYCOMING	WILLIAMSPORT	DUBOISTOWN FIRE DEPARTMENT
LYCOMING	WILLIAMSPORT	LOYALSOCK VOLUNTEER FIRE CO #1
LYCOMING	WILLIAMSPORT	OLD LYCOMING TOWNSHIP VOL FIRE CO
MCKEAN	BRADFORD	CITY OF BRADFORD
MCKEAN	BRADFORD	MCCORMACK AMBULANCE SERVICE
MCKEAN	CYCLONE	HILLTOP VOL FIRE CO
MCKEAN	CYCLONE	HILLTOP VOLUNTEER FIRE DEPT INC
MCKEAN	DUKE CENTER	OTTO TOWNSHIP VOLUNTEER FIRE CO
MCKEAN	ELDRED	ELDRED BORO VOL FIRE DEPT
MCKEAN	ELDRED	PRIORITY CARE AMBULANCE
MCKEAN	MOUNT JEWETT	BORO OF MT JEWETT
MCKEAN	PORT ALLEGANY	"BAKER,LAWRENCE E"
MCKEAN	PORT ALLEGANY	"STILES,ROBERT D"
MCKEAN	PORT ALLEGANY	PORT ALLEGANY BORO & MUNICIPAL
MCKEAN	PORT ALLEGANY	PORT AREA AMBULANCE SERV INC
MCKEAN	SMETHPORT	PRIORITY CARE AMBULANCE
MERCER	CLARK	CLARK VOLUNTEER FIRE CO
MERCER	GREENVILLE	EASTERN MEDICAL AMBULANCE INC
MERCER	GREENVILLE	LIFE FORCE OF WESTERN PA
MERCER	GREENVILLE	WEST SALEM FIREMANS RELIEF FUND
MERCER	GROVE CITY	GROVE CITY AREA RESCUE & LIFE SUPPO
MERCER	GROVE CITY	SUPERIOR AMBULANCE SERVICE INC
MERCER	HERMITAGE	"MILLER,MICHAEL J"
MERCER	JAMESTOWN	JAMESTOWN VOLUNTEER FIREMANS ASSOC
MERCER	MERCER	MERCER AREA SCHOOL DISTRICT
MERCER	SANDY LAKE	SANDY LAKE VOL FIRE & RESCUE RELIF
MERCER	SANDY LAKE	SANDY LAKE VOL FIRE AND RESCUE AND
MERCER	SHARON	MCGONIGLE AMBULANCE SERVICE INC
MERCER	WEST MIDDLESEX	"SHEARER,CLIFFORD L"
MERCER	WEST MIDDLESEX	SHENANGO TOWNSHIP VOL FIREMANS RELI
MONROE	BLAKESLEE	COMMUNITY CUSTOM TRANSPORTATION SER
MONROE	CRESO	BARRETT VOLUNTEER AMBULANCE CORPS
MONROE	E STROUDSBURG	"ALSPACH,YVONNE"
MONROE	EFFORT	WEST END COMMUNITY AMBULANCE ASSOC
MONROE	KUNKLETOWN	METRO ELECTRICAL INSTALLATIONS CO
MONROE	MARSHALLS CR	MARSHALLS CREEK FIRE CO
MONROE	POCONO LAKE	TOBYHANNA TWP VOL AMBULANCE ASSN
MONROE	POCONO PINES	POCONO MOUNTAIN REGIONAL POLICE
MONROE	POCONO PINES	TOBYHANNA TWP VOL AMBULANCE CORP
MONROE	POCONO SUMMIT	"DELEO,STEVE"
MONROE	SAYLORSBURG	WEST END ADVANCE LIFE SUPPORT INC
MONROE	STROUDSBURG	"AUNCHMAN,DANIELLE M & GARY W"
MONROE	STROUDSBURG	AMERICAN RED CROSS OF MONROE COUNTY
MONROE	STROUDSBURG	GENERAL AMBULANCE CORPS
MONROE	STROUDSBURG	STROUD AREA REGIONAL POLICE DEPT
MONROE	TANNERSVILLE	ADVANCED LIFE SUPPORT ASSOC OF MONR

MONROE	TANNERSVILLE	CENTRAL POCONO AMBULANCE SERVICE
MONROE	TOBYHANNA	COOLBAUGH TOWNSHIP ADVANCED LIFE SU
MONTOUR	DANVILLE	"HESS,W FRED & HEATHER F"
MONTOUR	DANVILLE	"LESHO,JOHN R"
MONTOUR	DANVILLE	DANVILLE AMBULANCE SERVICE INC
MONTOUR	DANVILLE	GEISINGER MEDICAL CENTER
MONTOUR	DANVILLE	RESCUE FIRE CO 5
NORTHUMBERLAND	COAL TOWNSHIP	GRAPE LEASING INC
NORTHUMBERLAND	ELYSBURG	ELYSBURG VOLUNTEER FIRE FIGHTING CO
NORTHUMBERLAND	HERNDON	DALMATIA AREA AMBULANCE LEAGUE
NORTHUMBERLAND	KULPMONT	KULPMONT COMMUNITY AMBULANCE ASSOC
NORTHUMBERLAND	MILTON	"LONGAN,TIM H"
NORTHUMBERLAND	MILTON	"MELOY,WILLIAM E"
NORTHUMBERLAND	MILTON	BOROUGH OF MILTON
NORTHUMBERLAND	MILTON	MILTON AMBULANCE SERVICE
NORTHUMBERLAND	MILTON	WHITE DEER SEARCH & RESCUE INC
NORTHUMBERLAND	MOUNT CARMEL	AMERICAN HOSE & CHEMICAL FIRE CO
NORTHUMBERLAND	MOUNT CARMEL	AMERICAN HOSE AND CHEMICAL FIRE COM
NORTHUMBERLAND	SHAMOKIN	AREA SERVICES INC
NORTHUMBERLAND	SHAMOKIN	AREA SERVICES INC
NORTHUMBERLAND	SHAMOKIN	FAIRVIEW FIRE COMPANY AMBULANCE
NORTHUMBERLAND	SHAMOKIN	GRAPE LEASING INC
NORTHUMBERLAND	SHAMOKIN	MAINE FIRE CO NO 1
NORTHUMBERLAND	SUNBURY	AMERICUS HOSE CO INC
NORTHUMBERLAND	SUNBURY	GOOD INTENT FIRE CO INC
NORTHUMBERLAND	SUNBURY	GOODWILL HOSE CO
NORTHUMBERLAND	SUNBURY	NORTHUMBERLAND COUNTY COMMISSIONERS
NORTHUMBERLAND	SUNBURY	RESCUE HOSE COMPANY 1
NORTHUMBERLAND	SUNBURY	SUSQUEHANNA EMERGENCY HEALTH SERVIC
NORTHUMBERLAND	SUNBURY	UPPER AUGUSTA VOLUNTEER FIRE CO REL
NORTHUMBERLAND	TREVORTON	TREVORTON FIRE COMPANY AMBULANCE
NORTHUMBERLAND	TURBOTVILLE	TURBOTVILLE VOLUNTEER FIRE COMPANY
NORTHUMBERLAND	WATSONTOWN	WARRIOR RUN AREA FIRE DEPT
PIKE	BUSHKILL	BUSHKILL EMERGENCY CORPS
PIKE	BUSHKILL	BUSHKILL VOLUNTEER EMERGENCY CORPS
PIKE	DINGMANS FERRY	DELAWARE TOWNSHIP VOL AMBULANCE COR
PIKE	GREELEY	GREELEY VOL FIRE DEPT INC
PIKE	GREENTOWN	PROMISED LAND COMMUNICATIONS VOL AM
PIKE	GREENTOWN	PROMISED LAND VOL FIRE CO & AMBULAN
PIKE	LACKAWAXEN	"BRDEY,JOSEPH"
PIKE	LACKAWAXEN	LACKAWAXEN TOWNSHIP VOL FIRE DEPT A
PIKE	LACKAWAXEN	LACKAWAXEN TWP VOLUNTEER AMBULANCE
PIKE	MATAMORAS	WESTFALL TOWNSHIP VOLUNTEER FIRE DE
PIKE	MATAMORAS	WESTFALL VOL FIRE COMPANY
PIKE	MILFORD	"KENISTON III,CHARLES E / PATRICIA M"
PIKE	MILFORD	DINGMAN TWP VOL FIRE DEPT
PIKE	MILFORD	MILFORD FIRE DEPARTMENT & AMBULANCE

PIKE	MILFORD	MILFORD FIRE DEPARTMENT AMBULANCE
PIKE	MILFORD	UPPER DINGMAN TWP FIRE DEPT
PIKE	SHOHOLA	SHOHOLA TOWNSHIP VOL FIRE AND RESCUE
POTTER	AUSTIN	AUSTIN VOL FIRE CO INC
POTTER	COUDERSPORT	COUDERSPORT BOROUGH
POTTER	COUDERSPORT	COUDERSPORT VOLUNTEER AMBULANCE ASS
POTTER	CROSS FORK	KETTLE CREEK AMBULANCE ASSOCIATION
POTTER	GALETON	GALE HOSE AMBULANCE CO
POTTER	GALETON	GALE HOSE CO NO 1 INC
POTTER	HARRISON VLY	HARRISON TWP VOLUNTEER FIRE CO
POTTER	ROULETTE	ROULETTE CHEMICAL ENGINE CO 1
POTTER	SHINGLEHOUSE	SHINGLEHOUSE AMBULANCE ASSOC
POTTER	SHINGLEHOUSE	SHINGLEHOUSE AMBULANCE ASSOCIATION
POTTER	ULYSSES	TRI-TOWN VOL AMBULANCE ASSOCIATION
SNYDER	BEAVER SPRINGS	BEAVER SPRINGS VOL FIRE CO AMB
SNYDER	BEAVERTOWN	RESCUE HOSE CO
SNYDER	FREEBURG	FREEBURG VIL FIRE CO
SNYDER	KREAMER	KREAMER VOLUNTEER FIRE CO
SNYDER	MIDDLEBURG	RELIANCE HOSE CO #1
SNYDER	PENNS CREEK	PENNS CREEK AMBULANCE CLUB INC
SNYDER	PORT TREVORTON	PORT TREVORTON FIRE CO
SNYDER	SELINSGROVE	DAUNTLESS HOOK & LADDER AMBULANCE L
SULLIVAN	DUSHORE	DUSHORE VOLUNTEER FIRE CO NO 1
SULLIVAN	EAGLES MERE	EAGLES MERE VOL FIRE CO AMB
SULLIVAN	HILLSGROVE	HILLSGROVE VOL FIRE CO
SULLIVAN	LAPORTE	LAPORTE VOLUNTEER FIRE COMPANY AMBU
SULLIVAN	MILDRED	MILDRED AMBULANCE ASSOCIATION INC
SULLIVAN	MUNCY VALLEY	"SHAFFER,JACK R"
SULLIVAN	MUNCY VALLEY	MUNCY VALLEY AREA VOLUNTEER FIRE CO
SUSQUEHANNA	BRACKNEY	"BRACKEN,BARBARA A"
SUSQUEHANNA	BRACKNEY	SILVER LAKE VOL FIRE CO
SUSQUEHANNA	GREAT BEND	GREAT BEND HALLSTEAD EMERGENCY SQUA
SUSQUEHANNA	HALLSTEAD	GREATBEND HALLSTEAD VOLUNTEER AMBUL
SUSQUEHANNA	HARFORD	HARFORD VOL FIRE CO
SUSQUEHANNA	LITTLE MEADOWS	LITTLE MEADOWS RESCUE SQUAD
SUSQUEHANNA	MONTROSE	MONTROSE MINUTE MEN INC
SUSQUEHANNA	NEW MILFORD	BOROUGH OF NEW MILFORD
SUSQUEHANNA	NEW MILFORD	COLUMBIA HOSE COMPANY #1
SUSQUEHANNA	SUSQUEHANNA	"GUNNING,WILLIAM"
SUSQUEHANNA	SUSQUEHANNA	SUSQUEHANNA FIRE DEPT INC
SUSQUEHANNA	SUSQUEHANNA	SUSQUEHANNA VOLUNTEER FIRE DEPT INC
SUSQUEHANNA	THOMPSON	THOMPSON HOSE CO
TIOGA	BLOSSBURG	BLOSSBURG FIREMANS AMBULANCE ASSOC
TIOGA	ELKLAND	VALLEY COMM AMBULANCE ASSOC
TIOGA	KNOXVILLE	JIM ENTY DBA EMS TRANSPORT
TIOGA	LAWRENCEVILLE	LAWRENCEVILLE FIREMANS AMBULANCE
TIOGA	MANSFIELD	MANSFIELD FIREMENS AMBULANCE ASSOC

TIOGA	MILLERTON	BIG ELM VOLUNTEER FIRE COMPANY NO 1
TIOGA	MORRIS	MORRIS FIREMANS AMBULANCE ASSOC INC
TIOGA	OSCEOLA	OSCEOLA FIRE DEPT
TIOGA	SABINSVILLE	SABINSVILLE FIREMENS AMB ASSOC
TIOGA	WELLSBORO	BOROUGH OF WELLSBORO
TIOGA	WELLSBORO	SOLDIERS & SAILORS MEMORIAL HOSPITA
TIOGA	WELLSBORO	WELLSBORO FIREMANS AMBULANCE ASSOCI
UNION	ALLENWOOD	WASHINGTON TWP VOL FIRE CO
UNION	LAURELTON	HARTLEY TOWNSHIP SUPERVISORS
UNION	LAURELTON	UNION COUNTY WEST END AMB ASSOC INC
UNION	LEWISBURG	EMTS CORP
UNION	LEWISBURG	WILLIAM CAMERON ENGINE CO
UNION	MIFFLINBURG	MIFFLINBURG COMMUNITY AMBULANCE
UNION	MIFFLINBURG	MIFFLINBURG COMMUNITY AMBULANCE SER
UNION	MILLMONT	UNION COUNTY WEST END FIRE CO
UNION	NEW COLUMBIA	"WAGNER,NANCY S"
UNION	NEW COLUMBIA	WHITE DEER TOWNSHOP VOLUNTEER FIRE
VENANGO	CLINTONVILLE	CLINTONVILLE VOL FIRE DEPT
VENANGO	COOPERSTOWN	OAKLAND TWP VOL FIRE DEPT
VENANGO	FRANKLIN	BOROUGH OF SUGARCREEK RENO VOLUNTEE
VENANGO	FRANKLIN	COMMUNITY AMBULANCE SERVICE INC
VENANGO	OIL CITY	"MONG II,CHARLES H"
VENANGO	POLK	GEORGETOWN E M S INC
VENANGO	POLK	POLK FIRE AND RESCUE INC
VENANGO	RENO	RENO VOLUNTEER FIRE DEPT RELIEF ASS
VENANGO	UTICA	UTICA VOLUNTEER FIRE DEPARTMENT
WARREN	BEAR LAKE	BEAR LAKE FIRE DEPT
WARREN	CLARENDON	CLARENDON FIRE DEPT
WARREN	COLUMBUS	COLUMBUS VOL FIRE DEPT
WARREN	NORTH WARREN	NORTH WARREN VOL FIRE DEPT
WARREN	RUSSELL	RUSSELL VOL FIRE DEPT AMB SERVICE
WARREN	RUSSELL	SCANDIA VOLUNTEER FIRE DEPT
WARREN	SHEFFIELD	SHEFFIELD VOLUNTEER FIRE DEPT AMBUL
WARREN	SUGARGROVE	SUGAR GROVE VOL FIRE DEPARTMENT
WARREN	TIDIOUTE	TIDIOUTE AREA VOL FIRE DEPT INC
WARREN	TIDIOUTE	TIDIOUTE AREA VOLUMTEER FIRE DEPART
WARREN	WARREN	CITY OF WARREN
WARREN	WARREN	PLEASANT VOLUNTEER FIRE DEPT
WARREN	WARREN	WARREN COUNTY COMMISSIONERS & WARRE
WARREN	YOUNGSVILLE	"BENNETT,BRIAN A"
WARREN	YOUNGSVILLE	YOUNGSVILLE BORO VOL FIRE DEPT
WAYNE	DAMASCUS	DAMASCUS TWP AMBULANCE CORP INC
WAYNE	GOULDSBORO	GOULDSBORO AMBULANCE INC
WAYNE	GOULDSBORO	THORNHURST VOL FIRE & RESCUE AMBULA
WAYNE	GOULDSBORO	THORNHURST VOLUNTEER FIRE & RESCUE
WAYNE	HAMLIN	HAMLIN FIRE & RESCUE
WAYNE	HAWLEY	HAWLEY AMBULANCE & RESCUE

WAYNE	HAWLEY	HEMLOCK FARMS VOL FIRE & RESCUE
WAYNE	HAWLEY	LACKAWAXEN TWP VOL AMB SERVICE INC
WAYNE	HAWLEY	WHITE MILLS VOLUNTEER AMBULANCE COR
WAYNE	HONESDALE	HONESDALE VOLUNTEER AMBULANCE CORP
WAYNE	HONESDALE	WAYNE MEMORIAL HOSPITAL
WAYNE	LAKE ARIEL	JEFFERSON TWP AMBULANCE ASSOC
WAYNE	LAKE ARIEL	MAPLEWOOD FIRE & RESCUE CO
WAYNE	LAKE ARIEL	TWP OF JEFFERSON
WAYNE	LAKEWOOD	NORTHERN WAYNE FIRE CO INC
WAYNE	NEWFOUNDLAND	NEWFOUNDLAND AREA AMBLIANCE ACSOC
WAYNE	PLEASANT MOUNT	MT PLEASANT TOWNSHIP VOLUNTEER FIRE
WAYNE	PLEASANT MOUNT	PLEASANT MOUNT EMERGENCY SERVICES I
WAYNE	WAYMART	WAYMART VOLUNTEER AMBULANCE CORPS
WAYNE	WHITE MILLS	WHITE MILLS FIRE DEPT INC
WYOMING	FACTORYVILLE	FACTORYVILLE FIRE CO AMBULANCE
WYOMING	LACEYVILLE	LACEYVILLE AMBULANCE ASSN INC
WYOMING	LAKE WINOLA	LAKE WINOLA FIRE COMPANY
WYOMING	MEHOOPANY	FWM EMERGENCY SQUAD INC
WYOMING	MESHOPPEN	"PRIESTNER,DAVID J"
WYOMING	NOXEN	NOXEN COMMUNITY AMBULANCE ASSOCIATI
WYOMING	TUNKHANNOCK	TUNKHANNOCK BOROUGH FIRE FUND
WYOMING	TUNKHANNOCK	TUNKHANNOCK COMM AMB ASSN INC

COUNTY EOC

COUNTY	CITY
BRADFORD	TOWANDA
CAMERON	EMPORIUM
CARBON	NESQUEHONING
CENTRE	BELLEFONTE
CLARION	CLARION
CLEARFIELD	CLEARFIELD
CLINTON	LOCK HAVEN
COLUMBIA	BLOOMSBURG
CRAWFORD	MEADVILLE
ELK	RIDGEWAY
ERIE	ERIE
FOREST	TIDIOUTE
JEFFERSON	BROOKVILLE
LACKAWANNA	JESSUP
LUZERNE	WILKES-BARRE
LYCOMING	MONTOURSVILLE
MCKEAN	SMETHPORT
MERCER	MERCER
MONROE	STROUDSBURG
MONTOUR	DANVILLE
NORTHUMBERLAND	SUNBURY
PIKE	MILFORD
POTTER	COUDERSPORT
SNYDER	SELINGSGROVE
SULLIVAN	LAPORTE
SUSQUEHANNA	MONTROSE
TIOGA	WELLSBORO
UNION	LEWISBURG
VENANGO	OIL CITY
WARREN	WARREN
WAYNE	HONESDALE
WYOMING	TUNKHANNOCK

FIRE & RESCUE

COUNTY	CITY	NAME
BRADFORD	ATHENS	ATHENS BORO FIRE DEPARTMENT
BRADFORD	CANTON	CANTON BOROUGH FIRE DEPARTMENT
BRADFORD	EAST SMITHFIELD	SMITHFIELD TOWNSHIP V F D
BRADFORD	GILLETT	RIDGEBURY VOLUNTEER FIRE COMPANY
BRADFORD	GILLETT	SOUTH CREEK VOL FIRE COMPANY
BRADFORD	LERAYSVILLE	LERAYSVILLE PIKE VOL FIRE COMPANY
BRADFORD	LITTLE MEADOWS	WARREN TOWNSHIP FIRE DEPARTMENT
BRADFORD	MONROETON	FRANKLINDALE TWP FIRE DEPARTMENT
BRADFORD	MONROETON	MONROE HOSE COMPANY
BRADFORD	NEW ALBANY	NEW ALBANY VOL FIRE DEPARTMENT
BRADFORD	ROME	VIGILANTE ENGINE COMPANY VOL FIREMEN
BRADFORD	ROME	WINDHAM TOWNSHIP VOL FIRE COMPANY
BRADFORD	SAYRE	ATHENS TOWNSHIP VOL FIRE COMPANY
BRADFORD	SAYRE	LITCHFIELD TOWNSHIP V F C
BRADFORD	SAYRE	SAYRE BORO FIRE COMPANY
BRADFORD	SOUTH WAVERLY	SOUTH WAVERLY BORO V F C
BRADFORD	SUGAR RUN	WILMOT FIRE COMPANY
BRADFORD	TOWANDA	NORTH TOWANDA FIRE RESCUE VOLUNTEERS
BRADFORD	TOWANDA	TOWANDA FIRE DEPARTMENT
BRADFORD	TROY	OSCOLUWA ENGINE & HOSE COMPANY
BRADFORD	ULSTER	ULSTER-SHESHEQUIN FIRE ASSOC
BRADFORD	WYALUSING	HERRICK TOWNSHIP VOL FIRE COMPANY
BRADFORD	WYALUSING	WYALUSING BORO FIRE DEPARTMENT
BRADFORD	WYSOX	WYSOX FIRE COMPANY
CAMERON	DRIFTWOOD	BUCKTAIL VOL FIRE COMPANY
CAMERON	EMPORIUM	EMPORIUM FIRE DEPARTMENT
CAMERON	SINNEMAHONING	SINNEMAHONING VOL FIRE DEPARTMENT
CARBON	ALBRIGHTSVILLE	ALBRIGHTSVILLE VOL FIRE COMPANY
CARBON	ALBRIGHTSVILLE	PENN FOREST TWP FIRE COMPANY #2
CARBON	BEAVER MEADOWS	BEAVER MEADOWS VOL FIRE CO
CARBON	JIM THORPE	DILIGENT FIRE COMPANY #3
CARBON	JIM THORPE	FAIRVIEW HOSE COMPANY #2
CARBON	JIM THORPE	PENN FOREST TWP FIRE COMPANY #1
CARBON	JIM THORPE	PHOENIX HOSE COMPANY
CARBON	LAKE HARMONY	LAKE HARMONY VOL FIRE COMPANY
CARBON	LANSFORD	AMERICAN FIRE COMPANY #1
CARBON	LEHIGHTON	FRANKLIN TOWNSHIP VFC #1
CARBON	LEHIGHTON	MAHONING VALLEY FIRE COMPANY
CARBON	NESQUEHONING	HAUTO VOLUNTEER FIRE COMPANY
CARBON	NESQUEHONING	NESQUEHONING FIRE COMPANY
CARBON	NESQUEHONING	NEW COLUMBUS FIRE COMPANY
CARBON	SUMMIT HILL	DILIGENCE FIRE COMPANY #1
CARBON	TRECKOW	TRECKOW FIRE COMPANY
CARBON	WEATHERLY	CITIZENS FIRE COMPANY #1

CARBON	WEATHERLY	LEHIGH & LAUSANNE VFC
CARBON	WHITE HAVEN	KIDDER TOWNSHIP VFC #1
CENTRE	BELLEFONTE	LOGAN FIRE COMPANY
CENTRE	BELLEFONTE	UNDINE FIRE COMPANY #2
CENTRE	BOALSBURG	BOALSBURG FIRE COMPANY
CENTRE	CENTRE HALL	CENTRE HALL FIRE COMPANY
CENTRE	HOWARD	HOWARD FIRE COMPANY
CENTRE	HOWARD	WALKER TOWNSHIP FIRE COMPANY
CENTRE	MILESBURG	CITIZENS' HOOK & LADDER
CENTRE	MILLHEIM	MILLHEIM FIRE COMPANY #1
CENTRE	PHILIPSBURG	HOPE FIRE COMPANY #2
CENTRE	PHILIPSBURG	RELIANCE FIRE COMPANY
CENTRE	PINE GLEN	PINE GLEN FIRE COMPANY
CENTRE	PLEASANT GAP	PLEASANT GAP FIRE COMPANY
CENTRE	PORT MATILDA	PORT MATILDA FIRE COMPANY
CENTRE	REBERSBURG	MILES TOWNSHIP FIRE COMPANY
CENTRE	SANDY RIDGE	MOUNTAIN TOP FIRE COMPANY
CENTRE	SNOW SHOE	SNOW SHOE FIRE COMPANY
CENTRE	SPRING MILLS	GREGG TOWNSHIP FIRE COMPANY
CLARION	CALLENSBURG	CALLENSBURG-LICKING TOWNSHIP F C
CLARION	CLARION	CLARION FIRE & HOSE COMPANY #1
CLARION	CLARION	LIMESTONE TOWNSHIP V F D
CLARION	FISHER	MILLCREEK TOWNSHIP V F D
CLARION	FOXBURG	FOXBURG VOLUNTEER FIRE COMPANY
CLARION	FRYBURG	WASHINGTON TOWNSHIP V F D
CLARION	HAWTHORN	HAWTHORN AREA FIRE DEPARTMENT
CLARION	KNOX	KNOX VOLUNTEER FIRE COMPANY
CLARION	LEEPER	FARMINGTON TOWNSHIP V F C
CLARION	NEW BETHLEHEM	NEW BETHLEHEM VOL FIRE COMPANY
CLARION	RIMERSBURG	RIMERSBURG HOSE COMPANY INC
CLARION	SAINT PETERSBURG	ST PETERSBURG VOLUNTEER F C
CLARION	SHIPPENVILLE	SHIPPENVILLE ELK VOLUNTEER F D
CLARION	SLIGO	SLIGO VOLUNTEER FIRE COMPANY
CLARION	STRATTANVILLE	STRATTANVILLE VOL FIRE COMPANY
CLEARFIELD	BURNSIDE	SENTRY VOLUNTEER FIRE COMPANY
CLEARFIELD	CLEARFIELD	CLEARFIELD FIRE COMPANY #1
CLEARFIELD	CLEARFIELD	CLEARFIELD FIRE COMPANY #2
CLEARFIELD	CLEARFIELD	CLEARFIELD FIRE COMPANY #3
CLEARFIELD	CLEARFIELD	CLEARFIELD FIRE COMPANY #4
CLEARFIELD	CLEARFIELD	LAWRENCE TWP VOL FIRE CO #1
CLEARFIELD	COALPORT	GLENDALE FIRE COMPANY #1
CLEARFIELD	CURWENSVILLE	RESCUE HOSE & LADDER COMPANY
CLEARFIELD	DUBOIS	ADRIAN SANDY FIRE COMPANY
CLEARFIELD	DUBOIS	DUBOIS VOLUNTEER HOSE COMPANY #1
CLEARFIELD	DUBOIS	FOURTH WARD HOSE COMPANY
CLEARFIELD	DUBOIS	FRIENDSHIP HOSE COMPANY #2
CLEARFIELD	DUBOIS	GOODWILL HOSE COMPANY #5

CLEARFIELD	DUBOIS	J E DUBOIS HOSE COMPANY
CLEARFIELD	DUBOIS	OKLAHOMA CIVILIAN DEFENSE FC
CLEARFIELD	DUBOIS	SABULA FIRE COMPANY
CLEARFIELD	DUBOIS	SANDY TOWNSHIP FIRE COMPANY
CLEARFIELD	DUBOIS	TREASURE LAKE FIRE COMPANY
CLEARFIELD	GLEN HOPE	GLEN HOPE VOLUNTEER FIRE COMPANY
CLEARFIELD	GLEN RICHEY	LAWRENCE TWP VOL FIRE CO #3
CLEARFIELD	GRAMPIAN	GRAMPIAN-PENN-BLOOM V F C
CLEARFIELD	GRASSFLAT	GRASSFLAT VOL FIRE COMPANY
CLEARFIELD	HOUTZDALE	HOUTZDALE FIRE COMPANY #1
CLEARFIELD	HYDE	HYDE VOLUNTEER FIRE COMPANY
CLEARFIELD	IRVONA	IRVONA VOLUNTEER FIRE COMPANY
CLEARFIELD	KARTHAUS	KARTHAUS VOLUNTEER FIRE COMPANY
CLEARFIELD	LECONTES MILLS	LECONTES MILLS VOL FIRE COMPANY
CLEARFIELD	LUTHERSBURG	BRADY TOWNSHIP FIRE COMPANY
CLEARFIELD	MADERA	MADERA VOLUNTEER FIRE COMPANY
CLEARFIELD	MAHAFFEY	COMMUNITY VOL FIRE COMPANY
CLEARFIELD	MORRISDALE	MORRIS TWP VOL FIRE CO #1
CLEARFIELD	OSCEOLA MILLS	COLUMBIA FIRE COMPANY
CLEARFIELD	PENFIELD	PENFIELD VOLUNTEER FIRE COMPANY
CLEARFIELD	PHILIPSBURG	CHESTER HILL HOSE COMPANY
CLEARFIELD	RAMEY	RAMEY VOLUNTEER FIRE COMPANY
CLEARFIELD	ROCKTON	UNION TOWNSHIP FIRE COMPANY
CLEARFIELD	WALLACETON	WALLACETON AREA V F C #1
CLEARFIELD	WESTOVER	WESTOVER FIRE COMPANY
CLEARFIELD	WINBURNE	WINBURNE FIRE COMPANY #1
CLEARFIELD	WOODLAND	BJW VOLUNTEER FIRE COMPANY
CLINTON	AVIS	AVIS VOL FIRE COMPANY #1
CLINTON	BEECH CREEK	BEECH CREEK/BLANCHARD F D
CLINTON	CROSS FORKS	KETTLE CREEK VOL FIRE COMPANY
CLINTON	FLEMINGTON	GOODWILL HOSE COMPANY #3
CLINTON	LAMAR	NITTANY VALLEY VOL FIRE COMPANY
CLINTON	LOCK HAVEN	CASTANEA FIRE COMPANY #1
CLINTON	LOCK HAVEN	CITIZEN'S HOSE COMPANY #5
CLINTON	LOCK HAVEN	DUNNSTOWN FIRE COMPANY
CLINTON	LOCK HAVEN	HAND-IN-HAND HOSE COMPANY
CLINTON	LOCK HAVEN	HANEYVILLE VOL FIRE COMPANY
CLINTON	LOCK HAVEN	HOPE HOSE COMPANY #2
CLINTON	LOGANTON	SUGAR VALLEY VOL FIRE COMPANY
CLINTON	MCELHATTEN	WAYNE TOWNSHIP FIRE COMPANY
CLINTON	MILL HALL	MILL HALL VOLUNTEER FIRE COMPANY
CLINTON	NORTH BEND	CHAPMAN TWP VOL FIRE CO #1
CLINTON	RENOVO	RENOVO FIRE DEPARTMENT
CLINTON	SALONA	LAMAR TWP VOL FIRE CO INC
CLINTON	SOUTH RENOVO	CITIZEN'S HOSE COMPANY
CLINTON	WOOLRICH	WOOLRICH VOL FIRE COMPANY
COLUMBIA	ARISTES	ARISTES FIRE COMPANY #1

COLUMBIA	BENTON	BENTON VOLUNTEER FIRE COMPANY
COLUMBIA	BENTON	NORTH MOUNTAIN FIRE COMPANY
COLUMBIA	BERWICK	DEFENDER FIRE COMPANY
COLUMBIA	BERWICK	EAGLE HOSE COMPANY NO 2
COLUMBIA	BERWICK	RANGER HOSE COMPANY NO 2
COLUMBIA	BERWICK	RELIANCE FIRE COMPANY NO 4
COLUMBIA	BERWICK	SUMMERHILL FIRE COMPANY
COLUMBIA	BERWICK	WEST BERWICK HOSE COMPANY
COLUMBIA	BLOOMSBURG	BEAVER TOWNSHIP FIRE COMPANY
COLUMBIA	BLOOMSBURG	BLOOMSBURG FIRE DEPARTMENT
COLUMBIA	BLOOMSBURG	BUCKHORN FIRE COMPANY #1
COLUMBIA	BLOOMSBURG	ESPY FIRE COMPANY #1
COLUMBIA	BLOOMSBURG	LIME RIDGE FIRE COMPANY #1
COLUMBIA	BLOOMSBURG	MAIN TOWNSHIP VOLUNTEER F C
COLUMBIA	BLOOMSBURG	MONTOUR TOWNSHIP FIRE COMPANY
COLUMBIA	CATAWISSA	CATAWISSA HOSE COMPANY #1
COLUMBIA	CATAWISSA	VALLEY CHEMICAL FIRE COMPANY
COLUMBIA	CENTRALIA	CENTRALIA FIRE COMPANY #1
COLUMBIA	LIGHTSTREET	LIGHTSTREET FIRE COMPANY
COLUMBIA	MIFFLINVILLE	MIFFLIN RANGERS FIRE COMPANY
COLUMBIA	MILLVILLE	MILLVILLE COMMUNITY FIRE COMPANY
COLUMBIA	MILLVILLE	ORANGEVILLE COMMUNITY FIRE COMPANY
COLUMBIA	WILBURTON	WILBURTON FIRE COMPANY
CRAWFORD	ATLANTIC	EAST FALLOWFIELD TWP FIRE DEPT
CRAWFORD	CAMBRIDGE SPRING	CAMBRIDGE SPRINGS VOL FIRE DEPT
CRAWFORD	CENTERVILLE	CENTERVILLE VOL FIRE DEPARTMENT
CRAWFORD	COCHRANTON	COCHRANTON VOL FIRE DEPARTMENT
CRAWFORD	CONNEAUT LAKE	CONNEAUT LAKE PARK VOL FIRE DEPT
CRAWFORD	CONNEAUT LAKE	CONNEAUT LAKE VOL FIRE DEPT
CRAWFORD	CONNEAUT LAKE	GREENWOOD VOL FIRE DEPARTMENT
CRAWFORD	ESPYVILLE	NORTH SHENANGO VOL FIRE DEPT
CRAWFORD	GUYS MILLS	RANDOLPH VOL FIRE DEPARTMENT
CRAWFORD	HARMONSBURG	SUMMIT TOWNSHIP VOL FIRE DEPARTMENT
CRAWFORD	HARTSTOWN	HARTSTOWN VOL FIRE DEPARTMENT
CRAWFORD	HYDETOWN	HYDETOWN VOL FIRE DEPARTMENT
CRAWFORD	LINESVILLE	LINESVILLE VOL FIRE DEPARTMENT
CRAWFORD	MEADVILLE	EAST MEAD TWP VOL FIRE DEPT
CRAWFORD	MEADVILLE	HAYFIELD CENTRAL HOSE COMPANY
CRAWFORD	MEADVILLE	MEADVILLE FIRE DEPARTMENT
CRAWFORD	MEADVILLE	VERNON CENTRAL HOSE COMPANY
CRAWFORD	MEADVILLE	VERNON TWP VOL FIRE DEPARTMENT
CRAWFORD	MEADVILLE	WEST MEAD DISTRICT #1 VFD
CRAWFORD	MEADVILLE	WEST MEAD DISTRICT #2 VFD
CRAWFORD	SAEGERTOWN	BLOOMING VALLEY VOL FIRE DEPT
CRAWFORD	SAEGERTOWN	SAEGERTOWN VOL FIRE DEPARTMENT
CRAWFORD	SAEGERTOWN	VENANGO VOL FIRE DEPARTMENT
CRAWFORD	SPARTANSBURG	SPARTANSBURG FIRE DEPARTMENT

CRAWFORD	SPRINGBORO	SPRINGBORO VOL FIRE DEPARTMENT
CRAWFORD	TITUSVILLE	TITUSVILLE FIRE DEPARTMENT
CRAWFORD	TOWNVILLE	TOWNVILLE FIRE DEPARTMENT
CRAWFORD	UNION CITY	BLOOMFIELD VOLUNTEER FIRE DEPARTMENT
ELK	BROCKPORT	HORTON TWP FIRE DEPARTMENT
ELK	BYRNEDALE	JAY TOWNSHIP FIRE COMPANY
ELK	JAMES CITY	HIGHLAND TWP FIRE DEPARTMENT
ELK	JOHNSONBURG	JOHNSONBURG FIRE DEPARTMENT
ELK	KERSEY	FOX TOWNSHIP FIRE COMPANY
ELK	RIDGWAY	RIDGWAY FIRE DEPARTMENT
ELK	SAINT MARYS	CRYSTAL FIRE DEPARTMENT
ELK	WILCOX	WILCOX FIRE DEPARTMENT
ERIE	ALBION	ALBION FIRE DEPARTMENT
ERIE	CORRY	CORRY FIRE DEPARTMENT
ERIE	CRANESVILLE	CRANESVILLE VOL FIRE DEPARTMENT
ERIE	EAST SPRINGFIELD	SPRINGFIELD VOL FIRE DEPARTMENT
ERIE	EDINBORO	EDINBORO VOL FIRE DEPARTMENT
ERIE	EDINBORO	FRANKLIN TWP VOL FIRE DEPT
ERIE	ELGIN	ELGIN-BEAVERDAM VOL FIRE DEPT
ERIE	GIRARD	PLATEA VOLUNTEER FIRE DEPARTMENT
ERIE	HARBORCREEK	HARBORCREEK FIRE DEPARTMENT
ERIE	MCKEAN	MCKEAN HOSE COMPANY
ERIE	MILL VILLAGE	MILL VILLAGE VOL FIRE DEPARTMENT
ERIE	NORTH EAST	CRESCENT HOSE COMPANY #2
ERIE	NORTH EAST	FULLER HOSE COMPANY #1
ERIE	NORTH EAST	GREENFIELD TWP VOL FIRE DEPT
ERIE	UNION CITY	BLOOMFIELD VOL FIRE DEPARTMENT
ERIE	UNION CITY	UNION CITY FIRE DEPARTMENT
ERIE	WATERFORD	STANCLIFF HOSE COMPANY
ERIE	WATTSBURG	WATTSBURG HOSE COMPANY
FOREST	MARIENVILLE	MARIENVILLE FIRE COMPANY
FOREST	TIONESTA	TIONESTA VOLUNTEER FIRE DEPARTMENT
FOREST	WEST HICKORY	WEST HICKORY VOL FIRE DEPARTMENT
JEFFERSON	ANITA	MCCALMONT TWP VOL FIRE COMPANY
JEFFERSON	BIG RUN	BIG RUN VOLUNTEER FIRE COMPANY
JEFFERSON	BROCKWAY	BROCKWAY VOLUNTEER HOSE COMPANY
JEFFERSON	BROOKVILLE	BROOKVILLE VOLUNTEER FIRE COMPANY
JEFFERSON	BROOKVILLE	PINE CREEK TWP VOL FIRE DEPT
JEFFERSON	BROOKVILLE	WARSAW TWP VOL FIRE COMPANY
JEFFERSON	CORSICA	CORSICA VOLUNTEER FIRE COMPANY
JEFFERSON	FALLS CREEK	FALLS CREEK VOL FIRE DEPARTMENT
JEFFERSON	KNOX DALE	KNOX TWP VOL FIRE DEPARTMENT
JEFFERSON	PUNXSUTAWNEY	CENTRAL FIRE DEPARTMENT
JEFFERSON	PUNXSUTAWNEY	ELK RUN FIRE COMPANY
JEFFERSON	PUNXSUTAWNEY	LINDSEY FIRE COMPANY
JEFFERSON	REYNOLDSVILLE	REYNOLDSVILLE FIRE DEPARTMENT
JEFFERSON	RINGGOLD	RINGGOLD AREA VOL FIRE DEPARTMENT

JEFFERSON	SIGEL	SIGEL VOLUNTEER FIRE COMPANY
JEFFERSON	SUMMERVILLE	OLIVER TWP VOL FIRE COMPANY
JEFFERSON	SUMMERVILLE	SUMMERVILLE VOL FIREMENS ASSOC
JEFFERSON	SYKESVILLE	SYKESVILLE FIRE DEPARTMENT
JEFFERSON	VALIER	PERRY TWP VOL FIRE DEPARTMENT
LACKAWANNA	CLARKS SUMMIT	CLARKS SUMMIT FIRE COMPANY #1
LACKAWANNA	ELMHURST	ELMHURST ROARING BROOK VFC
LACKAWANNA	FACTORYVILLE	FLEETVILLE FIRE COMPANY
LACKAWANNA	GOULDSBORO	GOULDSBORO FIRE COMPANY
LACKAWANNA	LAKE ARIEL	JEFFERSON TWP VOL FIRE CO
LACKAWANNA	MOSCOW	COVINGTON FIRE COMPANY
LACKAWANNA	MOSCOW	MADISONVILLE INDEPENDENT FC
LACKAWANNA	MOSCOW	MOSCOW VOL FIRE COMPANY
LACKAWANNA	MOSCOW	SPRING BROOK VOL FIRE COMPANY
LACKAWANNA	THORNHURST	THORNHURST VOL FIRE COMPANY
LUZERNE	BEACH HAVEN	SALEM TOWNSHIP V F C #1
LUZERNE	BEAR CREEK	BEAR CREEK TWP VOL FIRE COMPANY
LUZERNE	BERWICK	EAST BERWICK HOSE COMPANY NO 2
LUZERNE	CONYNGHAM	CONYNGHAM BOROUGH FIRE DEPARTMENT
LUZERNE	DALLAS	HARRY S SMITH FIRE COMPANY
LUZERNE	DRIFTON	DRIFTON SCOTCH HILL V F C
LUZERNE	DRUMS	BUTLER TOWNSHIP FIRE DEPARTMENT
LUZERNE	FREELAND	FEARNOTS VOLUNTEER FIRE COMPANY
LUZERNE	FREELAND	FREELAND FIRE DEPARTMENT
LUZERNE	HUNLOCK CREEK	HUNLOCK CREEK VOL FIRE COMPANY
LUZERNE	HUNLOCK CREEK	LAKE SILKWORTH VOL FIRE COMPANY
LUZERNE	HUNTINGTON MILLS	HUNTINGTON VALLEY VOL FIRE COMPANY
LUZERNE	MOCANAQUA	CONYNGHAM TWP MOCANAQUA F C #1
LUZERNE	MOCANAQUA	MOCANAQUA FIRE COMPANY NO 1
LUZERNE	MOUNTAIN TOP	WRIGHT TOWNSHIP VOL FIRE COMPANY
LUZERNE	NANTICOKE	ALDEN HOSE COMPANY #3
LUZERNE	NESCOPECK	NESCOPECK FIRE COMPANY
LUZERNE	NESCOPECK	NESCOPECK TWP VOL FIRE COMPANY #1
LUZERNE	NUANGOLA	NUANGOLA VOL FIRE DEPARTMENT
LUZERNE	SHICKSHINNY	SHICKSHINNY VOLUNTEER FIRE COMPANY
LUZERNE	SLOCUM	SLOCUM TOWNSHIP FIRE DEPARTMENT
LUZERNE	SWEET VALLEY	FAIRMONT TWP FIRE DEPARTMENT
LUZERNE	SWEET VALLEY	SWEET VALLEY VOL FIRE COMPANY
LUZERNE	SYBERTSVILLE	SUGARLOAF FIRE COMPANY
LUZERNE	WAPWALLOPEN	DORRANCE TWP VOL FIRE COMPANY
LUZERNE	WAPWALLOPEN	HOBBIE VOLUNTEER FIRE COMPANY
LUZERNE	WAPWALLOPEN	POND HILL LILY LAKE FIRE COMPANY
LUZERNE	WAPWALLOPEN	SLOCUM VOLUNTEER FIRE COMPANY
LUZERNE	WESTON	WESTON VOLUNTEER FIRE COMPANY
LUZERNE	WHITE HAVEN	BUCK TOWNSHIP FIRE DEPARTMENT
LUZERNE	WHITE HAVEN	DENNISON TWP VOL FIRE DEPARTMENT
LUZERNE	WHITE HAVEN	SHADES CREEK VOL FIRE COMPANY

LUZERNE	WHITE HAVEN	WHITE HAVEN FIRE COMPANY #1
LYCOMING	ALLENWOOD	WASHINGTON TWP VOL FIRE CO
LYCOMING	CAMMAL	PINE CREEK INDEPENDENT V F D
LYCOMING	CEDAR RUN	BROWN TOWNSHIP FIRE DEPARTMENT
LYCOMING	COGAN STATION	HEPBURN TWP VOL FIRE DEPT
LYCOMING	DUBOISTOWN	DUBOISTOWN FIRE DEPARTMENT
LYCOMING	HUGHESVILLE	HUGHESVILLE VOL FIRE DEPARTMENT
LYCOMING	JERSEY SHORE	CITIZENS HOSE COMPANY JERSEY SHORE AREA
LYCOMING	JERSEY SHORE	INDEPENDENT HOSE COMPANY
LYCOMING	JERSEY SHORE	NIPPENOSE VALLEY VOL FIRE DEPT
LYCOMING	LAIRDSVILLE	LAIRDSVILLE VOL FIRE DEPT
LYCOMING	LINDEN	WOODWARD TWP VOL FIRE CO
LYCOMING	LOCK HAVEN	BLACK FOREST FIRE DEPARTMENT
LYCOMING	MONTGOMERY	CLINTON TWP VOL FIRE DEPT
LYCOMING	MONTGOMERY	MONTGOMERY VOL FIRE DEPT
LYCOMING	MONTOURSVILLE	ELDRED TWP FIRE DEPARTMENT
LYCOMING	MONTOURSVILLE	WILLIAMSPORT REGIONAL AIRPORT FIRE DEPT
LYCOMING	MONTOURSVILLE	WILLING HAND HOSE COMPANY #1
LYCOMING	MUNCY	KEYSTONE HOOK & LADDER COMPANY
LYCOMING	MUNCY	MUNCY CREEK COMMUNITY V F D
LYCOMING	MUNCY	MUNCY TWP FIRE DEPARTMENT
LYCOMING	NISBET	NISBET VOLUNTEER FIRE DEPT
LYCOMING	PICTURE ROCKS	PICTURE ROCKS FIRE DEPARTMENT
LYCOMING	RALSTON	RALSTON FIRE DEPARTMENT
LYCOMING	SO WILLIAMSPORT	CITIZEN'S FIRE COMPANY #2
LYCOMING	SO WILLIAMSPORT	FIRST WARD FIRE DEPARTMENT
LYCOMING	SO WILLIAMSPORT	INDEPENDENT FIRE DEPARTMENT
LYCOMING	TROUT RUN	TROUT RUN VOL FIRE DEPT
LYCOMING	UNITYVILLE	UNITYVILLE FIRE DEPARTMENT
LYCOMING	WATERVILLE	WATERVILLE FIRE DEPARTMENT
LYCOMING	WILLIAMSPORT	LOYALSOCK VOL FIRE DEPARTMENT
LYCOMING	WILLIAMSPORT	OLD LYCOMING FIRE DEPARTMENT
MCKEAN	BRADFORD	BRADFORD FIRE DEPARTMENT
MCKEAN	BRADFORD	BRADFORD TOWNSHIP FIRE DEPARTMENT
MCKEAN	BRADFORD	CORYDON TOWNSHIP VOL FIRE DEPARTMENT
MCKEAN	CROSBY	NORWICH TOWNSHIP VOL FIRE COMPANY
MCKEAN	CYCLONE	HILLTOP VOLUNTEER FIRE DEPARTMENT
MCKEAN	DERRICK CITY	DERRICK CITY VOL FIRE DEPARTMENT
MCKEAN	DUKE CENTER	OTTO TOWNSHIP VOL FIRE COMPANY
MCKEAN	ELDRED	ELDRED BOROUGH FIRE DEPARTMENT
MCKEAN	ELDRED	ELDRED TWP VOL FIRE DEPARTMENT
MCKEAN	HAZEL HURST	HAMLIN TWP VOL FIRE DEPARTMENT
MCKEAN	KANE	KANE FIRE DEPARTMENT
MCKEAN	LEWIS RUN	LAFAYETTE VOL FIRE DEPARTMENT
MCKEAN	LEWIS RUN	LEWIS RUN VOL FIRE DEPARTMENT
MCKEAN	LUDLOW	LUDLOW VOL FIRE DEPARTMENT
MCKEAN	MOUNT JEWETT	CLERMONT VOLUNTEER FIRE DEPARTMENT

MCKEAN	MOUNT JEWETT	MOUNT JEWETT FIRE DEPARTMENT
MCKEAN	PORT ALLEGANY	PORT ALLEGANY STAR HOSE CO #1
MCKEAN	REW	REW VOLUNTEER FIRE COMPANY
MCKEAN	SMETHPORT	SMETHPORT FIRE DEPARTMENT
MERCER	CLARK	CLARK VOLUNTEER FIRE DEPARTMENT
MERCER	FARRELL	FARRELL VOLUNTEER FIRE COMPANY
MERCER	FREDONIA	FREDONIA VOLUNTEER FIRE DEPARTMENT
MERCER	GREENVILLE	GREENVILLE VOLUNTEER FIRE COMPANY
MERCER	GREENVILLE	HEMPFIELD TWP VOL FIRE DEPT
MERCER	GREENVILLE	WEST SALEM TWP VOL FIRE DEPT
MERCER	GROVE CITY	GROVE CITY VOL FIRE DEPARTMENT
MERCER	GROVE CITY	PINE TOWNSHIP ENGINE COMPANY
MERCER	HERMITAGE	HERMITAGE VOL FIRE DEPARTMENT
MERCER	HERMITAGE	PATAGONIA VOL FIRE DEPARTMENT
MERCER	JACKSON CENTER	JACKSON CENTER VOL FIRE DEPT
MERCER	JAMESTOWN	JAMESTOWN VOL FIRE COMPANY
MERCER	MERCER	JEFFERSON TWP VOL FFIRE DEPT
MERCER	MERCER	MERCER EAST END VOL FIRE DEPT #1
MERCER	MERCER	SPRINGFIELD TWP VOL FIRE DEPT
MERCER	SANDY LAKE	SANDY LAKE VOL FIRE COMPANY
MERCER	SHARON	SHARON FIRE DEPARTMENT
MERCER	SHARPSVILLE	SHARPSVILLE FIRE DEPARTMENT
MERCER	SHARPSVILLE	SOUTH PYMATUNING TOWNSHIP V F D
MERCER	SHEAKLEYVILLE	SHEAKLEYVILLE VOL FIRE DEPT
MERCER	STONEBORO	STONEBORO VOL FIRE COMPANY
MERCER	TRANSFER	TRANSFER VOL FIRE COMPANY
MERCER	WEST MIDDLESEX	SHENANGO TWP VOL FIRE DEPT
MERCER	WEST MIDDLESEX	WEST MIDDLESEX VOL FIRE DEPARTMENT
MERCER	WHEATLAND	WHEATLAND VOL FIRE COMPANY
MONROE	BRODHEADSVILLE	WEST END FIRE COMPANY
MONROE	BUCK HILL FALLS	BARRETT TWP VOL FIRE COMPANY
MONROE	DELAWARE WATER GAP	DELAWARE WATER GAP FIRE COMPANY
MONROE	EAST STROUDSBURG	ACME HOSE COMPANY #1
MONROE	EFFORT	SUN VALLEY VOL FIRE COMPANY
MONROE	KRESGEVILLE	POLK TOWNSHIP VOL FIRE COMPANY
MONROE	KUNKLETOWN	KUNKLETOWN VOL FIRE COMPANY
MONROE	LONG POND	TUNKHANNOCK TWP VOLUNTEER FIRE
MONROE	MARSHALLS CREEK	MARSHALLS CREEK FIRE COMPANY
MONROE	MOUNT POCONO	POCONO MOUNTAIN FIRE COMPANY
MONROE	POCONO PINES	TOBYHANNA TWP VOL FIRE CO
MONROE	POCONO SUMMIT	POCONO SUMMIT VOL FIRE COMPANY
MONROE	REEDERS	JACKSON TWP VOL FIRE COMPANY
MONROE	SAYLORSBURG	BLUE RIDGE HOOK & LADDER COMPANY
MONROE	SHAWNEE-ON-DELAWARE	SHAWNEE FIRE COMPANY
MONROE	STROUDSBURG	STROUD TWP VOL FIRE COMPANY
MONROE	STROUDSBURG	STROUDSBURG FIRE COMPANY
MONROE	TANNERSVILLE	POCONO TWP VOL FIRE DEPT

MONROE	TOBYHANNA	COOLBAUGH TWP VOL FIRE CO
MONROE	TOBYHANNA	TOBYHANNA SIGNAL DEPOT FIRE COMPANY
MONTOUR	DANVILLE	CONTINENTAL FIRE COMPANY #3
MONTOUR	DANVILLE	EAST END FIRE COMPANY
MONTOUR	DANVILLE	FRIENDSHIP FIRE COMPANY #1
MONTOUR	DANVILLE	GOODWILL HOSE COMPANY NO 4
MONTOUR	DANVILLE	LIBERTY TWP VOL FIRE COMPANY
MONTOUR	DANVILLE	VALLEY TWP VOL FIRE CO #1
MONTOUR	DANVILLE	WASHINGTON FIRE COMPANY #2
MONTOUR	WASHINGTONVILLE	WASHINGTONVILLE VOL FIRE COMPANY
NORTHUMBERLAND	ATLAS	ATLAS FIRE COMPANY
NORTHUMBERLAND	COAL TOWNSHIP	EAST END FIRE COMPANY
NORTHUMBERLAND	COAL TOWNSHIP	FAIRVIEW FIRE COMPANY #1
NORTHUMBERLAND	COAL TOWNSHIP	FOREST HILL FIRE COMPANY
NORTHUMBERLAND	COAL TOWNSHIP	UNIONTOWN FIRE COMPANY
NORTHUMBERLAND	ELYSBURG	ELYSBURG FIRE COMPANY
NORTHUMBERLAND	HERNDON	HERNDON FIRE COMPANY #1
NORTHUMBERLAND	KULPMONT	EAST END FIRE COMPANY #1
NORTHUMBERLAND	KULPMONT	WEST END FIRE COMPANY #2
NORTHUMBERLAND	LOCUST GAP	LOCUST GAP FIRE COMPANY
NORTHUMBERLAND	MARION HEIGHTS	MARION HEIGHTS FIRE COMPANY
NORTHUMBERLAND	MCEWENSVILLE	MCEWENSVILLE VOL FIRE COMPANY
NORTHUMBERLAND	MILTON	MILTON FIRE DEPARTMENT, INC
NORTHUMBERLAND	MILTON	TURBOT TWP FIRE DEPARTMENT
NORTHUMBERLAND	MOUNT CARMEL	AMERICAN HOSE & CHEMICAL COMPANY
NORTHUMBERLAND	MOUNT CARMEL	ANTHRACITE FIRE COMPANY
NORTHUMBERLAND	MOUNT CARMEL	BEAVERDALE FIRE COMPANY
NORTHUMBERLAND	MOUNT CARMEL	CLOVER HOSE COMPANY
NORTHUMBERLAND	MOUNT CARMEL	WEST END FIRE COMPANY #5
NORTHUMBERLAND	NORTHUMBERLAND	NORTHUMBERLAND FIRE COMPANY #1
NORTHUMBERLAND	NORTHUMBERLAND	NORTHUMBERLAND HOOK/LADDER CO
NORTHUMBERLAND	NORTHUMBERLAND	POINT TOWNSHIP FIRE COMPANY
NORTHUMBERLAND	NORTHUMBERLAND	TUCKAHOE VOLUNTEER FIRE COMPANY
NORTHUMBERLAND	POTTSGROVE	POTTSGROVE VOL FIRE COMPANY
NORTHUMBERLAND	RANSHAW	BRADY FIRE COMPANY
NORTHUMBERLAND	RIVERSIDE	SOUTH SIDE FIRE COMPANY #1
NORTHUMBERLAND	SHAMOKIN	EAST CAMERON TWP FIRE COMPANY
NORTHUMBERLAND	SHAMOKIN	FRIENDSHIP HOSE COMPANY #1
NORTHUMBERLAND	SHAMOKIN	INDEPENDENCE FIRE COMPANY
NORTHUMBERLAND	SHAMOKIN	LIBERTY HOSE COMPANY
NORTHUMBERLAND	SHAMOKIN	RALPHO FIRE COMPANY NO 1
NORTHUMBERLAND	SHAMOKIN	RESCUE HOSE COMPANY
NORTHUMBERLAND	SHAMOKIN	WEST END HOSE COMPANY
NORTHUMBERLAND	SUNBURY	AMERICUS HOSE COMPANY
NORTHUMBERLAND	SUNBURY	EAST SUNBURY HOSE COMPANY #1
NORTHUMBERLAND	SUNBURY	FRIENDSHIP HOSE COMPANY
NORTHUMBERLAND	SUNBURY	GOOD INTENT FIRE COMPANY

NORTHUMBERLAND	SUNBURY	GOODWILL HOSE COMPANY
NORTHUMBERLAND	SUNBURY	LOWER AUGUSTA FIRE COMPANY
NORTHUMBERLAND	SUNBURY	RESCUE HOSE COMPANY
NORTHUMBERLAND	SUNBURY	STONINGTON VOL FIRE COMPANY
NORTHUMBERLAND	SUNBURY	SUNBURY CITY FIRE DEPARTMENT
NORTHUMBERLAND	SUNBURY	SUNBURY STEAM FIRE ENGINE CO #1
NORTHUMBERLAND	SUNBURY	UPPER AUGUSTA VOL FIRE COMPANY
NORTHUMBERLAND	TREVORTON	TREVORTON FIRE COMPANY #1
NORTHUMBERLAND	TURBOTVILLE	TURBOTVILLE FIRE COMPANY
NORTHUMBERLAND	WATSONTOWN	WEST BRANCH FIRE COMPANY
PIKE	BUSHKILL	BUSHKILL VOLUNTEER FIRE COMPANY
PIKE	DINGMANS FERRY	DELAWARE TWP VOL FIRE COMPANY
PIKE	GREELEY	GREELEY VOLUNTEER FIRE DEPARTMENT
PIKE	HAWLEY	BLOOMING GROVE VOL FIRE COMPANY
PIKE	HAWLEY	FOREST VOLUNTEER FIRE COMPANY
PIKE	HAWLEY	HEMLOCK FARMS VOL FIRE/RESCUE
PIKE	LACKAWAXEN	LACKAWAXEN TWP VOL FIRE DEPT
PIKE	MATAMORAS	MATAMORAS FIRE COMPANY
PIKE	MATAMORAS	WESTFALL FIRE DEPARTMENT
PIKE	MILFORD	DINGMAN TWP VOL FIRE DEPT
PIKE	MILFORD	MILFORD VOL FIRE DEPARTMENT
PIKE	MILL RIFT	MILL RIFT FIRE DEPARTMENT
PIKE	NEWFOUNDLAND	PROMISED LAND VOL FIRE COMPANY
PIKE	ROWLAND	CENTRAL VOLUNTEER FIRE COMPANY
PIKE	SHOHOLA	SHOHOLA VOL FIRE COMPANY
PIKE	TAFTON	TAFTON FIRE COMPANY
POTTER	AUSTIN	AUSTIN VOL FIRE DEPARTMENT
POTTER	COUDERSPORT	COUDERSPORT VOL FIRE DEPARTMENT
POTTER	CROSS FORK	KETTLE CREEK HOSE COMPANY #1
POTTER	GALETON	GERMANIA FIRE DEPARTMENT
POTTER	GALETON	GOODYEAR HOSE COMPANY
POTTER	GENESEE	GENESEE TWP VOL FIRE DEPARTMENT
POTTER	HARRISON VALLEY	HARRISON TWP VOL FIRE COMPANY
POTTER	ROULETTE	ROULETTE CHEMICAL ENGINE CO #1
POTTER	SHINGLEHOUSE	SHINGLEHOUSE VOL FIRE COMPANY
POTTER	ULYSSES	TRI-TOWN FIRE COMPANY
SNYDER	BEAVER SPRINGS	BEAVER SPRINGS VOL FIRE COMPANY
SNYDER	BEAVERTOWN	BEAVERTOWN FIRE COMPANY
SNYDER	FREEBURG	FREEBURG FIRE COMPANY
SNYDER	HUMMELS WHARF	HUMMELS WHARF FIRE COMPANY
SNYDER	KREAMER	KREAMER VOLUNTEER FIRE COMPANY
SNYDER	MIDDLEBURG	MIDDLEBURG FIRE COMPANY
SNYDER	MOUNT PLEASANT MILLS	MT PLEASANT MILLS FIRE COMPANY
SNYDER	PENNS CREEK	PENNS CREEK VOL FIRE COMPANY
SNYDER	PORT TREVORTON	PORT TREVORTON FIRE COMPANY
SNYDER	SELINGSGROVE	KRATZERVILLE VOL FIRE COMPANY
SNYDER	SELINGSGROVE	SELINGSGROVE FIRE COMPANY

SNYDER	SHAMOKIN DAM	SHAMOKIN DAM VOL FIRE COMPANY
SULLIVAN	DUSHORE	DUSHORE FIRE COMPANY #1
SULLIVAN	EAGLES MERE	EAGLES MERE FIRE COMPANY
SULLIVAN	FORKSVILLE	ELDREDSVILLE VOL FIRE COMPANY
SULLIVAN	FORKSVILLE	FORKSVILLE VOL FIRE COMPANY
SULLIVAN	HILLSGROVE	HILLSGROVE VOL FIRE COMPANY
SULLIVAN	LAPORTE	LAPORTE BOROUGH VOL FIRE COMPANY
SULLIVAN	MILDRED	MILDRED FIRE COMPANY
SULLIVAN	MUNCY VALLEY	MUNCY VALLEY AREA VOL FIRE CO
SULLIVAN	SHUNK	ENDLESS WINDS VOL FIRE COMPANY
SUSQUEHANNA	BRACKNEY	SILVER LAKE VOL FIRE COMPANY
SUSQUEHANNA	GREAT BEND	GREAT BEND HOSE COMPANY
SUSQUEHANNA	HALLSTEAD	HALLSTEAD FIRE ENGINE COMPANY #1
SUSQUEHANNA	HALLSTEAD	SNAKE CREEK VOL FIRE COMPANY
SUSQUEHANNA	HARFORD	HARFORD VOLUNTEER FIRE COMPANY
SUSQUEHANNA	HOP BOTTOM	HOP BOTTOM HOSE COMPANY
SUSQUEHANNA	LAWTON	RUSH VOLUNTEER FIRE COMPANY
SUSQUEHANNA	LITTLE MEADOWS	LITTLE MEADOWS VOL FIRE COMPANY
SUSQUEHANNA	MONTROSE	ELK LAKE VOL FIRE COMPANY
SUSQUEHANNA	MONTROSE	FOREST LAKE FIRE COMPANY
SUSQUEHANNA	MONTROSE	UNITED FIRE COMPANY
SUSQUEHANNA	NEW MILFORD	COLUMBIA HOSE COMPANY #1
SUSQUEHANNA	SPRINGVILLE	SPRINGVILLE VOL FIRE COMPANY
SUSQUEHANNA	SUSQUEHANNA	SUSQUEHANNA FIRE DEPARTMENT INC
SUSQUEHANNA	THOMPSON	THOMPSON HOSE COMPANY
SUSQUEHANNA	UNION DALE	UNIONDALE FIRE COMPANY
TIOGA	BLOSSBURG	BLOSSBURG VOL FIRE DEPARTMENT
TIOGA	ELKLAND	ELKLAND BORO VOL FIRE DEPARTMENT
TIOGA	KNOXVILLE	KNOXVILLE-DEERFIELD VOL FIRE CO
TIOGA	LAWRENCEVILLE	LAWRENCEVILLE VOL FIRE COMPANY
TIOGA	LIBERTY	LIBERTY VOLUNTEER FIRE COMPANY
TIOGA	MANSFIELD	MANSFIELD FIRE DEPARTMENT
TIOGA	MIDDLEBURY CENTER	MIDDLEBURY FIRE DEPARTMENT
TIOGA	MILLERTON	DAGGETT-BIG ELM FIRE DEPARTMENT
TIOGA	MILLERTON	MILLERTON VOL FIRE DEPARTMENT
TIOGA	MORRIS	MORRIS FIRE COMPANY
TIOGA	NELSON	NELSON VOLUNTEER FIRE COMPANY
TIOGA	OSCEOLA	OSCEOLA FIRE DEPARTMENT
TIOGA	SABINSVILLE	CLYMER TOWNSHIP VOL HOSE COMPANY
TIOGA	TIOGA	TIOGA VOLUNTEER FIRE COMPANY
TIOGA	WELLSBORO	WELLSBORO FIRE DEPARTMENT
TIOGA	WESTFIELD	CRARY HOSE COMPANY
UNION	ALLENWOOD	ALLENWOOD VOL FIRE COMPANY
UNION	LEWISBURG	WILLIAM CAMERON ENGINE COMPANY
UNION	MIFFLINBURG	MIFFLINBURG HOSE COMPANY #1
UNION	MILLMONT	UNION CO WEST END FIRE COMPANY
UNION	NEW BERLIN	NEW BERLIN FIRE COMPANY

UNION	NEW COLUMBIA	WHITE DEER TWP FIRE COMPANY
UNION	WINFIELD	UNION TOWNSHIP FIRE COMPANY
VENANGO	CLINTONVILLE	CLINTONVILLE VOL FIRE DEPARTMENT
VENANGO	COOPERSTOWN	COOPERSTOWN VOL FIRE DEPT
VENANGO	COOPERSTOWN	OAKLAND TWP VOL FIRE DEPT
VENANGO	FRANKLIN	FRANKLIN FIRE DEPARTMENT
VENANGO	FRANKLIN	ROCKY GROVE V F D & RELIEF ASSN
VENANGO	FRANKLIN	SANDYCREEK VOL FIRE DEPARTMENT
VENANGO	KENNERDELL	ROCKLAND VOL FIRE & RELIEF ASSN
VENANGO	OIL CITY	CORNPLANTER TWP VOL FIRE DEPT
VENANGO	OIL CITY	OIL CITY FIRE DEPARTMENT
VENANGO	OIL CITY	PINE GROVE TWP VOL FIRE DEPT
VENANGO	OIL CITY	PRESIDENT TWP VOL FIRE DEPT
VENANGO	PLEASANTVILLE	PLEASANTVILLE VOL FIRE DEPARTMENT
VENANGO	POLK	POLK FIRE/RESCUE INC
VENANGO	RENO	RENO VOLUNTEER FIRE DEPARTMENT
VENANGO	ROUSEVILLE	ROUSEVILLE V F D & RELIEF ASSN
VENANGO	SENECA	SENECA VOLUNTEER FIRE DEPARTMENT
VENANGO	TITUSVILLE	CHAPMANVILLE VOL FIRE DEPARTMENT
VENANGO	TITUSVILLE	CHERRYTREE TOWNSHIP V F C
VENANGO	UTICA	UTICA VOLUNTEER FIRE DEPARTMENT
WARREN	BEAR LAKE	BEAR LAKE VOL FIRE DEPARTMENT
WARREN	BEAR LAKE	COLUMBUS VOL FIRE DEPARTMENT
WARREN	CLARENDON	CHERRY GROVE VOL FIRE DEPARTMENT
WARREN	CLARENDON	CLARENDON FIRE DEPARTMENT
WARREN	GARLAND	GARLAND VOL FIRE DEPARTMENT
WARREN	GRAND VALLEY	GRAND VALLEY VOL FIRE DEPARTMENT
WARREN	PITTSFIELD	WRIGHTSVILLE VOL FIRE DEPARTMENT
WARREN	RUSSELL	LANDER VOLUNTEER FIRE DEPARTMENT
WARREN	RUSSELL	RUSSELL VOL FIRE DEPARTMENT
WARREN	RUSSELL	SCANDIA VOLUNTEER FIRE DEPARTMENT
WARREN	SHEFFIELD	SHEFFIELD VOLUNTEER FIRE DEPARTMENT
WARREN	SPRING CREEK	SPRING CREEK VOL FIRE DEPARTMENT
WARREN	SUGAR GROVE	SUGAR GROVE VOL FIRE DEPARTMENT
WARREN	TIDIOUTE	TIDIOUTE VOLUNTEER FIRE DEPARTMENT
WARREN	WARREN	GLADE TWP VOL FIRE DEPARTMENT
WARREN	WARREN	NORTH WARREN VOL FIRE DEPARTMENT
WARREN	WARREN	PLEASANT TWP VOL FIRE DEPARTMENT
WARREN	WARREN	STARBRICK VOL FIRE DEPARTMENT
WARREN	WARREN	WARREN CITY FIRE DEPARTMENT
WARREN	YOUNGSVILLE	YOUNGSVILLE VOL FIRE DEPARTMENT
WAYNE	BEACH LAKE	BEACH LAKE FIRE COMPANY
WAYNE	BEACH LAKE	WELCOME LAKE FIRE COMPANY
WAYNE	DAMASCUS	EQUINUCK VOL FIRE COMPANY
WAYNE	GOULDSBORO	GOULDSBORO VOL FIRE COMPANY
WAYNE	HAMLIN	HAMLIN FIRE & RESCUE
WAYNE	HAWLEY	HAWLEY FIRE DEPARTMENT

WAYNE	HONESDALE	HONESDALE ALERT FIRE CO #2
WAYNE	HONESDALE	HONESDALE ENGINE COMPANY #3
WAYNE	HONESDALE	HONESDALE HOSE COMPANY #1
WAYNE	HONESDALE	HONESDALE TEXAS FIRE COMPANY #4
WAYNE	LAKE ARIEL	LAKE ARIEL FIRE COMPANY
WAYNE	LAKE ARIEL	LEDGEDALE VOL HOSE COMPANY
WAYNE	LAKE ARIEL	MAPLEWOOD FIRE COMPANY
WAYNE	LAKEVILLE	LAKEVILLE FIRE COMPANY
WAYNE	LAKEWOOD	NORTHERN WAYNE FIRE COMPANY
WAYNE	NEWFOUNDLAND	GREENE DREHER VOL FIRE ASSOC
WAYNE	PLEASANT MOUNT	PLEASANT MOUNT EMERGENCY SERVICES INC
WAYNE	PROMPTON	PROMPTON FIRE & RESCUE UNIT
WAYNE	SEELYVILLE	SEELYVILLE FIRE COMPANY
WAYNE	WAYMART	FARVIEW
WAYNE	WAYMART	WAYMART VOL FIRE COMPANY
WAYNE	WHITE MILLS	WHITE MILLS FIRE COMPANY
WYOMING	FACTORYVILLE	FACTORYVILLE FIRE COMPANY
WYOMING	LACEYVILLE	LACEYVILLE FIRE COMPANY
WYOMING	LAKE WINOLA	LAKE WINOLA FIRE & AMBULANCE
WYOMING	MEHOOPANY	MEHOOPANY FIRE COMPANY
WYOMING	MESHOPPEN	MESHOPPEN FIRE COMPANY
WYOMING	NICHOLSON	NICHOLSON FIRE COMPANY #1
WYOMING	NOXEN	NOXEN FIRE COMPANY
WYOMING	TUNKHANNOCK	LAKE CAREY FIRE COMPANY
WYOMING	TUNKHANNOCK	NORTH MORELAND TWP FIRE COMPANY
WYOMING	TUNKHANNOCK	TRITON HOSE COMPANY

NURSING HOME

COUNTY	CITY	FACILITY
BRADFORD	ATHENS	ASHTON HEALTHCARE
BRADFORD	SAYRE	SAYRE HOUSE
BRADFORD	TOWANDA	MEMORIAL HOSPITAL INC SNU
BRADFORD	TROY	BRADFORD COUNTY MANOR
CAMERON	EMPORIUM	GUY & MARY FELT MANOR
CARBON	LEHIGHTON	MAHONING VALLEY NURSING & REHAB CENTER
CARBON	WEATHERLY	WEATHERWOOD CARBON COUNTY NURSING HOME
CENTRE	BELLEFONTE	CENTRE CREST
CENTRE	PHILIPSBURG	WINDY HILL VILLAGE OF THE PRESBY HOMES
CENTRE	STATE COLLEGE	FAIRWAYS AT BROOKLINE
CENTRE	STATE COLLEGE	VILLAGE AT PENN STATE RETIREMENT COMMNTY
CLARION	CLARION	GOLDEN LIVING CENTER CLARION
CLARION	CLARION	TRANSITIONAL CARE CENTER AT CLARION HOSP
CLARION	SHIPPENVILLE	GOLDEN LIVING CENTER SHIPPENVILLE
CLARION	SLIGO	CLARVIEW NURSING & REHABILITATION CENTER
CLEARFIELD	CLEARFIELD	MOUNTAIN LAUREL NURSING & REHAB CENTER
CLEARFIELD	CURWENSVILLE	RIDGEVIEW ELDERCARE REHABILITATION CTR
CLEARFIELD	DUBOIS	CHRIST THE KING MANOR
CLEARFIELD	DUBOIS	DUBOIS NURSING HOME
CLINTON	LOCK HAVEN	LOCK HAVEN HOSPITAL EXTENDED CARE UNIT
CLINTON	LOCK HAVEN	SUSQUE-VIEW HOME INC
CLINTON	RENOVO	BUCKTAIL MEDICAL CENTER
COLUMBIA	BERWICK	BERWICK RETIREMENT VILLAGE NURSING HOME
COLUMBIA	BLOOMSBURG	BALANCED CARE BLOOMSBURG
COLUMBIA	BLOOMSBURG	BLOOMSBURG HEALTH CARE CENTER
COLUMBIA	MILLVILLE	MILLVILLE HEALTH CARE CENTER
COLUMBIA	ORANGEVILLE	ORANGEVILLE NURSING & REHABILITATION CTR
CRAWFORD	CAMBRIDGE SPRINGS	GOLDEN LIVING CENTER CAMBRIDGE SPRINGS
CRAWFORD	CONNEAUTVILLE	ROLLING FIELDS INC
CRAWFORD	MEADVILLE	GOLDEN LIVING CENTER MEADVILLE
CRAWFORD	MEADVILLE	MEADVILLE MED CTR TRANSITIONAL CARE UNIT
CRAWFORD	MEADVILLE	WESBURY UNITED METHODIST COMMUNITY
CRAWFORD	SAEGERTOWN	CRAWFORD COUNTY CARE CENTER
CRAWFORD	TITUSVILLE	GOLDEN LIVING CENTER TITUSVILLE
ELK	ST MARYS	ELK HAVEN NURSING HOME
ELK	ST MARYS	PINECREST MANOR
ERIE	CORRY	CORRY MANOR
ERIE	EDINBORO	EDINBORO MANOR
ERIE	GIRARD	PLEASANT RIDGE MANOR WEST
FOREST	MARIENVILLE	SNYDER MEMORIAL HEALTH CARE CENTER
JEFFERSON	BROCKWAY	HIGHLAND VIEW HEALTH CARE
JEFFERSON	BROOKVILLE	DR ARTHUR CLIFTON MCKINLEY HEALTH CENTER
JEFFERSON	BROOKVILLE	JEFFERSON MANOR HEALTH CENTER
JEFFERSON	PUNXSUTAWNEY	MULBERRY SQUARE

LACKAWANNA	MOSCOW	SAINT MARYS VILLA NURSING HOME
LUZERNE	DALLAS	LAKESIDE NURSING CENTER
LUZERNE	DRUMS	BUTLER VALLEY MANOR
LUZERNE	HAZLETON	MOUNTAIN CITY NURSING & REHAB CENTER
LUZERNE	STILLWATER	BONHAM NURSING CENTER
LYCOMING	JERSEY SHORE	MANORCARE HEALTH SERVICES JERSEY SHORE
LYCOMING	MONTOURSVILLE	SYCAMORE MANOR HEALTH CENTER
LYCOMING	MONTOURSVILLE	VALLEY VIEW NURSING CENTER
LYCOMING	MUNCY	MUNCY VALLEY HOSPITAL SNU
LYCOMING	WILLIAMSPORT	MANORCARE HEALTH SERVICES WMSPORT NORTH
LYCOMING	WILLIAMSPORT	MANORCARE HEALTH SERVICES WMSPORT SOUTH
LYCOMING	WILLIAMSPORT	WILLIAMSPORT HOME
MCKEAN	BRADFORD	BRADFORD ECUMENICAL HOME INC
MCKEAN	BRADFORD	BRADFORD MANOR
MCKEAN	BRADFORD	PAVILION AT BRMC
MCKEAN	KANE	LUTHERAN HOME AT KANE
MCKEAN	SMETHPORT	LAKEVIEW SENIOR CARE & LIVING CENTER
MCKEAN	SMETHPORT	SENA KEAN MANOR
MERCER	FARRELL	UPMC HORIZON TRANS CARE CENTER SHENANGO
MERCER	GREENVILLE	ST PAUL HOMES
MERCER	GREENVILLE	UPMC HORIZON TRANS CARE CTR GREENVILLE
MERCER	GREENVILLE	WHITE CLIFF NURSING HOME
MERCER	GROVE CITY	GROVE CITY MEDICAL CENTER TRANS CARE CTR
MERCER	GROVE CITY	GROVE MANOR
MERCER	GROVE CITY	ORCHARD MANOR INC
MERCER	GROVE CITY	TRINITY LIVING CENTER
MERCER	HERMITAGE	HOSPITALITY CARE CENTER OF HERMITAGE INC
MERCER	HERMITAGE	JOHN XXIII HOME
MERCER	HERMITAGE	NUGENT CONVALESCENT HOME INC
MERCER	MERCER	COUNTRYSIDE CONVALESCENT HOME LP
MERCER	MERCER	WOODLAND PLACE
MERCER	SHARON	CLEPPER MANOR
MERCER	SHARON	SHARON REGIONAL HEALTH SYSTEM TCU
MONROE	EAST STROUDSBURG	GOLDEN LIVING CENTER STROUD
MONROE	EFFORT	BROOKMONT HEALTHCARE CENTER LLC
MONROE	STROUDSBURG	PLEASANT VALLEY MANOR INC MONROE CO HOME
MONTOUR	DANVILLE	EMMANUEL CTR FOR NSG & REHAB AT MJ MANOR
MONTOUR	DANVILLE	GRANDVIEW HEALTH HOMES INC
NORTHUMBERLAND	COAL TOWNSHIP	NORTHUMBERLAND CO MOUNTAIN VIEW MANOR
NORTHUMBERLAND	COAL TOWNSHIP	SHAMOKIN AREA COMMUNITY HOSPITAL SNF
NORTHUMBERLAND	MILTON	KRAMM HEALTHCARE CENTER INC
NORTHUMBERLAND	MOUNT CARMEL	MOUNT CARMEL NURSING & REHAB CENTER
NORTHUMBERLAND	NORTHUMBERLAND	NOTTINGHAM VILLAGE
NORTHUMBERLAND	SUNBURY	GOLDEN LIVING CENTER MANSION
NORTHUMBERLAND	SUNBURY	MANORCARE HEALTH SERVICES SUNBURY
NORTHUMBERLAND	SUNBURY	SUNBURY COMMUNITY HOSP SKILLED NSG FAC
NORTHUMBERLAND	WATSONTOWN	KRAMM NURSING HOME INC

PIKE	MILFORD	BELLE REVE HEALTH CARE CENTER
PIKE	MILFORD	MILFORD SENIOR CARE & REHABILITATION CTR
POTTER	COUDERSPORT	CHARLES COLE MEMORIAL HOSPITAL ECF
POTTER	COUDERSPORT	SWEDEN VALLEY MANOR
SNYDER	RICHFIELD	ZENDT HOME
SNYDER	SELINSGROVE	MANOR AT PENN VILLAGE
SULLIVAN	LAPORTE	HIGHLANDS CARE CENTER
SUSQUEHANNA	MONTROSE	MEADOW VIEW SENIOR LIVING CENTER
SUSQUEHANNA	SUSQUEHANNA BOROUGH	BARNES-KASSON COUNTY HOSPITAL SNF
TIOGA	WELLSBORO	BROAD ACRES HEALTH & REHABILITATION CTR
TIOGA	WELLSBORO	CARLETON SENIOR CARE & REHAB CENTER
TIOGA	WELLSBORO	GREEN HOME
UNION	LEWISBURG	BUFFALO VALLEY LUTHERAN VILLAGE
UNION	LEWISBURG	RIVERWOODS
UNION	MILLMONT	ROLLING HILLS MANOR
VENANGO	FRANKLIN	CARING PLACE
VENANGO	FRANKLIN	SUGAR CREEK STATION SKILLED NSG & REHAB
VENANGO	OIL CITY	GOLDEN LIVING CENTER OIL CITY
VENANGO	OIL CITY	OIL CITY PRESBYTERIAN HOME
VENANGO	SENECA	UPMC NORTHWEST TRANSITIONAL CARE UNIT
WARREN	WARREN	GOLDEN LIVING CENTER KINZUA
WARREN	WARREN	TRANSITIONAL CARE CTR AT WARREN GENERAL
WARREN	WARREN	WARREN MANOR
WARREN	YOUNGSVILLE	ROUSE-WARREN COUNTY HOME
WAYNE	HONESDALE	ELLEN MEMORIAL HEALTH CARE CTR-HONESDALE
WAYNE	LAKE ARIEL	BRIGHTEN AT JULIA RIBAUDDO
WAYNE	WAYMART	WAYNE WOODLANDS MANOR
WYOMING	TUNKHANNOCK	GOLDEN LIVING CENTER TUNKHANNOCK

RURAL HEALTH CLINICS

COUNTY	CITY	NAME
CAMERON	EMPORIUM	EMPORIUM HEALTH CENTER
CARBON	NESQUEHONING	ST LUKE'S MINERS HEALTH CENTER
CLARION	FAIRMOUNT CITY	BJ SNYDER MD & ASSOCIATES, LLC
CLARION	FAIRMOUNT CITY	SHORE FAMILY HEALTH CARE RURAL HEALTH CLINIC
CLARION	NEW BETHLEHEM	ARMSTRONG PRIMARY CARE CENTER SOUTH BETHLEHEM
CLARION	RIMERSBURG	RIMERSBURG MEDICAL CENTER RURAL HEALTH CLINIC
CRAWFORD	CAMBRIDGE SPRINGS	CAMBRIDGE SPRINGS HEALTH CENTER
CRAWFORD	CONNEAUT LAKE	CONNEAUT LAKE HEALTH CENTER
CRAWFORD	CONNEAUTVILLE	CONNEAUT VALLEY HEALTH CENTER,
CRAWFORD	MEADVILLE	CONNEAUT VALLEY HEALTH CENTER AT MEADVILLE
CRAWFORD	SPARTANSBURG	SPARTANSBURG MEDICAL CENTER
CRAWFORD	UNION CITY	JOHN E BALMER, D.O./CANADOHTA
ERIE	CORRY	MEDICAL GROUP OF CORRY
FOREST	MARIENVILLE	CHAMBERS FAMILY HEALTH, P.C.
JEFFERSON	PUNXSUTAWNEY	PUNXSUTAWNEY MEDICAL ASSOCIATES
MCKEAN	ELDRED	ELDRED HEALTH CENTER
MCKEAN	PORT ALLEGANY	PORT ALLEGANY HEALTH CENTER
MCKEAN	PORT ALLEGANY	UPPER ALLEGHENY MEDICAL CENTER
MERCER	MERCER	MERCER FAMILY MEDICINE CENTER
NORTHUMBERLAND	SHAMOKIN	COMMUNITY HEALTH CARE
NORTHUMBERLAND	SHAMOKIN	MILLER FAMILY HEALTH CENTER
PIKE	TAFTON	PINNACLE HEALTH PARTNERS INC.
POTTER	COUDERSPORT	COUDERSPORT PEDIATRIC HEALTH CENTER
POTTER	GALETON	GALETON HEALTH CENTER
POTTER	SHINGLEHOUSE	SHINGLEHOUSE HEALTH CENTER
POTTER	ULYSSES	NORTHERN POTTER HEALTH CENTER
SUSQUEHANNA	SUSQUEHANNA	FAMILY HEALTH CLINIC, INC.
TIOGA	WESTFIELD	WESTFIELD HEALTH CENTER
VENANGO	CLINTONVILLE	CLINTONVILLE HEALTH CENTER
WAYNE	HONESDALE	HIGHLAND PHYSICIANS, LTD
WAYNE	HONESDALE	PEDIATRIC PRACTICES OF NORTHEASTERN PENNSYLVANIA
WAYNE	LAKE ARIEL	PEDIATRIC PRACTICES OF NORTHEASTERN PENNSYLVANIA
WAYNE	WAYMART	PEDIATRIC PRACTICE OF NEPA LLP

HOSPITALS

COUNTY	CITY	NAME
BRADFORD	SAYRE	ROBERT PACKER HOSPITAL
BRADFORD	TOWANDA	MEMORIAL HOSPITAL
BRADFORD	TROY	TROY COMMUNITY HOSPITAL
CARBON	LEHIGHTON	GNADEN HUETTEN MEM HOSPITAL
CARBON	PALMERTON	PALMERTON HOSPITAL
CENTRE	CENTRE HALL	MEADOWS PSYCHIATRIC CENTER
CENTRE	PHILIPSBURG	PHILIPSBURG AREA HOSPITAL
CENTRE	PLEASANT GAP	HEALTHSOUTH NITTANY HOSPITAL
CENTRE	STATE COLLEGE	MOUNT NITTANY MEDICAL CENTER
CLARION	CLARION	CLARION HOSPITAL
CLARION	CLARION	CLARION PSYCHIATRIC CENTER
CLEARFIELD	CLEARFIELD	CLEARFIELD HOSPITAL
CLEARFIELD	DUBOIS	DUBOIS REGIONAL MEDICAL CENTER
CLINTON	LOCK HAVEN	LOCK HAVEN HOSPITAL
CLINTON	RENOVO	BUCKTAIL MEDICAL CENTER
COLUMBIA	BERWICK	BERWICK HOSPITAL CENTER
COLUMBIA	BLOOMSBURG	BLOOMSBURG HOSPITAL
CRAWFORD	MEADVILLE	MEADVILLE MEDICAL CENTER
CRAWFORD	TITUSVILLE	TITUSVILLE AREA HOSPITAL
ELK	SAINT MARYS	ELK REGIONAL HEALTH CENTER
ERIE	CORRY	CORRY MEMORIAL HOSPITAL
ERIE	ERIE	HAMOT MEDICAL CENTER
ERIE	ERIE	HEALTHSOUTH REHAB HOSPITAL
ERIE	ERIE	MILLCREEK COMMUNITY HOSPITAL
ERIE	ERIE	SAINT VINCENT HEALTH CENTER
ERIE	ERIE	SELECT SPECIALTY HOSPITAL-ERIE
ERIE	ERIE	SHRINERS HOSPS FOR CHILDREN
ERIE	ERIE	VETERANS AFFAIRS MED CENTER
JEFFERSON	BROOKVILLE	BROOKVILLE HOSPITAL
JEFFERSON	PUNXSUTAWNEY	PUNXSUTAWNEY AREA HOSPITAL
LACKAWANNA	CARBONDALE	MARIAN COMMUNITY HOSPITAL
LACKAWANNA	CLARKS SUMMIT	CLARKS SUMMIT STATE HOSPITAL
LACKAWANNA	PECKVILLE	MID-VALLEY HOSPITAL
LACKAWANNA	SCRANTON	ALLIED SERVS REHAB HOSPITAL
LACKAWANNA	SCRANTON	COMMUNITY MEDICAL CENTER
LACKAWANNA	SCRANTON	MERCY HOSPITAL OF SCRANTON
LACKAWANNA	SCRANTON	MOSES TAYLOR HOSPITAL
LUZERNE	HAZLETON	HAZLETON GENERAL HOSPITAL
LUZERNE	HAZLETON	HAZLETON-ST JOSEPH MEDICAL CTR
LUZERNE	NANTICOKE	MERCY SPECIAL CARE HOSPITAL
LUZERNE	SHICKSHINNY	CLEAR BROOK LODGE
LUZERNE	WILKES-BARRE	CLEAR BROOK MANOR
LUZERNE	WILKES-BARRE	FIRST HOSPITAL WYOMING VALLEY
LUZERNE	WILKES-BARRE	GEISINGER SOUTH WILKES-BARRE

LUZERNE	WILKES-BARRE	GEISINGER WYOMING VLY MED CTR
LUZERNE	WILKES-BARRE	JOHN HEINZ INSTITUTE OF REHAB
LUZERNE	WILKES-BARRE	KINDRED HOSPITAL-WOMING VALLEY
LUZERNE	WILKES-BARRE	MERCY HOSPITAL OF WILKES-BARRE
LUZERNE	WILKES-BARRE	VETERANS AFFAIRS MEDICAL CTR
LUZERNE	WILKES-BARRE	WYOMING VLY HLTH CARE SYSTEM
LUZERNE	WILLIAMSPORT	SUSQUEHANNA HEALTH
LYCOMING	JERSEY SHORE	JERSEY SHORE HOSPITAL
MCKEAN	BRADFORD	BRADFORD REGIONAL MED CENTER
MCKEAN	KANE	KANE COMMUNITY HOSPITAL
MERCER	GREENVILLE	UPMC HORIZON
MERCER	GROVE CITY	GROVE CITY MEDICAL CENTER
MERCER	GROVE CITY	UNITED COMMUNITY HOSPITAL
MERCER	SHARON	SHARON REGIONAL HEALTH SYSTEM
MONROE	EAST STROUDSBURG	POCONO MEDICAL CENTER
MONTOUR	DANVILLE	DANVILLE STATE HOSPITAL
MONTOUR	DANVILLE	GEISINGER HEALTHSOUTH REHAB
MONTOUR	DANVILLE	GEISINGER MEDICAL CENTER
MONTOUR	DANVILLE	SELECT SPECIALTY HOSP-DANVILLE
NORTHUMBERLAND	COAL TOWNSHIP	SHAMOKIN AREA COMMUNITY HOSP
NORTHUMBERLAND	SUNBURY	SUNBURY COMMUNITY HOSPITAL
POTTER	COUDERSPORT	CHARLES COLE MEMORIAL HOSPITAL
SUSQUEHANNA	MONTROSE	ENDLESS MOUNTAIN HLTH SYSTEMS
SUSQUEHANNA	SUSQUEHANNA	BARNES-KASSON COUNTY HOSPITAL
TIOGA	WELLSBORO	SOLDIERS AND SAILORS MEM HOSP
UNION	LEWISBURG	EVANGELICAL COMMUNITY HOSPITAL
UNION	LEWISBURG	U S PENITENTIARY INFIRMARY
VENANGO	SENECA	UPMC NORTHWEST
WARREN	WARREN	WARREN GENERAL HOSPITAL
WARREN	WARREN	WARREN STATE HOSPITAL
WAYNE	HONESDALE	WAYNE MEMORIAL HOSPITAL
WYOMING	TUNKHANNOCK	TYLER MEMORIAL HOSPITAL

BLOOD BANKS

COUNTY	CITY	NAME
BRADFORD	BRADFORD	COMMUNITY BLOOD BANK OF ERIE COUNTY
BRADFORD	SAYRE	GUTHRIE CLINIC BLOOD BANK
BRADFORD	TOWANDA	MEMORIAL HOSPITAL AND SKILLED NURSING UNIT, INC.
CENTRE	STATE COLLEGE	AMERICAN RED CROSS BLOOD SERVICES GREATER ALLEGHENIES REGION
CENTRE	STATE COLLEGE	BIOLIFE PLASMA SERVICES L.P.
CLARION	CLARION	CLARION HOSPITAL
COLUMBIA	BERWICK	CHS BERWICK HOSPITAL CORPORATION
ERIE	ERIE	ASSOCIATED CLINICAL LABORATORIES
ERIE	ERIE	COMMUNITY BLOOD BANK OF ERIE COUNTY
ERIE	ERIE	REGIONAL CANCER CENTER (THE)
ERIE	ERIE	VETERANS ADMINISTRATION MEDICAL CENTER LABORATORY #115
LACKAWANNA	SCRANTON	AMERICAN RED CROSS BLOOD SERVICES NORTHEASTERN PENNSYLVANIA REGION
LACKAWANNA	SCRANTON	BIOTEST PHARMACEUTICALS CORPORATION
LACKAWANNA	SCRANTON	COMMUNITY MEDICAL CENTER
LACKAWANNA	SCRANTON	MERCY HEALTH SYSTEM NORTHEAST REGION MERCY HOSPITAL
LUZERNE	HAZLETON	HCSC-BLOOD CENTER
LUZERNE	WILKES BARRE	DEPARTMENT OF VETERANS AFFAIRS MEDICAL CENTER
LUZERNE	WILKES BARRE	INTERSTATE BLOOD BANK, INC. OF PA
LUZERNE	WILKES BARRE	NORTHEASTERN PENNSYLVANIA REGION
LYCOMING	WILLIAMSPORT	SUSQUEHANA HEALTH SYSTEMS
MERCER	FARRELL	UPMC HORIZON-SHENANGO
MERCER	GREENVILLE	CENTRAL BLOOD BANK - GREENVILLE PLAZA WEST
MERCER	GREENVILLE	UPMC HORIZON-GREENVILLE
MONROE	E STROUDSBURG	POCONO MEDICAL CENTER BLOOD BANK
MONTOUR	DANVILLE	GEISINGER MEDICAL CENTER BLOOD BANK
UNION	LEWISBURG	EVANGELICAL COMMUNITY HOSPITAL BLOOD BANK
WARREN	WARREN	WARREN GENERAL HOSPITAL BLOOD BANK

	PUBLIC SCHOOLS	
COUNTY	CITY	NAME
BRADFORD	ATHENS	ATHENS AREA HIGH SCHOOL
BRADFORD	ATHENS	LYNCH-BUSTIN ELEMENTARY SCHOOL
BRADFORD	BRADFORD	BRADFORD AREA SENIOR HIGH SCHO
BRADFORD	BRADFORD	FLOYD C FRETZ MIDDLE SCHOOL
BRADFORD	BRADFORD	GEORGE G BLAISDELL ELEM SCHOOL
BRADFORD	BRADFORD	SCHOOL STREET ELEM SCHOOL
BRADFORD	CANTON	CANTON ELEMENTARY SCHOOL
BRADFORD	CANTON	CANTON JUNIOR - SENIOR HIGH SC
BRADFORD	E SMITHFIELD	HARRIET CHILD ELEM SCHOOL
BRADFORD	E SMITHFIELD	SRU MIDDLE SCHOOL
BRADFORD	GILLETT	GLADYS BURNHAM ELEMENTARY SCH
BRADFORD	NEW ALBANY	NEW ALBANY ELEMENTARY SCHOOL
BRADFORD	ROME	NORTHEAST BRADFORD ELEM SCHOOL
BRADFORD	ROME	NORTHEAST BRADFORD JSHS
BRADFORD	SAYRE	H AUSTIN SNYDER ELEMENTARY SCH
BRADFORD	SAYRE	LITCHFIELD ELEMENTARY SCHOOL
BRADFORD	SAYRE	SAYRE AREA HIGH SCHOOL
BRADFORD	TOWANDA	J ANDREW MORROW PRIMARY SCHOOL
BRADFORD	TOWANDA	MULBERRY STREET SCHOOL
BRADFORD	TOWANDA	NORTHERN TIER CAREER CENTER
BRADFORD	TOWANDA	TOWANDA ELEMENTARY SCHOOL
BRADFORD	TOWANDA	TOWANDA JR SR HIGH SCHOOL
BRADFORD	TROY	CROMAN ELEMENTARY SCHOOL
BRADFORD	TROY	TROY ELEMENTARY CENTER
BRADFORD	TROY	TROY HIGH SCHOOL
BRADFORD	TROY	TROY MIDDLE SCHOOL
BRADFORD	ULSTER	SHESEQUIN-ULSTER ELEM SCHOOL
BRADFORD	WYALUSING	CAMPTOWN ELEMENTARY SCHOOL
BRADFORD	WYALUSING	WYALUSING ELEMENTARY SCHOOL
BRADFORD	WYALUSING	WYALUSING JR-SR HIGH SCHOOL
CAMERON	EMPORIUM	CAMERON COUNTY JSHS
CAMERON	EMPORIUM	WOODLAND ELEMENTARY SCHOOL
CARBON	ALBRIGHTSVILLE	PENN KIDDER CAMPUS
CARBON	JIM THORPE	CARBON CAREER AND TECHNICAL IN
CARBON	JIM THORPE	JIM THORPE AREA SR HIGH SCHOOL
CARBON	JIM THORPE	L B MORRIS CAMPUS SCHOOL
CARBON	LANSFORD	PANTHER VALLEY HIGH SCHOOL
CARBON	LANSFORD	PANTHER VALLEY MIDDLE SCHOOL
CARBON	LEHIGHTON	EAST PENN ELEMENTARY SCHOOL
CARBON	LEHIGHTON	FRANKLIN ELEMENTARY SCHOOL
CARBON	LEHIGHTON	LEHIGHTON AREA HIGH SCHOOL
CARBON	LEHIGHTON	LEHIGHTON AREA MIDDLE SCHOOL
CARBON	LEHIGHTON	MAHONING ELEMENTARY SCHOOL
CARBON	LEHIGHTON	SHULL-DAVID ELEMENTARY SCHOOL

CARBON	LEHIGHTON	TOWAMENSING ELEM SCHOOL
CARBON	NESQUEHONING	PANTHER VALLEY ELEM SCHOOL
CARBON	PALMERTON	CARBON LEARNING & ADJ SCHOOL
CARBON	PALMERTON	PALMER ELEMENTARY SCHOOL
CARBON	PALMERTON	PALMERTON AREA HIGH SCHOOL
CARBON	PALMERTON	PALMERTON AREA JUNIOR HIGH
CARBON	WEATHERLY	WEATHERLY AREA ELEMENTARY SCHO
CARBON	WEATHERLY	WEATHERLY AREA HIGH SCHOOL
CARBON	WEATHERLY	WEATHERLY AREA MIDDLE SCHOOL
CENTRE	BELLEFONTE	BELLEFONTE AREA HIGH SCHOOL
CENTRE	BELLEFONTE	BELLEFONTE AREA MIDDLE SCHOOL
CENTRE	BELLEFONTE	BELLEFONTE ELEMENTARY SCHOOL
CENTRE	BELLEFONTE	BENNER ELEMENTARY SCHOOL
CENTRE	BELLEFONTE	MARION - WALKER ELEMENTARY SCH
CENTRE	BLANCHARD	LIBERTY - CURTIN ELEMENTARY SC
CENTRE	BOALSBURG	BOALSBURG ELEMENTARY SCHOOL
CENTRE	CENTRE HALL	CENTER HALL POTTER SCHOOL
CENTRE	HOWARD	HOWARD ELEMENTARY SCHOOL
CENTRE	HUGHESTOWN	PITTSTON PRIMARY CENTER
CENTRE	LEMONT	LEMONT ELEMENTARY
CENTRE	PHILIPSBURG	NORTH LINCOLN HILL ELEM SCHOOL
CENTRE	PHILIPSBURG	PHILIPSBURG - OSCEOLA JUNIOR H
CENTRE	PHILIPSBURG	PHILIPSBURG ELEM SCHOOL
CENTRE	PHILIPSBURG	PHILIPSBURG-OSCEOLA HIGH SCH
CENTRE	PINE GROVE MILLS	FERGUSON TWP ELEM SCHOOL
CENTRE	PLEASANT GAP	PLEASANT GAP ELEMENTARY SCHOOL
CENTRE	PORT MATILDA	GRAYS WOODS ELEM SCHOOL
CENTRE	PORT MATILDA	PORT MATILDA ELEMENTARY SCHOOL
CENTRE	REBERSBURG	MILES TOWNSHIP ELEMENTARY SCHO
CENTRE	SNOW SHOE	MOUNTAIN TOP ELEMENTARY SCHOOL
CENTRE	SPRING MILLS	GREGG TOWNSHIP ELEMENTARY SCHO
CENTRE	SPRING MILLS	PENNS VALLEY ELEMENTARY SCHOOL
CENTRE	SPRING MILLS	PENNS VALLEY JR-SR HIGH SCHOOL
CENTRE	STATE COLLEGE	CORL STREET ELEMENTARY SCHOOL
CENTRE	STATE COLLEGE	DELTA SCHOOL
CENTRE	STATE COLLEGE	EASTERLY PARKWAY ELEMENTARY SC
CENTRE	STATE COLLEGE	HOUSERVILLE ELEMENTARY SCHOOL
CENTRE	STATE COLLEGE	MOUNT NITTANY MIDDLE SCHOOL
CENTRE	STATE COLLEGE	PANORAMA VILLAGE ELEM SCHOOL
CENTRE	STATE COLLEGE	PARK FOREST ELEMENTARY SCHOOL
CENTRE	STATE COLLEGE	PARK FOREST MIDDLE SCHOOL
CENTRE	STATE COLLEGE	RADIO PARK ELEM SCHOOL
CENTRE	STATE COLLEGE	RADIO PARK ELEM SCHOOL
CENTRE	STATE COLLEGE	STATE COLLEGE HIGH SCHOOL NORT
CENTRE	STATE COLLEGE	STATE COLLEGE HIGH SCHOOL SOUT
CENTRE	TAYLOR	RIVERSIDE ELEM SCHOOL WEST
CENTRE	TAYLOR	RIVERSIDE HIGH SCHOOL

CENTRE	WINGATE	BALD EAGLE AREA MIDDLE HIGH S
CENTRE	WINGATE	WINGATE ELEMENTARY SCHOOL
CLARION	CLARION	CLARION AREA ELEMENTARY SCHOOL
CLARION	CLARION	CLARION AREA JSHS
CLARION	FOXBURG	ALLEGHENY - CLARION VALLEY JUN
CLARION	FOXBURG	ALLEGHENY CLARION VLY ELEM SCH
CLARION	HAWTHORN	REDBANK-HAWTHORN ELEMENTARY SC
CLARION	KNOX	KEYSTONE ELEMENTARY SCHOOL
CLARION	KNOX	KEYSTONE JUNIOR-SENIOR HIGH SC
CLARION	NEW BETHLEHEM	MAHONING ELEMENTARY SCHOOL
CLARION	NEW BETHLEHEM	NEW BETHLEHEM ELEM SCHOOL
CLARION	NEW BETHLEHEM	REDBANK VALLEY JR-SR HIGH SCH
CLARION	RIMERSBURG	RIMERSBURG ELEMENTARY SCHOOL
CLARION	RIMERSBURG	UNION HIGH SCHOOL
CLARION	SHIPPENVILLE	CLARION COUNTY CAREER CENTER
CLARION	SHIPPENVILLE	CLARION COUNTY CAREER CENTER S
CLARION	SLIGO	SLIGO ELEMENTARY SCHOOL
CLARION	STRATTANVILLE	CLARION LIMESTONE HIGH SCHOOL
CLARION	STRATTANVILLE	CLARION-LIMESTONE E S
CLEARFIELD	BIGLER	BRADFORD TOWNSHIP ELEMENTARY S
CLEARFIELD	CLEARFIELD	CENTER ELEMENTARY SCHOOL
CLEARFIELD	CLEARFIELD	CLEARFIELD AREA MIDDLE SCHOOL
CLEARFIELD	CLEARFIELD	CLEARFIELD AREA SENIOR HIGH SC
CLEARFIELD	CLEARFIELD	CLEARFIELD COUNTY CAREER AND T
CLEARFIELD	CLEARFIELD	CLEARFIELD ELEMENTARY SCHOOL
CLEARFIELD	CURWENSVILLE	CURWENSVILLE ELEMENTARY
CLEARFIELD	CURWENSVILLE	CURWENSVILLE JUNIOR - SENIOR H
CLEARFIELD	DU BOIS	DU BOIS AREA MIDDLE SCHOOL
CLEARFIELD	DU BOIS	DU BOIS AREA SENIOR HIGH SCHOO
CLEARFIELD	DU BOIS	HIGHLAND ST ELEMENTARY SCHOOL
CLEARFIELD	DU BOIS	JUNIATA ELEMENTARY SCHOOL
CLEARFIELD	DU BOIS	OKLAHOMA ELEMENTARY SCHOOL
CLEARFIELD	DU BOIS	WASSON ELEMENTARY SCHOOL
CLEARFIELD	FRENCHVILLE	GIRARD-GOSHEN ELEMENTARY
CLEARFIELD	GRAMPIAN	PENN GRAMPIAN ELEM SCHOOL
CLEARFIELD	HOUTZDALE	MOSHANNON VALLEY ELEM SCHOOL
CLEARFIELD	HOUTZDALE	MOSHANNON VALLEY JUNIOR SENIOR
CLEARFIELD	LUTHERSBURG	LUTHERSBURG ELEMENTARY SCHOOL
CLEARFIELD	MAHAFFEY	PURCHASE LINE NORTH ELEM SCH
CLEARFIELD	MORRISDALE	WEST BRANCH AREA JR-SR HIGH SC
CLEARFIELD	MORRISDALE	WEST BRANCH ELEMENTARY SCHOOL
CLEARFIELD	OSCEOLA MILLS	OSCEOLA MILLS ELEM SCHOOL
CLEARFIELD	PENFIELD	PENFIELD ELEMENTARY SCHOOL
CLEARFIELD	WESTOVER	HARMONY AREA ELEM SCHOOL
CLEARFIELD	WESTOVER	HARMONY AREA HIGH SCHOOL
CLEARFIELD	WESTOVER	HARMONY AREA MIDDLE SCHOOL
CLINTON	LOCK HAVEN	DICKEY ELEMENTARY SCHOOL

CLINTON	LOCK HAVEN	MCGHEE ELEMENTARY SCHOOL
CLINTON	LOCK HAVEN	ROBB ELEMENTARY SCHOOL
CLINTON	LOCK HAVEN	WOODWARD ELEMENTARY SCHOOL
CLINTON	LOGANTON	SUGAR VALLEY ELEM SCHOOL
CLINTON	MILL HALL	CENTRAL MOUNTAIN HIGH SCHOOL
CLINTON	MILL HALL	CENTRAL MOUNTAIN MIDDLE SCHOOL
CLINTON	MILL HALL	HEART ACADEMY
CLINTON	MILL HALL	KEYSTONE CENTRAL CAREER AND TE
CLINTON	MILL HALL	LAMAR TWP ELEMENTARY SCHOOL
CLINTON	MILL HALL	MILL HALL ELEMENTARY SCHOOL
CLINTON	RENOVO	BUCKTAIL AREA MID SR HIGH SCH
CLINTON	RENOVO	RENOVO ELEMENTARY SCHOOL
COLUMBIA	BENTON	APPLEMAN ELEMENTARY SCHOOL
COLUMBIA	BENTON	BENTON AREA MSHS SCHOOL
COLUMBIA	BERWICK	BERWICK AREA HIGH SCHOOL
COLUMBIA	BERWICK	BERWICK AREA MIDDLE SCHOOL
COLUMBIA	BERWICK	FOURTEENTH STREET ELEM SCHOOL
COLUMBIA	BERWICK	ORANGE STREET ELEMENTARY SCHOO
COLUMBIA	BERWICK	SALEM ELEMENTARY SCHOOL
COLUMBIA	BLOOMSBURG	BEAVER MAIN ELEMENTARY SCHOOL
COLUMBIA	BLOOMSBURG	BLOOMSBURG MEMORIAL SCHOOL
COLUMBIA	BLOOMSBURG	BLOOMSBURG MIDDLE SCHOOL
COLUMBIA	BLOOMSBURG	BLOOMSBURG SENIOR HIGH SCHOOL
COLUMBIA	BLOOMSBURG	CENTRAL COLUMBIA ELEMENTARY SC
COLUMBIA	BLOOMSBURG	CENTRAL COLUMBIA HIGH SCHOOL
COLUMBIA	BLOOMSBURG	CENTRAL COLUMBIA MIDDLE SCHOOL
COLUMBIA	BLOOMSBURG	COLUMBIA - MONTOUR VOCATIONAL
COLUMBIA	BLOOMSBURG	COLUMBIA - MONTOUR VOCATIONAL
COLUMBIA	BLOOMSBURG	W W EVANS ELEMENTARY SCHOOL
COLUMBIA	CATAWISSA	G C HARTMAN ELEMENTARY CENTER
COLUMBIA	CATAWISSA	SOUTHERN COLUMBIA AREA SENIOR
COLUMBIA	CATAWISSA	SOUTHERN COLUMBIA M S
COLUMBIA	MILLVILLE	MILLVILLE AREA ELEM SCHOOL
COLUMBIA	MILLVILLE	MILLVILLE AREA JSHS
CRAWFORD	CAMBRIDGE SPRINGS	CAMBRIDGE SPRINGS ELEMENTARY S
CRAWFORD	CAMBRIDGE SPRINGS	CAMBRIDGE SPRINGS HIGH SCHOOL
CRAWFORD	COCHRANTON	COCHRANTON ELEMENTARY SCHOOL
CRAWFORD	COCHRANTON	COCHRANTON JUNIOR - SENIOR HIG
CRAWFORD	CONNEAUT LAKE	CONNEAUT LAKE HIGH SCHOOL
CRAWFORD	CONNEAUT LAKE	CONNEAUT LK-SADS ELEMENTARY SC
CRAWFORD	CONNEAUTVILLE	CONNEAUT VALLEY ELEM SCHOOL
CRAWFORD	CONNEAUTVILLE	CONNEAUT VALLEY HIGH SCHOOL
CRAWFORD	GUYS MILLS	MAPLEWOOD JUNIOR-SENIOR HIGH S
CRAWFORD	LINESVILLE	ALICE SCHAFER ELEMENTARY SCHOO
CRAWFORD	LINESVILLE	LINESVILLE HIGH SCHOOL
CRAWFORD	MEADVILLE	CRAWFORD COUNTY AVTS
CRAWFORD	MEADVILLE	EAST END ELEMENTARY SCHOOL

CRAWFORD	MEADVILLE	FIRST DISTRICT ELEMENTARY SCHO
CRAWFORD	MEADVILLE	MEADVILLE AREA SR HIGH SCHOOL
CRAWFORD	MEADVILLE	MEADVILLE MIDDLE SCHOOL
CRAWFORD	MEADVILLE	NEASON HILL ELEM SCHOOL
CRAWFORD	MEADVILLE	SECOND DISTRICT ELEMENTARY SCH
CRAWFORD	MEADVILLE	THURSTON HOUSE SCHOOL
CRAWFORD	MEADVILLE	WEST END ELEMENTARY SCHOOL
CRAWFORD	SAEGERTOWN	SAEGERTOWN ELEM SCHOOL
CRAWFORD	SAEGERTOWN	SAEGERTOWN JR-SR HIGH SCHOOL
CRAWFORD	SPARTANSBURG	ANDROMEDA HOUSE II SPECIAL EDU
CRAWFORD	SPARTANSBURG	ANDROMEDA HOUSE II SPECIAL EDU
CRAWFORD	SPARTANSBURG	SPARTANSBURG ELEMENTARY SCHOOL
CRAWFORD	TOWNVILLE	MAPLEWOOD ELEMENTARY SCHOOL
ELK	DIMOCK	ELK LAKE ELEMENTARY SCHOOL
ELK	DIMOCK	ELK LAKE HIGH SCHOOL
ELK	DIMOCK	SUSQUEHANNA CO CAREER AND TECH
ELK	JOHNSONBURG	JOHNSONBURG AREA ELEM SCHOOL
ELK	JOHNSONBURG	JOHNSONBURG HIGH SCHOOL
ELK	KERSEY	FOX TOWNSHIP ELEMENTARY SCHOOL
ELK	RIDGWAY	FRANCIS S GRANDINETTI ELEMENTA
ELK	RIDGWAY	RIDGWAY AREA HIGH SCHOOL
ELK	RIDGWAY	RIDGWAY AREA MIDDLE SCHOOL
ELK	SAINT MARYS	SOUTH ST MARYS STREET ELEM SCH
ELK	SAINT MARYS	ST MARYS AREA MID SCH
ELK	SAINT MARYS	ST MARYS AREA SR HIGH SCHOOL
ELK	WEEDVILLE	BENNETTS VALLEY ELEMENTARY SCH
ERIE	ALBION	NORTHWESTERN ELEMENTARY SCHOOL
ERIE	ALBION	NORTHWESTERN MIDDLE SCHOOL
ERIE	ALBION	NORTHWESTERN SENIOR HIGH SCHOO
ERIE	CORRY	COLUMBUS ELEMENTARY SCHOOL
ERIE	CORRY	CONELWAY ELEMENTARY SCHOOL
ERIE	CORRY	CORRY AREA MIDDLE HIGH SCHOOL
ERIE	CORRY	WRIGHT ELEMENTARY SCHOOL
ERIE	EAST SPRINGFIELD	SPRINGFIELD ELEMENTARY SCHOOL
ERIE	EDINBORO	EDINBORO ELEMENTARY SCHOOL
ERIE	EDINBORO	GENERAL MCLANE HIGH SCHOOL
ERIE	EDINBORO	PARKER MIDDLE SCHOOL
ERIE	ERIE	BELLE VALLEY ELEMENTARY SCHOOL
ERIE	ERIE	BURTON ELEMENTARY SCHOOL
ERIE	ERIE	CENTRAL HIGH SCHOOL
ERIE	ERIE	CHESTNUT HILL ELEMENTARY SCHOO
ERIE	ERIE	CLARK ELEMENTARY SCHOOL
ERIE	ERIE	DIEHL ELEMENTARY SCHOOL
ERIE	ERIE	EAST HIGH SCHOOL
ERIE	ERIE	EDISON ELEMENTARY SCHOOL
ERIE	ERIE	EMERSON-GRIDLEY ELEMENTARY SCH
ERIE	ERIE	ERIE COUNTY TECHNICAL SCHOOL

ERIE	ERIE	ERIE COUNTY TECHNICAL SCHOOL
ERIE	ERIE	GLENWOOD ELEMENTARY SCHOOL
ERIE	ERIE	GRANDVIEW ELEMENTARY SCHOOL
ERIE	ERIE	GROVER CLEVELAND ELEMENTARY SC
ERIE	ERIE	HARDING ELEMENTARY SCHOOL
ERIE	ERIE	IRIQUOIS ELEMENTARY
ERIE	ERIE	IROQUOIS ELEM SCHOOL
ERIE	ERIE	IROQUOIS JUNIOR SENIOR HIGH SC
ERIE	ERIE	IRVING ELEMENTARY SCHOOL
ERIE	ERIE	JAMES S WILSON MIDDLE SCHOOL
ERIE	ERIE	JEFFERSON ELEMENTARY SCHOOL
ERIE	ERIE	JOANNA CONNELL ELEM SCHOOL
ERIE	ERIE	KLEIN ELEMENTARY SCHOOL
ERIE	ERIE	LINCOLN ELEMENTARY SCHOOL
ERIE	ERIE	MCDOWELL INTERMEDIATE HIGH SCH
ERIE	ERIE	MCDOWELL SENIOR HIGH SCHOOL
ERIE	ERIE	MCKINLEY ELEMENTARY SCHOOL
ERIE	ERIE	NORTH COAST SCHOOL
ERIE	ERIE	PERRY ELEMENTARY SCHOOL
ERIE	ERIE	PFEIFFER - BURLEIGH ELEMENTARY
ERIE	ERIE	RIDGEFIELD ELEMENTARY SCHOOL
ERIE	ERIE	ROBISON ELEMENTARY SCHOOL
ERIE	ERIE	ROLLING RIDGE ELEM SCHOOL
ERIE	ERIE	ROOSEVELT MIDDLE SCHOOL
ERIE	ERIE	SARAH REED CHILDREN CENTER
ERIE	ERIE	SENECA HIGH SCHOOL
ERIE	ERIE	STRONG VINCENT HIGH SCHOOL
ERIE	ERIE	TRACY ELEMENTARY SCHOOL
ERIE	ERIE	VERNONDALE ELEMENTARY SCHOOL
ERIE	ERIE	WATTSBURG AREA ELEMENTARY CENT
ERIE	ERIE	WATTSBURG AREA MIDDLE SCHOOL
ERIE	ERIE	WAYNE ELEMENTARY SCHOOL
ERIE	ERIE	WESTLAKE MIDDLE SCHOOL
ERIE	ERIE	WOODROW WILSON MIDDLE SCHOOL
ERIE	GIRARD	GIRARD HIGH SCHOOL
ERIE	GIRARD	RICE AVENUE MIDDLE SCHOOL
ERIE	HARBORCREEK	HARBOR CREEK JUNIOR-SENIOR HIG
ERIE	LAKE CITY	ELK VALLEY ELEMENTARY SCHOOL
ERIE	MILL VILLAGE	MILL VILLAGE ELEMENTARY SCHOOL
ERIE	NORTH EAST	EARLE C DAVIS PRIMARY
ERIE	NORTH EAST	NORTH EAST HIGH SCHOOL
ERIE	NORTH EAST	NORTH EAST INTERMEDIATE ELEMEN
ERIE	NORTH EAST	NORTH EAST MIDDLE SCHOOL
ERIE	UNION CITY	UNION CITY ELEMENTARY SCHOOL
ERIE	UNION CITY	UNION CITY MIDDLE-HIGH SCHOOL
ERIE	WATERFORD	FORT LE BOEUF HIGH SCHOOL
ERIE	WATERFORD	FORT LE BOEUF MIDDLE SCHOOL

ERIE	WATERFORD	WATERFORD ELEMENTARY SCHOOL
FOREST	KINGSLEY	MOUNTAIN VIEW ELEM SCHOOL
FOREST	KINGSLEY	MOUNTAIN VIEW HIGH SCHOOL
FOREST	MARIENVILLE	EAST FOREST ELEMENTARY SCHOOL
FOREST	MARIENVILLE	EAST FOREST JSHS
FOREST	TIONESTA	NORTH CLARION CO ELEM SCHOOL
FOREST	TIONESTA	NORTH CLARION COUNTY JSHS
FOREST	TIONESTA	WEST FOREST ELEMENTARY SCHOOL
FOREST	TIONESTA	WEST FOREST JSHS
JEFFERSON	ANITA	PARKVIEW ELEMENTARY SCHOOL
JEFFERSON	BROCKWAY	BROCKWAY AREA JUNIOR - SENIOR
JEFFERSON	BROCKWAY	BROCKWAY ELEMENTARY SCHOOL
JEFFERSON	BROOKVILLE	BROOKVILLE JUNIOR - SENIOR HIG
JEFFERSON	BROOKVILLE	HICKORY GROVE ELEMENTARY SCHOO
JEFFERSON	BROOKVILLE	NORTH SIDE ELEMENTARY SCHOOL
JEFFERSON	BROOKVILLE	PINECREEK ELEMENTARY SCHOOL
JEFFERSON	PUNXSUTAWNEY	BELL TOWNSHIP ELEMENTARY SCHOO
JEFFERSON	PUNXSUTAWNEY	JENKS HILL ELEMENTARY SCHOOL
JEFFERSON	PUNXSUTAWNEY	MAPLEVIEW ELEMENTARY SCHOOL
JEFFERSON	PUNXSUTAWNEY	MARY A WILSON ELEMENTARY SCHOO
JEFFERSON	PUNXSUTAWNEY	PUNXSUTAWNEY AREA MIDDLE SCHOO
JEFFERSON	PUNXSUTAWNEY	WEST END ELEMENTARY SCHOOL
JEFFERSON	REYNOLDSVILLE	C G JOHNSON ELEMENTARY SCHOOL
JEFFERSON	REYNOLDSVILLE	JEFFERSON COUNTY - DUBOIS AREA
JEFFERSON	REYNOLDSVILLE	SYKESVILLE WINSLOW ELEMENTARY
LACKAWANNA	ARCHBALD	VALLEY VIEW HIGH SCHOOL
LACKAWANNA	ARCHBALD	VALLEY VIEW INTERMEDIATE SCHOO
LACKAWANNA	ARCHBALD	VALLEY VIEW MIDDLE SCHOOL
LACKAWANNA	CARBONDALE	CARBONDALE AREA ELEMENTARY SCH
LACKAWANNA	CARBONDALE	CARBONDALE AREA JUNIOR - SENIO
LACKAWANNA	DALTON	MILL CITY ELEMENTARY SCHOOL
LACKAWANNA	DUNMORE	DUNMORE ELEMENTARY SCHOOL
LACKAWANNA	DUNMORE	DUNMORE MIDDLE - HIGH SCHOOL
LACKAWANNA	DUNMORE	JEFFERSON CENTER
LACKAWANNA	EYNON	DICKSON LEARNING CENTER
LACKAWANNA	FACTORYVILLE	LACKAWANNA TRAIL ELEMENTARY CE
LACKAWANNA	FACTORYVILLE	LACKAWANNA TRAIL JUNIOR-SENIOR
LACKAWANNA	JERMYN	LAKELAND ELEMENTARY SCHOOL
LACKAWANNA	JERMYN	LAKELAND JUNIOR-SENIOR HIGH SC
LACKAWANNA	MAYFIELD	LAKELAND-MAYFIELD ELEM SCHOOL
LACKAWANNA	MOSCOW	ACADEMY STREET SCHOOL
LACKAWANNA	MOSCOW	MOSCOW ELEMENTARY CENTER
LACKAWANNA	MOSCOW	NORTH POCONO HIGH SCHOOL
LACKAWANNA	MOSCOW	NORTH POCONO MIDDLE SCHOOL
LACKAWANNA	OLD FORGE	OLD FORGE ELEMENTARY SCHOOL
LACKAWANNA	OLD FORGE	OLD FORGE JSHS
LACKAWANNA	PECKVILLE	VALLEY VIEW ELEMENTARY CENTER

LACKAWANNA	SCRANTON	ARMSTRONG ELEMENTARY SCHOOL 40
LACKAWANNA	SCRANTON	AUDUBON ELEMENTARY SCHOOL 42
LACKAWANNA	SCRANTON	BANCROFT ELEMENTARY SCHOOL 34
LACKAWANNA	SCRANTON	CAREER-TECH CTR LACKAWANNA CTY
LACKAWANNA	SCRANTON	CAREER-TECH CTR LACKAWANNA CTY
LACKAWANNA	SCRANTON	CHARLES SUMNER ELEMENTARY SCHO
LACKAWANNA	SCRANTON	FRANCIS WILLARD ELEMENTARY SCH
LACKAWANNA	SCRANTON	JOHN ADAMS ELEMENTARY SCHOOL
LACKAWANNA	SCRANTON	JOHN MARSHALL ELEMENTARY SCHOO
LACKAWANNA	SCRANTON	KENNEDY ELEMENTARY SCHOOL 07
LACKAWANNA	SCRANTON	LINCOLN-JACKSON ELEMENTARY SCH
LACKAWANNA	SCRANTON	MCNICHOLS EDUCATION PLAZA
LACKAWANNA	SCRANTON	MORRIS ELEM SCH 27
LACKAWANNA	SCRANTON	NORTHEAST SCRANTON INTERMEDIAT
LACKAWANNA	SCRANTON	PRESCOTT ELEM SCHOOL 38
LACKAWANNA	SCRANTON	SCRANTON HIGH SCHOOL
LACKAWANNA	SCRANTON	SOUTH SCRANTON INTERMEDIATE SC
LACKAWANNA	SCRANTON	WEST SCRANTON HIGH SCHOOL
LACKAWANNA	SCRANTON	WEST SCRANTON INTERMEDIATE SCH
LACKAWANNA	SCRANTON	WHITTIER ELEMENTARY SCHOOL 02
LACKAWANNA	SOUTH ABINGTON TOWNSHIP	ABINGTON HEIGHTS HIGH SCHOOL
LACKAWANNA	THROOP	MID VALLEY ELEMENTARY CENTER
LACKAWANNA	THROOP	MID VALLEY SECONDARY CENTER
LACKAWANNA	WAVERLY	WAVERLY ELEMENTARY SCHOOL
LUZERNE	BEAR CREEK TOWNSHIP	BEAR CREEK ELEMENTARY CHARTER
LUZERNE	CHINCHILLA	SOUTH ABINGTON ELEM SCHOOL
LUZERNE	CLARKS SUMMIT	ABINGTON HEIGHTS MIDDLE SCHOOL
LUZERNE	CLARKS SUMMIT	CLARKS SUMMIT ELEM SCH
LUZERNE	CLARKS SUMMIT	NEWTON-RANSOM EL SCH
LUZERNE	DALLAS	DALLAS ELEMENTARY SCHOOL
LUZERNE	DALLAS	DALLAS HIGH SCHOOL
LUZERNE	DALLAS	DALLAS MIDDLE SCHOOL
LUZERNE	DALLAS	GERALD WYCALLIS ELEMENTARY SCH
LUZERNE	DRUMS	DRUMS ELEMENTARY SCHOOL
LUZERNE	DUPONT	BEN FRANKLIN KINDERGARTEN CENT
LUZERNE	EXETER	JOHN F KENNEDY ELEMENTARY SCHO
LUZERNE	EXETER	WYOMING AREA SECONDARY SCHOOL
LUZERNE	FORTY FORT	DANA ELEMENTARY CENTER
LUZERNE	FREELAND	FREELAND ELEMENTARY - MIDDLE S
LUZERNE	HARVEYS LAKE	LAKE-NOXEN ELEM SCHOOL
LUZERNE	HAZLETON	ARTHUR STREET ELEMENTARY SCHOO
LUZERNE	HAZLETON	HAZLETON AREA CAREER CENTER
LUZERNE	HAZLETON	HAZLETON AREA HIGH SCHOOL
LUZERNE	HAZLETON	HEIGHTS TERRACE ELEM-MID SCH
LUZERNE	HAZLETON	WEST HAZLETON ELEMENTARY-MIDDL
LUZERNE	HUNTINGTON MILLS	HUNTINGTON MILLS ELEM SCHOOL
LUZERNE	KINGSTON	CHESTER STREET ELEMENTARY SCHO

LUZERNE	KINGSTON	PRINGLE STREET ELEM SCHOOL
LUZERNE	KINGSTON	SCHUYLER AVE ELEMENTARY SCHOOL
LUZERNE	KINGSTON	THIRD AVENUE ELEMENTARY SCHOOL
LUZERNE	KINGSTON	WEST SIDE AVTS SCHOOL
LUZERNE	KINGSTON	WEST SIDE AVTS SCHOOL
LUZERNE	KINGSTON	WYOMING VALLEY WEST MIDDLE SCH
LUZERNE	LARKSVILLE	STATE STREET ELEMENTARY SCHOOL
LUZERNE	LEHMAN	LAKE-LEHMAN JR-SR HIGH SCHOOL
LUZERNE	LEHMAN	LEHMAN-JACKSON ELEMENTARY SCHO
LUZERNE	MOOSIC	RIVERSIDE ELEMENTARY SCHOOL EA
LUZERNE	MOUNTAIN TOP	CRESTWOOD HIGH SCHOOL
LUZERNE	MOUNTAIN TOP	CRESTWOOD MIDDLE SCHOOL
LUZERNE	MOUNTAIN TOP	FAIRVIEW ELEMENTARY SCHOOL
LUZERNE	MOUNTAIN TOP	RICE ELEMENTARY SCHOOL
LUZERNE	NANTICOKE	G N A EDUCATIONAL CENTER
LUZERNE	NANTICOKE	G N A ELEM CENTER
LUZERNE	NANTICOKE	GREATER NANTICOKE AREA HIGH SC
LUZERNE	NANTICOKE	K M SMITH ELEMENTARY SCHOOL
LUZERNE	NANTICOKE	KENNEDY ELEMENTARY SCHOOL
LUZERNE	NESCOPECK	NESCOPECK ELEMENTARY SCHOOL
LUZERNE	PITTSTON	MARTIN L MATTEI MIDDLE SCHOOL
LUZERNE	PITTSTON	PITTSTON INTERMEDIATE CENTER
LUZERNE	PITTSTON	SARA DYMOND ELEMENTARY SCHOOL
LUZERNE	PLAINS	LEO E SOLOMON ELEMENTARY SCHOO
LUZERNE	PLAINS	LEO E SOLOMON JUNIOR HIGH SCHO
LUZERNE	PLYMOUTH	MAIN STREET ELEMENTARY SCHOOL
LUZERNE	PLYMOUTH	WYOMING VALLEY WEST HIGH SCHOO
LUZERNE	SHICKSHINNY	GARRISON MEMORIAL ELEM SCHOOL
LUZERNE	SHICKSHINNY	HUNLOCK CREEK ELEM SCHOOL
LUZERNE	SHICKSHINNY	NORTHWEST AREA MIDDLE - SENIOR
LUZERNE	SUGARLOAF	VALLEY ELEM-MIDDLE SCHOOL
LUZERNE	SWEET VALLEY	ROSS ELEMENTARY SCHOOL
LUZERNE	WEST HAZLETON	WEST HAZLETON ELEMENTARY-MIDDL
LUZERNE	WEST PITTSTON	MONTGOMERY AVENUE ELEMENTARY S
LUZERNE	WILKES BARRE	COUGHLIN HIGH SCHOOL
LUZERNE	WILKES BARRE	DODSON ELEMENTARY SCHOOL
LUZERNE	WILKES BARRE	FLOOD ELEMENTARY SCHOOL
LUZERNE	WILKES BARRE	G A R MEMORIAL JUNIOR-SENIOR H
LUZERNE	WILKES BARRE	HEIGHTS MURRAY ELEM SCHOOL
LUZERNE	WILKES BARRE	KISTLER ELEMENTARY SCHOOL
LUZERNE	WILKES BARRE	MEYERS HIGH SCHOOL
LUZERNE	WILKES BARRE	WILKES - BARRE AREA VOCATIONAL
LUZERNE	WYOMING	TENTH STREET ELEMENTARY SCHOOL
LUZERNE	YATESVILLE	PITTSTON AREA SR HIGH SCHOOL
LYCOMING	ALLENWOOD	ELIMSPORT ELEMENTARY SCHOOL
LYCOMING	COGAN STATION	HEPBURN - LYCOMING ELEMENTARY
LYCOMING	HUGHESVILLE	ASHKAR ELEMENTARY SCHOOL

LYCOMING	HUGHESVILLE	HUGHESVILLE JUNIOR - SENIOR HI
LYCOMING	JERSEY SHORE	AVIS ELEMENTARY SCHOOL
LYCOMING	JERSEY SHORE	JERSEY SHORE ELEMENTARY SCHOOL
LYCOMING	JERSEY SHORE	JERSEY SHORE MIDDLE SCHOOL
LYCOMING	JERSEY SHORE	JERSEY SHORE SR HIGH SCHOOL
LYCOMING	JERSEY SHORE	SALLADASBURG ELEMENTARY SCHOOL
LYCOMING	LAIRDSVILLE	RENN ELEMENTARY SCHOOL
LYCOMING	MONTGOMERY	MONTGOMERY ELEMENTARY SCHOOL
LYCOMING	MONTGOMERY	MONTGOMERY HIGH SCHOOL
LYCOMING	MONTGOMERY	MONTGOMERY MIDDLE SCHOOL
LYCOMING	MONTOURSVILLE	C E MCCALL MIDDLE SCHOOL
LYCOMING	MONTOURSVILLE	DONALD E SCHICK ELEM SCHOOL
LYCOMING	MONTOURSVILLE	GEORGE C LYTER ELEM SCHOOL
LYCOMING	MONTOURSVILLE	LOYALSOCK VALLEY ELEM SCHOOL
LYCOMING	MONTOURSVILLE	MONTOURSVILLE AREA HIGH SCHOOL
LYCOMING	MUNCY	MUNCY JR-SR HIGH SCHOOL
LYCOMING	MUNCY	MYERS ELEMENTARY SCHOOL
LYCOMING	PICTURE ROCKS	FERRELL ELEMENTARY SCHOOL
LYCOMING	SOUTH WILLIAMSPORT	ROMMELT MIDDLE SCHOOL
LYCOMING	SOUTH WILLIAMSPORT	S WILLIAMSPORT JR-SR HIGH SCH
LYCOMING	WILLIAMSPORT	CENTRAL ELEMENTARY SCHOOL
LYCOMING	WILLIAMSPORT	COCHRAN ELEMENTARY SCHOOL
LYCOMING	WILLIAMSPORT	CONCERN SCHOOL
LYCOMING	WILLIAMSPORT	CURTIN MIDDLE SCHOOL
LYCOMING	WILLIAMSPORT	JACKSON ELEMENTARY SCHOOL
LYCOMING	WILLIAMSPORT	LOYALSOCK TOWNSHIP HIGH SCHOOL
LYCOMING	WILLIAMSPORT	LOYALSOCK TWP MIDDLE SCHOOL
LYCOMING	WILLIAMSPORT	LYCOMING VALLEY MIDDLE SCHOOL
LYCOMING	WILLIAMSPORT	NIPPENOSE VALLEY ELEM SCHOOL
LYCOMING	WILLIAMSPORT	ROOSEVELT MIDDLE SCHOOL
LYCOMING	WILLIAMSPORT	ROUND HILLS ELEM SCHOOL
LYCOMING	WILLIAMSPORT	SHERIDAN ELEMENTARY SCHOOL
LYCOMING	WILLIAMSPORT	STEVENS ELEMENTARY SCHOOL
LYCOMING	WILLIAMSPORT	WILLIAMSPORT AREA ALTERNATIVE
LYCOMING	WILLIAMSPORT	WILLIAMSPORT HIGH SCHOOL
MCKEAN	DUKE CENTER	OTTO ELDRED JSHS
MCKEAN	ELDRED	OTTO ELDRED ELEMENTARY SCHOOL
MCKEAN	KANE	CHESTNUT STREET ELEMENTARY SCH
MCKEAN	KANE	KANE HIGH SCHOOL
MCKEAN	KANE	KANE MIDDLE SCHOOL
MCKEAN	MC KEAN	MCKEAN ELEMENTARY SCHOOL
MCKEAN	MOUNT JEWETT	MOUNT JEWETT ELEMENTARY SCHOOL
MCKEAN	PORT ALLEGANY	PORT ALLEGANY ELEM SCHOOL
MCKEAN	PORT ALLEGANY	PORT ALLEGANY JUNIOR-SENIOR HI
MCKEAN	PORT ALLEGANY	SENECA HIGHLANDS SCHOOL
MCKEAN	SMETHPORT	SMETHPORT AREA ELEM SCHOOL
MCKEAN	SMETHPORT	SMETHPORT AREA JSHS

MERCER	FARRELL	FARRELL AREA SCHOOL
MERCER	GREENVILLE	EAST ELEMENTARY SCHOOL
MERCER	GREENVILLE	GREENVILLE HIGH SCHOOL
MERCER	GREENVILLE	HEMPFIELD ELEMENTARY SCHOOL
MERCER	GREENVILLE	REYNOLDS ELEMENTARY SCHOOL
MERCER	GREENVILLE	REYNOLDS JUNIOR SR HIGH SCHOOL
MERCER	GROVE CITY	GEORGE JR REPUBLIC
MERCER	GROVE CITY	GROVE CITY AREA HIGH SCHOOL
MERCER	GROVE CITY	GROVE CITY MIDDLE SCHOOL
MERCER	GROVE CITY	HIGHLAND PRIMARY CENTER
MERCER	GROVE CITY	HILLVIEW INTERMEDIATE SCHOOL
MERCER	GROVE CITY	WASHINGTON KINDERGARTEN CENTER
MERCER	HADLEY	COMMODORE PERRY JSHS
MERCER	HADLEY	COMMODORE PERRY SCHOOL
MERCER	HERMITAGE	ARTMAN ELEMENTARY SCHOOL
MERCER	HERMITAGE	DELAHUNTY MIDDLE SCHOOL
MERCER	HERMITAGE	HERMITAGE ELEMENTARY SCHOOL
MERCER	HERMITAGE	HERMITAGE MIDDLE SCHOOL
MERCER	HERMITAGE	HICKORY HIGH SCHOOL
MERCER	HERMITAGE	PATHFINDERS SCHOOL
MERCER	JAMESTOWN	JAMESTOWN AREA ELEM SCHOOL
MERCER	JAMESTOWN	JAMESTOWN AREA JSHS
MERCER	MERCER	MERCER COUNTY CAREER CENTER
MERCER	MERCER	MERCER ELEMENTARY SCHOOL
MERCER	MERCER	MERCER MIDDLE SCHOOL
MERCER	MERCER	MERCER MIDDLE SCHOOL
MERCER	MERCER	MERCER SR HIGH SCHOOL
MERCER	SHARON	BROOKFIELD ELEMENTARY SCHOOL
MERCER	SHARON	C M MUSSER ELEMENTARY SCHOOL
MERCER	SHARON	CASE AVENUE ELEMENTARY SCHOOL
MERCER	SHARON	SHARON MIDDLE-HIGH SCHOOL
MERCER	SHARON	WEST HILL ELEMENTARY SCHOOL
MERCER	SHARPSVILLE	SHARPSVILLE AREA ELEMENTARY SC
MERCER	SHARPSVILLE	SHARPSVILLE MIDDLE SCHOOL
MERCER	SHARPSVILLE	SHARPSVILLE SENIOR HIGH SCHOOL
MERCER	STONEBORO	LAKEVIEW HIGH SCHOOL
MERCER	STONEBORO	LAKEVIEW MIDDLE SCHOOL
MERCER	STONEBORO	OAKVIEW ELEMENTARY SCHOOL
MERCER	WEST MIDDLESEX	LUTHER W LOW ELEMENTARY SCHOOL
MERCER	WEST MIDDLESEX	OAKVIEW ELEMENTARY SCHOOL
MERCER	WEST MIDDLESEX	WEST MIDDLESEX JUNIOR - SENIOR
MONROE	BARTONSVILLE	MONROE CAREER AND TECHNICAL IN
MONROE	BRODHEADSVILLE	CHESTNUTHILL ELEMENTARY SCHOOL
MONROE	BRODHEADSVILLE	PLEASANT VALLEY HIGH SCHOOL
MONROE	BRODHEADSVILLE	PLEASANT VALLEY MIDDLE SCHOOL
MONROE	CRESO	BARRETT ELEMENTARY CENTER
MONROE	CRESO	POCONO MOUNTAIN ACADEMY

MONROE	EAST STROUDSBURG	EAST STROUDSBURG AREA SENIOR H
MONROE	EAST STROUDSBURG	EAST STROUDSBURG ELEM SCHOOL
MONROE	EAST STROUDSBURG	J M HILL ELEMENTARY SCHOOL
MONROE	EAST STROUDSBURG	LAMBERT INTERMEDIATE SCHOOL
MONROE	EAST STROUDSBURG	MIDDLE SMITHFIELD ELEMENTARY S
MONROE	EAST STROUDSBURG	RESICA ELEMENTARY SCHOOL
MONROE	EAST STROUDSBURG	SMITHFIELD ELEMENTARY SCHOOL
MONROE	KRESGEVILLE	PLEASANT VALLEY INTERMEDIATE S
MONROE	KRESGEVILLE	POLK ELEMENTARY SCHOOL
MONROE	KUNKLETOWN	ELDRED ELEMENTARY SCHOOL
MONROE	KUNKLETOWN	PLEASANT VALLEY ELEMENTARY SCH
MONROE	POCONO PINES	TOBYHANNA ELEMENTARY CENTER
MONROE	POCONO SUMMIT	POCONO MOUNTAIN WEST HIGH SCHO
MONROE	POCONO SUMMIT	POCONO MOUNTAIN WEST JUNIOR HI
MONROE	SCIOTA	HAMILTON ELEMENTARY SCHOOL
MONROE	STROUDSBURG	ARLINGTON HEIGHTS ELEMENTARY S
MONROE	STROUDSBURG	CLEARVIEW ELEMENTARY SCHOOL
MONROE	STROUDSBURG	MOREY ELEMENTARY SCHOOL
MONROE	STROUDSBURG	RAMSEY ELEMENTARY SCHOOL
MONROE	STROUDSBURG	STROUDSBURG HIGH SCHOOL
MONROE	STROUDSBURG	STROUDSBURG INTERMEDIATE ELEME
MONROE	STROUDSBURG	STROUDSBURG JUNIOR HIGH SCHOOL
MONROE	STROUDSBURG	STROUDSBURG MIDDLE SCHOOL
MONROE	SWIFTWATER	POCONO MOUNTAIN EAST HIGH SCHO
MONROE	SWIFTWATER	SWIFTWATER ELEMENTARY CENTER
MONROE	SWIFTWATER	SWIFTWATER INTERMEDIATE SCHOOL
MONROE	TANNERSVILLE	POCONO ELEMENTARY CENTER
MONROE	TOBYHANNA	CLEAR RUN ELEMENTARY CENTER
MONROE	TOBYHANNA	CLEAR RUN INTERMEDIATE SCHOOL
MONROE	TOBYHANNA	COOLBAUGH ELEMENTARY CENTER
MONROE	TOBYHANNA	COOLBAUGH LEARNING CENTER
MONTOUR	DANVILLE	DANVILLE AREA MIDDLE SCHOOL
MONTOUR	DANVILLE	DANVILLE ELEMENTARY SCHOOL
MONTOUR	DANVILLE	DANVILLE SENIOR HIGH SCHOOL
MONTOUR	DANVILLE	LIBERTY - VALLEY ELEMENTARY SC
MONTOUR	DANVILLE	MAHONING - COOPER ELEMENTARY S
NORTHUMBERLAND	COAL TOWNSHIP	NORTHUMBERLAND VOCATIONAL - TE
NORTHUMBERLAND	COAL TOWNSHIP	SHAMOKIN AREA ELEM SCHOOL
NORTHUMBERLAND	COAL TOWNSHIP	SHAMOKIN AREA MIDDLE HIGH SCHO
NORTHUMBERLAND	HERNDON	LINE MOUNTAIN JR-SR HIGH SCH
NORTHUMBERLAND	LECK KILL	LECK KILL ELEMENTARY SCHOOL
NORTHUMBERLAND	MILTON	BAUGHER ELEMENTARY SCHOOL
NORTHUMBERLAND	MILTON	MILTON AREA MIDDLE SCHOOL
NORTHUMBERLAND	MILTON	MILTON AREA SR HIGH SCHOOL
NORTHUMBERLAND	MONTANDON	MONTANDON ELEMENTARY SCHOOL
NORTHUMBERLAND	MOUNT CARMEL	MOUNT CARMEL AREA ELEMENTARY S
NORTHUMBERLAND	MOUNT CARMEL	MOUNT CARMEL AREA JUNIOR - SEN

NORTHUMBERLAND	NORTHUMBERLAND	C W RICE MIDDLE SCHOOL
NORTHUMBERLAND	NORTHUMBERLAND	PRIESTLEY ELEMENTARY SCHOOL
NORTHUMBERLAND	RIVERSIDE	RIVERSIDE ELEMENTARY SCHOOL
NORTHUMBERLAND	SUNBURY	BECK ELEMENTARY SCHOOL
NORTHUMBERLAND	SUNBURY	CHIEF SHIKELLAMY ELEMENTARY SC
NORTHUMBERLAND	SUNBURY	OAKLYN ELEMENTARY SCHOOL
NORTHUMBERLAND	SUNBURY	SHIKELLAMY HIGH SCHOOL
NORTHUMBERLAND	SUNBURY	SUNBURY MIDDLE SCHOOL
NORTHUMBERLAND	TREVORTON	TREVORTON ELEMENTARY SCHOOL
NORTHUMBERLAND	TURBOTVILLE	TURBOTVILLE ELEMENTARY SCHOOL
NORTHUMBERLAND	TURBOTVILLE	WARRIOR RUN HIGH SCHOOL
NORTHUMBERLAND	TURBOTVILLE	WARRIOR RUN MIDDLE SCHOOL
NORTHUMBERLAND	WATSONTOWN	WATSONTOWN ELEMENTARY SCHOOL
PIKE	DINGMANS FERRY	BUSHKILL ELEMENTARY SCHOOL
PIKE	DINGMANS FERRY	DINGMAN - DELAWARE ELEMENTARY
PIKE	DINGMANS FERRY	DINGMAN - DELAWARE MIDDLE SCHO
PIKE	DINGMANS FERRY	DINGMAN DELAWARE PRIMARY SCH
PIKE	DINGMANS FERRY	EAST STROUDSBURG AREA HIGH SCH
PIKE	DINGMANS FERRY	LEHMAN INTERMEDIATE SCHOOL
PIKE	HAWLEY	HAWLEY KINDERGARTEN CENTER
PIKE	HAWLEY	NORTH PRIMARY SCHOOL
PIKE	HAWLEY	WALLENPAUPACK AREA HIGH SCHOOL
PIKE	HAWLEY	WALLENPAUPACK MIDDLE SCHOOL
PIKE	HAWLEY	WALLENPAUPACK NORTH INTERMEDIA
PIKE	MILFORD	DELAWARE VALLEY ELEM SCHOOL
PIKE	MILFORD	DELAWARE VALLEY HIGH SCHOOL 11
PIKE	MILFORD	DELAWARE VALLEY MIDDLE SCHOOL
PIKE	MILFORD	DELAWARE VLY HIGH SCH 9 TO 10
PIKE	SHOHOLA	SHOHOLA ELEMENTARY SCHOOL
POTTER	AUSTIN	AUSTIN AREA ELEM SCHOOL
POTTER	AUSTIN	AUSTIN AREA JSHS
POTTER	COUDERSPORT	COUDERSPORT AREA ELEM SCHOOL
POTTER	COUDERSPORT	COUDERSPORT AREA JSHS
POTTER	GALETON	GALETON AREA SCHOOL
POTTER	SHINGLEHOUSE	OSWAYO VALLEY ELEM SCHOOL
POTTER	SHINGLEHOUSE	OSWAYO VALLEY HIGH SCHOOL
POTTER	SHINGLEHOUSE	OSWAYO VALLEY MIDDLE SCHOOL
POTTER	ULYSSES	NORTHERN POTTER CHILDRENS SCH
POTTER	ULYSSES	NORTHERN POTTER JSHS
SNYDER	BEAVER SPRINGS	WEST SNYDER MIDDLE SCHOOL
SNYDER	MC CLURE	WEST BEAVER ELEMENTARY SCHOOL
SNYDER	MIDDLEBURG	MIDDLEBURG ELEMENTARY SCHOOL
SNYDER	MIDDLEBURG	MIDDLEBURG MIDDLE SCHOOL
SNYDER	MIDDLEBURG	MIDD-WEST HIGH SCHOOL
SNYDER	MT PLEASANT MILLS	PERRY-W PERRY ELEM SCHOOL
SNYDER	SELINGSGROVE	JACKSON-PENN ELEMENTARY SCHOOL
SNYDER	SELINGSGROVE	SELENSGROVE AREA MIDDLE SCHOOL

SNYDER	SELINGROVE	SELINGROVE AREA HIGH SCHOOL
SNYDER	SELINGROVE	SELINGROVE ELEMENTARY SCHOOL
SNYDER	SELINGROVE	SELINGROVE INTERMEDIATE SCHOO
SULLIVAN	LAPORTE	SULLIVAN CO ELEMENTARY SCHOOL
SULLIVAN	LAPORTE	SULLIVAN CO JR-SR HIGH SCHOOL
SULLIVAN	MILDRED	TURNPIKE AREA ELEMENTARY SCHOO
SUSQUEHANNA	FOREST CITY	FOREST CITY REG ELEM SCHOOL
SUSQUEHANNA	FOREST CITY	FOREST CITY REG HIGH SCHOOL
SUSQUEHANNA	FRIENDSVILLE	CHOCONUT VALLEY ELEMENTARY SCH
SUSQUEHANNA	MONTROSE	LATHROP STREET ELEM SCHOOL
SUSQUEHANNA	MONTROSE	MONTROSE JUNIOR - SENIOR HIGH
SUSQUEHANNA	NEW MILFORD	BLUE RIDGE ELEMENTARY SCHOOL
SUSQUEHANNA	NEW MILFORD	BLUE RIDGE HIGH SCHOOL
SUSQUEHANNA	NEW MILFORD	BLUE RIDGE MIDDLE SCHOOL
SUSQUEHANNA	SUSQUEHANNA	SUSQUEHANNA COMM ELEM SCHOOL
SUSQUEHANNA	SUSQUEHANNA	SUSQUEHANNA COMMUNITY JSHS
TIOGA	BLOSSBURG	BLOSSBURG ELEMENTARY SCHOOL
TIOGA	BLOSSBURG	NORTH PENN JR-SR HIGH SCHOOL
TIOGA	ELKLAND	CLARK WOOD ELEMENTARY SCHOOL
TIOGA	ELKLAND	ELKLAND JUNIOR - SENIOR HIGH S
TIOGA	LIBERTY	LIBERTY ELEMENTARY SCHOOL
TIOGA	LIBERTY	LIBERTY JUNIOR - SENIOR HIGH S
TIOGA	MANSFIELD	MANSFIELD JR-SR HIGH SCHOOL
TIOGA	MANSFIELD	MILLER ELEMENTARY SCHOOL
TIOGA	MILLERTON	MOSHERVILLE ELEMENTARY SCHOOL
TIOGA	TIOGA	RUSSELL WALTER ELEMENTARY SCHO
TIOGA	TIOGA	WILLIAMSON JR-SR HIGH SCHOOL
TIOGA	WELLSBORO	CHARLOTTE LAPPLA ELEMENTARY SC
TIOGA	WELLSBORO	DON GILL ELEMENTARY SCHOOL
TIOGA	WELLSBORO	ROCK L BUTLER MIDDLE SCHOOL
TIOGA	WELLSBORO	WELLSBORO AREA HIGH SCHOOL
TIOGA	WESTFIELD	COWANESQUE VALLEY JUNIOR - SEN
TIOGA	WESTFIELD	WESTFIELD AREA ELEM SCHOOL
UNION	LAURELTON	LAURELTON ELEMENTARY SCHOOL
UNION	LEWISBURG	BUFFALO CROSSROADS ELEMENTARY
UNION	LEWISBURG	DONALD H EICHHORN MIDDLE SCHOO
UNION	LEWISBURG	KELLY ELEMENTARY SCHOOL
UNION	LEWISBURG	LEWISBURG HIGH SCHOOL
UNION	LEWISBURG	LINTOWN ELEMENTARY SCHOOL
UNION	MIFFLINBURG	MIFFLINBURG AREA HIGH SCHOOL
UNION	MIFFLINBURG	MIFFLINBURG ELEMENTARY SCHOOL
UNION	MIFFLINBURG	MIFFLINBURG INTERMEDIATE SCHOO
UNION	MIFFLINBURG	MIFFLINBURG MIDDLE SCHOOL
UNION	NEW BERLIN	NEW BERLIN ELEMENTARY SCHOOL
UNION	NEW BERLIN	SUN AREA CAREER AND TECHNOLOGY
UNION	NEW COLUMBIA	WHITE DEER ELEM SCHOOL
VENANGO	COOPERSTOWN	OAKLAND ELEMENTARY SCHOOL

VENANGO	FRANKLIN	7TH STREET ELEMENTARY SCHOOL
VENANGO	FRANKLIN	CENTRAL ELEMENTARY SCHOOL
VENANGO	FRANKLIN	FRANKLIN HIGH SCHOOL
VENANGO	FRANKLIN	FRANKLIN MIDDLE SCHOOL
VENANGO	FRANKLIN	ROCKY GROVE JR-SR HIGH SCHOOL
VENANGO	FRANKLIN	SANDYCREEK ELEMENTARY SCHOOL
VENANGO	FRANKLIN	VALLEY GROVE ELEMENTARY SCHOOL
VENANGO	KENNERDELL	ROCKLAND ELEM SCHOOL
VENANGO	OIL CITY	7TH STREET ELEMENTARY SCHOOL
VENANGO	OIL CITY	HASSON HEIGHTS ELEMENTARY SCHO
VENANGO	OIL CITY	OIL CITY MIDDLE SCHOOL
VENANGO	OIL CITY	OIL CITY SR HIGH SCHOOL
VENANGO	OIL CITY	SMEDLEY STREET ELEM SCHOOL
VENANGO	OIL CITY	VENANGO TECHNOLOGY CENTER
VENANGO	PLEASANTVILLE	PLEASANTVILLE ELEMENTARY SCHO
VENANGO	POLK	POLK ELEMENTARY SCHOOL
VENANGO	SENECA	CRANBERRY ELEMENTARY SCHOOL
VENANGO	SENECA	CRANBERRY JUNIOR - SENIOR HIGH
VENANGO	TITUSVILLE	HYDETOWN ELEMENTARY SCHOOL
VENANGO	TITUSVILLE	MAIN STREET ELEMENTARY SCHOOL
VENANGO	TITUSVILLE	TITUSVILLE EARLY CHILDHOOD CEN
VENANGO	TITUSVILLE	TITUSVILLE MIDDLE SCHOOL
VENANGO	TITUSVILLE	TITUSVILLE SENIOR HIGH SCHOOL
VENANGO	UTICA	UTICA ELEMENTARY SCHOOL
VENANGO	VENUS	PINEGROVE ELEMENTARY SCHOOL
WARREN	CLARENDON	ALLEGHENY VALLEY ELEMENTARY SC
WARREN	RUSSELL	EISENHOWER MIDDLE - HIGH SCHOO
WARREN	RUSSELL	RUSSELL ELEMENTARY SCHOOL
WARREN	SHEFFIELD	SHEFFIELD AREA MIDDLE-HIGH SCH
WARREN	SHEFFIELD	SHEFFIELD ELEMENTARY SCHOOL
WARREN	SUGAR GROVE	SUGAR GROVE ELEMENTARY SCHOOL
WARREN	WARREN	BEATY - WARREN MIDDLE SCHOOL
WARREN	WARREN	SOUTH STREET EARLY LEARNING CE
WARREN	WARREN	WARREN AREA ELEMENTARY SCHOOL
WARREN	WARREN	WARREN AREA HIGH SCHOOL
WARREN	WARREN	WARREN COUNTY CAREER CENTER
WARREN	YOUNGSVILLE	YOUNGSVILLE ELEMENTARYMIDDLE S
WARREN	YOUNGSVILLE	YOUNGSVILLE HIGH SCHOOL
WAYNE	DAMASCUS	DAMASCUS AREA SCHOOL
WAYNE	HAMLIN	HAMLIN ELEMENTARY CENTER
WAYNE	HONESDALE	HONESDALE HIGH SCHOOL
WAYNE	HONESDALE	LAKESIDE ELEMENTARY SCHOOL
WAYNE	HONESDALE	STOURBRIDGE PRIMARY CENTER
WAYNE	HONESDALE	WAYNE HIGHLANDS MIDDLE SCHOOL
WAYNE	LAKE ARIEL	JEFFERSON ELEMENTARY SCHOOL
WAYNE	LAKE ARIEL	LAKE ELEMENTARY SCHOOL
WAYNE	LAKE ARIEL	WESTERN WAYNE HIGH SCHOOL

WAYNE	LAKE ARIEL	WESTERN WAYNE MIDDLE SCHOOL
WAYNE	LAKWOOD	PRESTON AREA SCHOOL
WAYNE	NEWFOUNDLAND	WALLENPAUPACK SOUTH ELEMENTARY
WAYNE	WAYMART	ROBERT D WILSON SCHOOL
WYOMING	LACEYVILLE	LACEYVILLE ELEMENTARY SCHOOL
WYOMING	MEHOOPANY	MEHOOPANY ELEMENTARY SCHOOL
WYOMING	TUNKHANNOCK	EVANS FALLS ELEMENTARY SCHOOL
WYOMING	TUNKHANNOCK	ROSLUND ELEMENTARY SCHOOL
WYOMING	TUNKHANNOCK	TUNKHANNOCK AREA HIGH SCHOOL
WYOMING	TUNKHANNOCK	TUNKHANNOCK MIDDLE SCHOOL

PRIVATE SCHOOLS

COUNTY	CITY	NAME
BRADFORD	BRADFORD	BRADFORD AREA CHRISTIAN ACADEM
BRADFORD	BRADFORD	CHESTNUT STREET CHRISTIAN SCHO
BRADFORD	BRADFORD	LEARNING CENTER INC
BRADFORD	BRADFORD	ST BERNARD ELEM MID SCHOOL
BRADFORD	SAYRE	EPIPHANY SCHOOL
BRADFORD	TOWANDA	ST AGNES SCHOOL
BRADFORD	TROY	MARTHA LLOYD SCHOOL
BRADFORD	ULSTER	NORTH ROME CHRISTIAN SCHOOL
CARBON	JIM THORPE	ST JOSEPH REGIONAL ACADEMY
CARBON	LANSFORD	OUR LADY OF ANGELS ACADEMY
CARBON	LEHIGHTON	BEHAVIOR HEALTH ACADEMY
CARBON	LEHIGHTON	EDUCARE SCHOOL
CARBON	LEHIGHTON	LIGHTHOUSE BAPTIST CHRISTIAN S
CARBON	LEHIGHTON	S S PETER AND PAUL SCHOOL
CARBON	PALMERTON	ST JOHN NEUMANN REGIONAL SCHOO
CENTRE	BELLEFONTE	CENTER COUNTY CHRISTIAN ACADEM
CENTRE	BELLEFONTE	ST JOHN EVANGELIST SCHOOL
CENTRE	STATE COLLEGE	GRACE PREPARATORY HIGH SCHOOL
CENTRE	STATE COLLEGE	GRACE PREPARATORY HIGH SCHOOL
CENTRE	STATE COLLEGE	NITTANY CHRISTIAN SCHOOL
CENTRE	STATE COLLEGE	OUR LADY OF VICTORY SCHOOL
CENTRE	STATE COLLEGE	ST COLLEGE FRIENDS SCHOOL
CLARION	CLARION	CLARION PSYCHTRC CENTER
CLARION	CLARION	IMMACULATE CONCEPTION SCHOOL
CLARION	LUCINDA	ST JOSEPH SCHOOL
CLARION	NEW BETHLEHEM	NEW BETHEL METHODIST SCHOOL
CLARION	NEW BETHLEHEM	NEW BETHEL METHODIST SCHOOL
CLEARFIELD	CLEARFIELD	CLEARFIELD ALLIANCE CHRISTIAN
CLEARFIELD	CLEARFIELD	ST FRANCIS SCHOOL
CLEARFIELD	CLEARFIELD	ST FRANCIS SCHOOL
CLEARFIELD	DU BOIS	DU BOIS AREA CATHOLIC ELEMENTA
CLEARFIELD	DU BOIS	DU BOIS AREA CATHOLIC ELEMENTA
CLEARFIELD	DU BOIS	DU BOIS CENTRAL CATHOLIC HIGH
CLEARFIELD	DU BOIS	DU BOIS CHRISTIAN SCHOOLS
CLEARFIELD	MAHAFFEY	OTTERBEIN CHRISTIAN ACADEMY
CLINTON	AVIS	WALNUT ST CHRISTIAN SCHOOL
CLINTON	LOCK HAVEN	LOCK HAVEN CATHOLIC SCHOOL
CLINTON	LOCK HAVEN	LOCK HAVEN CHRISTIAN SCHOOL
COLUMBIA	BERWICK	HERITAGE CHRISTIAN ACADEMY
COLUMBIA	BERWICK	HOLY FAMILY CONSOLIDATED SCHOO
COLUMBIA	BLOOMSBURG	BETHESDA DAY TREATMENT CENTER
COLUMBIA	BLOOMSBURG	BLOOMSBURG CHRISTIAN SCHOOL
COLUMBIA	BLOOMSBURG	COLUMBIA COUNTY CHRISTIAN SCHO
COLUMBIA	BLOOMSBURG	ST COLUMBA SCHOOL

COLUMBIA	MILLVILLE	GREENWOOD FRIENDS SCHOOL
CRAWFORD	CENTERVILLE	DYNE ROAD SCHOOL
CRAWFORD	CENTERVILLE	TOWNVILLE CHRISTIAN SCHOOL
CRAWFORD	CONNEAUTVILLE	RUNDELL AMISH PAROCHIAL SCHOOL
CRAWFORD	GUYS MILLS	FAITH BUILDERS CHRISTIAN SCHOO
CRAWFORD	MEADVILLE	CALVARY BAPTIST CHRISTIAN ACAD
CRAWFORD	MEADVILLE	SETON SCHOOL
CRAWFORD	SAEGERTOWN	FRENCH CREEK VALLEY CHRISTIAN
CRAWFORD	SAEGERTOWN	FRENCH CREEK VALLEY CHRISTIAN
ELK	KERSEY	ST BONIFACE SCHOOL
ELK	RIDGWAY	ST LEO SCHOOL
ELK	SAINT MARYS	ELK COUNTY CATHOLIC HIGH SCHOO
ELK	SAINT MARYS	ST MARYS CATHOLIC MIDDLE SCHOO
ELK	SAINT MARYS	ST MARYS ELEMENTARY SCHOOL
ERIE	ATHENS	VALLEY CHRISTIAN ACADEMY
ERIE	CORRY	ST THOMAS SCHOOL
ERIE	ERIE	ABRAXAS LEARNING CENTER
ERIE	ERIE	BETHEL CHRISTIAN SCHOOL
ERIE	ERIE	BLESSED SACRAMENT SCHOOL
ERIE	ERIE	CATHEDRAL CENTER SCHOOL
ERIE	ERIE	CATHEDRAL PREPARATORY SCHOOL
ERIE	ERIE	CATHEDRAL PREPARATORY SCHOOL
ERIE	ERIE	COMMUNITY COUNTRY DAY SCHOOL
ERIE	ERIE	DR GERTRUDE A BARBER CENTER
ERIE	ERIE	ERIE DAY SCHOOL
ERIE	ERIE	GANNONDALE SCHOOL FOR GIRLS
ERIE	ERIE	HARBOR CREEK CHRISTIAN SCHOOL
ERIE	ERIE	HOLY FAMILY SCHOOL
ERIE	ERIE	LAKE ERIE SDA ELEM SCHOOL
ERIE	ERIE	LUTHER MEMORIAL LEARNING CENTE
ERIE	ERIE	MERCYHURST PREPARATORY SCHOOL
ERIE	ERIE	OUR LADY OF MOUNT CARMEL SCHOO
ERIE	ERIE	OUR LADY OF PEACE SCHOOL
ERIE	ERIE	OUR LADYS CHRISTIAN SCHOOL
ERIE	ERIE	OUR LADYS CHRISTIAN SCHOOL
ERIE	ERIE	OUR LADYS CHRISTIAN SCHOOL
ERIE	ERIE	ST ANDREW SCHOOL
ERIE	ERIE	ST BONIFACE SCHOOL
ERIE	ERIE	ST GEORGE SCHOOL
ERIE	ERIE	ST JAMES SCHOOL
ERIE	ERIE	ST JOHN THE BAPTIST SCHOOL
ERIE	ERIE	ST LUKE SCHOOL
ERIE	ERIE	VILLA MARIA ACADEMY HIGH SCHOO
ERIE	ERIE	VILLA MARIA ELEMENTARY SCHOOL
ERIE	GIRARD	GIRARD ALLIANCE CHRISTIAN ACAD
ERIE	HARBORCREEK	HARBORCREEK YOUTH SERVICE SCHO
ERIE	NORTH EAST	CREEKSIDE CHRISTIAN SCHOOL

ERIE	NORTH EAST	ST GREGORY PARISH SCHOOL
ERIE	WATTSBURG	OPEN DOOR CHRISTIAN ACADEMY
FOREST	MARIENVILLE	CORNELL ABRAXAS I - A LISSNER
JEFFERSON	PUNXSUTAWNEY	PUNXSUTAWNEY CHRISTIAN ELEMENT
JEFFERSON	PUNXSUTAWNEY	PUNXSUTAWNEY CHRISTIAN SCHOOL
JEFFERSON	PUNXSUTAWNEY	SS COSMAS AND DAMIAN SCHOOL
JEFFERSON	REYNOLDSVILLE	SOLDIER CHRISTIAN ACADEMY
JEFFERSON	SUMMERVILLE	CHRIST S DOMINION ACADEMY
LACKAWANNA	CARBONDALE	SACRED HEART ELEMENTARY SCHOOL
LACKAWANNA	CARBONDALE	SACRED HEART ELEMENTARY SCHOOL
LACKAWANNA	CLARKS GREEN	OUR LADY OF PEACE SCHOOL
LACKAWANNA	DICKSON CITY	ST MARY VISITATION SCHOOL
LACKAWANNA	DUNMORE	BISHOP O HARA HIGH SCHOOL
LACKAWANNA	DUNMORE	ST ANTHONY OF PADUA SCHOOL
LACKAWANNA	DUNMORE	ST MARY OF MOUNT CARMEL SCHOOL
LACKAWANNA	JESSUP	LA SALLE ACADEMY
LACKAWANNA	OLD FORGE	BETHEL CHRISTIAN ACADEMY
LACKAWANNA	OLD FORGE	ST MARY SCHOOL
LACKAWANNA	OLD FORGE	TRIBORO CHRISTIAN ACADEMY
LACKAWANNA	OLYPHANT	GENEVA SCHOOL
LACKAWANNA	SCRANTON	ALL SAINTS ACADEMY
LACKAWANNA	SCRANTON	BISHOP HANNAN HIGH SCHOOL
LACKAWANNA	SCRANTON	DE PAUL SCHOOL
LACKAWANNA	SCRANTON	FRIENDSHIP HOUSE SCHOOL
LACKAWANNA	SCRANTON	HOLY ROSARY SCHOOL
LACKAWANNA	SCRANTON	HOWARD GARDNER SCHOOL
LACKAWANNA	SCRANTON	MARIAN CATHOLIC SCHOOL
LACKAWANNA	SCRANTON	MILTON EISNER YESHIVA HIGH SCH
LACKAWANNA	SCRANTON	SCRANTON HEBREW DAY SCHOOL
LACKAWANNA	SCRANTON	SCRANTON PREPARATORY SCHOOL
LACKAWANNA	SCRANTON	ST CLAIRE-ST PAUL SCHOOL
LACKAWANNA	SCRANTON	ST CLARE SCHOOL
LACKAWANNA	SCRANTON	ST STANISLAUS SCHOOL
LACKAWANNA	SOUTH ABINGTON TOWNSHIP	BAPTIST HIGH SCHOOL
LACKAWANNA	SOUTH ABINGTON TOWNSHIP	LOURDESMONT SCHOOL
LACKAWANNA	SOUTH ABINGTON TOWNSHIP	SUMMIT BAPTIST ACADEMY
LUZERNE	DALLAS	GATE OF HEAVEN SCHOOL
LUZERNE	DRUMS	KYSTONE JOB CORPS CENTER
LUZERNE	DUPONT	SACRED HEART OF JESUS SCHOOL
LUZERNE	DURYEA	HOLY ROSARY SCHOOL
LUZERNE	EXETER	WYOMING AREA CATHOLIC SCHOOL
LUZERNE	FORTY FORT	APPLETREE NURSERY SUSQUHANNA P
LUZERNE	FORTY FORT	WYOMING SEMINARY LOWER SCHOOL
LUZERNE	FORTY FORT	WYOMING SEMINARY LOWER SCHOOL
LUZERNE	FREELAND	M M I PREPARATORY SCHOOL
LUZERNE	HAZLETON	HOLY FAMILY ACADEMY
LUZERNE	HAZLETON	IMMANUEL CHRISTIAN SCHOOL

LUZERNE	KINGSTON	BISHOP OREILLY HIGH SCHOOL
LUZERNE	KINGSTON	ISRAEL BEN ZION ACADEMY
LUZERNE	KINGSTON	WYOMING SEMINARY UPPER SCHOOL
LUZERNE	KINGSTON	WYOMING VALLEY MONTESSORI SCHO
LUZERNE	LUZERNE	SACRED HEART SCHOOL
LUZERNE	LUZERNE	SACRED HEART SCHOOL
LUZERNE	MOUNTAIN TOP	ST JUDE SCHOOL
LUZERNE	MOUNTAIN TOP	WYOMING VALLEY SEVENTH DAY ADV
LUZERNE	PITTSTON	SETON CATHOLIC HIGH SCHOOL
LUZERNE	PITTSTON	ST MARY ASSUMPTION SCHOOL
LUZERNE	PLAINS	SS PETER AND PAUL SCHOOL
LUZERNE	PLYMOUTH	EBENEZER FAITH CHRISTIAN SCHOO
LUZERNE	WILKES BARRE	HOLY REDEEMER
LUZERNE	WILKES BARRE	MILFORD E BARNES SCHOOL
LUZERNE	WILKES BARRE	ST ALOYSIUS SCHOOL
LUZERNE	WILKES BARRE	ST BONIFACE INTERPARISH SCHOOL
LUZERNE	WILKES BARRE	ST NICHOLAS - ST MARY SCHOOL
LUZERNE	WILKES BARRE	WILKES - BARRE ACADEMY
LYCOMING	MONTOURSVILLE	FAIRFIELD ACADEMY
LYCOMING	MONTOURSVILLE	FAIRFIELD ACADEMY
LYCOMING	WILLIAMSPORT	BISHOP NEUMANN JUNIOR - SENIOR
LYCOMING	WILLIAMSPORT	CHRISTIAN SCHOOL AT COGAN STA
LYCOMING	WILLIAMSPORT	MOUNTAIN VIEW SEVENTH DAY ADVE
LYCOMING	WILLIAMSPORT	ST JOHN NEUMANN REGIONAL ACADE
LYCOMING	WILLIAMSPORT	ST JOHNS NEUMANN REGIONAL ACAD
LYCOMING	WILLIAMSPORT	WEST BRANCH SCHOOL
LYCOMING	WILLIAMSPORT	WILLIAMSPORT CHRISTIAN SCHOOL
MCKEAN	CUSTER CITY	BEACON LIGHT BEHAVIOR HEALTH S
MERCER	FARRELL	MSGR GENO J MONTI SCHOOL
MERCER	GREENVILLE	ST MICHAEL SCHOOL
MERCER	GROVE CITY	GROVE CITY CHRISTIAN ACADEMY
MERCER	HADLEY	PILGRIM FELLOWSHIP SCHOOL
MERCER	HERMITAGE	KENNEDY CATHOLIC HIGH SCHOOL
MERCER	HERMITAGE	KENNEDY CATHOLIC HIGH SCHOOL
MERCER	HERMITAGE	NOTRE DAME SCHOOL
MERCER	HERMITAGE	SHARON CHRISTIAN ACADEMY
MERCER	MERCER	CALVARY CHRISTIAN ACADEMY
MERCER	SHARON	SHENANGO VALLEY FAITH ACADEMY
MERCER	SHARON	ST JOSEPH SCHOOL
MERCER	STONEBORO	STONEBORO WESLEYAN SCHOOL
MONROE	CRESCO	MONSIGNOR MCHUGH ELEMENTARY SC
MONROE	E STROUDSBURG	EAST STROUDSBURG CHRISTIAN ACA
MONROE	E STROUDSBURG	ST PAULS LUTHERAN SCHOOL
MONROE	EAST STROUDSBURG	NOTRE DAME ELEMENTARY SCHOOL
MONROE	EAST STROUDSBURG	NOTRE DAME JUNIOR - SENIOR HIG
MONROE	MINISINK HILLS	SHAWNEE ACADEMY
MONROE	MOUNTAINHOME	EVERGREEN COMMUNITY SCHOOL

MONROE	TANNERSVILLE	GROWING CONCERN SCHOOL
MONTOUR	DANVILLE	DANVILLE MENNONITE SCHOOL
MONTOUR	DANVILLE	ST JOSEPH SCHOOL - DANVILLE
NORTHUMBERLAND	COAL TOWNSHIP	LORDS REGIONAL SCHOOL
NORTHUMBERLAND	COAL TOWNSHIP	NORTHWESTERN ACADEMY
NORTHUMBERLAND	HERNDON	ST LOUIS DE MONTFORT ACADEMY
NORTHUMBERLAND	MILTON	MEADOWBROOK CHRISTIAN SCHOOL
NORTHUMBERLAND	MOUNT CARMEL	HOLY SPIRIT CONSOLIDATED SCHOO
NORTHUMBERLAND	NORTHUMBERLAND	NORTHUMBERLAND CHRISTIAN SCHOO
NORTHUMBERLAND	NORTHUMBERLAND	SUNBURY CHRISTIAN ACADEMY
NORTHUMBERLAND	PAXINOS	MEADOWVIEW CHRISTIAN ACADEMY
NORTHUMBERLAND	SHAMOKIN	QUEEN OF PEACE SCHOOL
NORTHUMBERLAND	SHAMOKIN	TRANSFIGURATION SCHOOL
NORTHUMBERLAND	SUNBURY	ST MONICA SCHOOL
NORTHUMBERLAND	WATSONTOWN	MARANATHA CHRISTIAN SCHOOL
NORTHUMBERLAND	WATSONTOWN	WATSONTOWN CHRISTIAN ACADEMY
PIKE	HAWLEY	JEWISH FELLOWSHIP SCHOOL
POTTER	COUDERSPORT	HEBRON CENTER CHRISTIAN SCHOOL
SNYDER	HUMMELS WHARF	DARUL ULOOM AL-QASIM SCHOOL
SNYDER	PENNS CREEK	PENN VIEW BIBLE INSTITUTE
SULLIVAN	LOPEZ	RED ROCK HIGH SCHOOL
TIOGA	MANSFIELD	NEW COVENANT ACADEMY
TIOGA	MIDDLEBURY CENTER	TIOGA COUNTY CHRISTIAN ACADEMY
TIOGA	WELLSBORO	IRVIN COMSTOCK SEVENTH DAY ADV
TIOGA	WELLSBORO	STONEY FORK MENNONITE SCHOOL
TIOGA	WELLSBORO	TRINITY LUTHERAN SCHOOL
TIOGA	WELLSBORO	TRINITY LUTHERAN SCHOOL
UNION	MIFFLINBURG	HILLSIDE CHRISTIAN ACADEMY
VENANGO	FRANKLIN	ST PATRICK SCHOOL
VENANGO	OIL CITY	ST STEPHEN SCHOOL
VENANGO	OIL CITY	VENANGO CHRISTIAN HIGH SCHOOL
VENANGO	POLK	VISIONQUEST WILDERNESS CAMP
VENANGO	SENECA	CHRISTIAN LIFE ACADEMY
VENANGO	TITUSVILLE	ST TITUS SCHOOL
VENANGO	TITUSVILLE	TITUSVILLE WES METH ACADEMY
WARREN	RUSSELL	CALVARY CHAPEL CHRISTIAN SCHOO
WARREN	WARREN	ST JOSEPH SCHOOL
WARREN	YOUNGSVILLE	WARREN COUNTY CHRISTIAN SCHOOL
WAYNE	HONESDALE	ST VINCENT SCHOOL
WAYNE	LAKE ARIEL	CANAAN CHRISTIAN ACADEMY
WYOMING	TUNKHANNOCK	ENDLESS MT CHRN ACAD
WYOMING	TUNKHANNOCK	ST MICHAELS SCHOOL FOR BOYS

OTHER SCHOOLS

COUNTY	CITY	NAME
CENTRE	STATE COLLEGE	CENTER LEARNING COMMUNITY CHAR
CENTRE	STATE COLLEGE	NIITANY VALLEY CHARTER SCHOOL
CLINTON	LOGANTON	SUGAR VALLEY RURAL CHARTER SCH
CLINTON	LOGANTON	SUGAR VALLEY RURAL CHARTER SCH
ERIE	ERIE	CHARTER SCHOOL OF EXCELLENCE -
ERIE	ERIE	G E C A C COMMUNITY CHARTER SC
ERIE	ERIE	MONTESSORI REGIONAL CHARTER SC
ERIE	ERIE	NORTHWEST PA COLLEGIATE ACADEM
ERIE	ERIE	PENN GLOBAL ACADEMY CHARTER SC
ERIE	ERIE	PERSEUS HOUSE CHARTER SCHOOL
LACKAWANNA	EYNON	NEIU LEARNING CENTER
LACKAWANNA	SCRANTON	SCRANTON STATE SCHOOL FOR DEAF
LACKAWANNA	SIMPSON	FELL CHARTER SCHOOL
MERCER	GREENVILLE	KEYSTONE EDUCATION CENTER CHAR
MONROE	TOBYHANNA	POCONO MOUNTAIN CHARTER SCHOOL
NORTHUMBERLAND	MILTON	SUSQ - CYBER CHARTER SCHOOL
WARREN	TIDIOUTE	TIDIOUTE COMMUNITY CHARTER SCH

COLLEGES/UNV/TRADE

COUNTY	CITY	NAME
BRADFORD	BRADFORD	UNIVERSITY OF PITTSBURGH-BRADFORD
BRADFORD	TOWANDA	NORTHERN TIER CAREER CENTER
CENTRE	DU BOIS	DU BOIS BUSINESS COLLEGE
CENTRE	DU BOIS	PENNSYLVANIA ACADEMY OF COSMETOLOGY
CENTRE	DU BOIS	PENNSYLVANIA STATE UNIVERSITY-PENN STATE DUBOIS
CENTRE	FALLS CREEK	TRIANGLE TECH INC-DUBOIS
CENTRE	PLEASANT GAP	CENTRAL PENNSYLVANIA INSTITUTE OF SCIENCE AND TECH
CENTRE	STATE COLLEGE	EMPIRE BEAUTY SCHOOL-STATE COLLEGE
CENTRE	STATE COLLEGE	SOUTH HILLS SCHOOL OF BUSINESS AND TECHNOLOGY
CENTRE	UNIVERSITY PARK	PENNSYLVANIA STATE UNIVERSITY-MAIN CAMPUS
CLARION	CLARION	CLARION UNIVERSITY OF PENNSYLVANIA
CLARION	SHIPPENVILLE	CLARION COUNTY CAREER CENTER PRACTICAL NURSING PRO
CLEARFIELD	CLEARFIELD	CLEARFIELD COUNTY CAREER AND TECHNOLOGY CENTER
CLEARFIELD	CLEARFIELD	CLEARFIELD HOSPITAL SCHOOL OF RADIOLOGIC TECHNOLOG
CLINTON	LOCK HAVEN	LOCK HAVEN UNIVERSITY OF PENNSYLVANIA
COLUMBIA	BLOOMSBURG	BLOOMSBURG UNIVERSITY OF PENNSYLVANIA
CRAWFORD	MEADVILLE	ALLEGHENY COLLEGE
CRAWFORD	MEADVILLE	CRAWFORD COUNTY AREA VOCATIONAL TECHNICAL SCHOOL P
CRAWFORD	MEADVILLE	PRECISION MANUFACTURING INSTITUTE
ELK	DIMOCK	SUSQUEHANNA COUNTY CAREER AND TECHNOLOGY CENTER
ERIE	EDINBORO	EDINBORO UNIVERSITY OF PENNSYLVANIA
ERIE	ERIE	ERIE BUSINESS CENTER
ERIE	ERIE	ERIE INSTITUTE OF TECHNOLOGY INC
ERIE	ERIE	GANNON UNIVERSITY
ERIE	ERIE	GECAC TRAINING INSTITUTE
ERIE	ERIE	GREAT LAKES INSTITUTE OF TECHNOLOGY
ERIE	ERIE	LAKE ERIE COLLEGE OF OSTEOPATHIC MEDICINE
ERIE	ERIE	MERCYHURST COLLEGE
ERIE	ERIE	NORTHWEST REGIONAL TECHNOLOGY INSTITUTE
ERIE	ERIE	PENNSYLVANIA STATE UNIVERSITY-PENN STATE ERIE-BEHR
ERIE	ERIE	TRIANGLE TECH INC-ERIE
ERIE	ERIE	TRI-STATE BUSINESS INSTITUTE
JEFFERSON	PUNXSUTAWNEY	PUNXY BEAUTY SCHOOL
JEFFERSON	REYNOLDSVILLE	JEFFERSON COUNTY DUBOIS AREA VOCATIONAL TECHNICAL
LACKAWANNA	DUNMORE	ITT TECHNICAL INSTITUTE-DUNMORE
LACKAWANNA	DUNMORE	PENNSYLVANIA STATE UNIVERSITY-PENN STATE WORTHINGT
LACKAWANNA	LA PLUME	KEYSTONE COLLEGE
LACKAWANNA	SCRANTON	ALLIED MEDICAL AND TECHNICAL INSTITUTE
LACKAWANNA	SCRANTON	CAREER TECHNOLOGY CENTER OF LACKAWANNA COUNTY
LACKAWANNA	SCRANTON	JOHNSON COLLEGE
LACKAWANNA	SCRANTON	LACKAWANNA COLLEGE
LACKAWANNA	SCRANTON	MARYWOOD UNIVERSITY
LACKAWANNA	SCRANTON	UNIVERSITY OF SCRANTON
LACKAWANNA	SCRANTON	YESHIVATH BETH MOSHE
LUZERNE	CLARKS SUMMIT	BAPTIST BIBLE COLLEGE AND SEMINARY

LUZERNE	DALLAS	MISERICORDIA UNIVERSITY
LUZERNE	HAZLETON	ACADEMY OF HAIR DESIGN
LUZERNE	HAZLETON	HAZLETON AREA CAREER CENTER
LUZERNE	HAZLETON	PENNSYLVANIA STATE UNIVERSITY-PENN STATE HAZLETON
LUZERNE	LEHMAN	PENNSYLVANIA STATE UNIVERSITY-PENN STATE WILKES-BA
LUZERNE	MOOSIC	EMPIRE BEAUTY SCHOOL-WYOMING VALLEY
LUZERNE	NANTICOKE	LUZERNE COUNTY COMMUNITY COLLEGE
LUZERNE	WILKES BARRE	ACADEMY OF CREATIVE HAIR DESIGN
LUZERNE	WILKES BARRE	KING'S COLLEGE
LUZERNE	WILKES BARRE	WILKES-BARRE AREA VOCATIONAL TECHNICAL SCHOOL OF P
LUZERNE	WILKES-BARRE	WILKES UNIVERSITY
LYCOMING	WILLIAMSPORT	EMPIRE BEAUTY SCHOOL-WILLIAMSPORT
LYCOMING	WILLIAMSPORT	LYCOMING COLLEGE
LYCOMING	WILLIAMSPORT	NEWPORT BUSINESS INSTITUTE
LYCOMING	WILLIAMSPORT	PENNSYLVANIA COLLEGE OF TECHNOLOGY
MERCER	GREENVILLE	THIEL COLLEGE
MERCER	GROVE CITY	GROVE CITY COLLEGE
MERCER	HERMITAGE	PSC ACADEMY INC
MERCER	MERCER	MERCER COUNTY CAREER CENTER
MERCER	SHARON	BUSINESS INSTITUTE OF PENNSYLVANIA
MERCER	SHARON	PENNSYLVANIA STATE UNIVERSITY-PENN STATE SHENANGO
MERCER	SHARON	SHARON REGIONAL HEALTH SYSTEM SCHOOL OF NURSING
MERCER	TRANSFER	WINNER INSTITUTE OF ARTS & SCIENCES
MONROE	EAST STROUDSBURG	EAST STROUDSBURG UNIVERSITY OF PENNSYLVANIA
MONROE	STROUDSBURG	STROUDSBURG SCHOOL OF COSMETOLOGY
MONROE	TANNERSVILLE	NORTHAMPTON COUNTY AREA COMMUNITY COLLEGE-MONROE
NORTHUMBERLAND	SUNBURY	CENTRAL SUSQUEHANNA INTERMEDIATE UNIT LPN CAREER
NORTHUMBERLAND	SUNBURY	TRIANGLE TECH INC-SUNBURY
SNYDER	SELINGROVE	SUSQUEHANNA UNIVERSITY
SNYDER	SHAMOKIN DAM	EMPIRE BEAUTY SCHOOL-SHAMOKIN DAM
SUSQUEHANNA	FORTY FORT	ALLIED MEDICAL AND TECHNICAL INSTITUTE
TIOGA	MANSFIELD	MANSFIELD UNIVERSITY OF PENNSYLVANIA
UNION	LEWISBURG	BUCKNELL UNIVERSITY
VENANGO	OIL CITY	DU BOIS BUSINESS COLLEGE
VENANGO	OIL CITY	VENANGO COUNTY AREA VOCATIONAL TECHNICAL SCHOOL
VENANGO	TITUSVILLE	UNIVERSITY OF PITTSBURGH-TITUSVILLE
WAYNE	SOUTH CANAAN	ST TIKHON'S ORTHODOX THEOLOGICAL SEMINARY

LIBRARIES

COUNTY	CITY	NAME
BRADFORD	ATHENS	SPALDING MEMORIAL LIBRARY
BRADFORD	BRADFORD	BRADFORD AREA PUBLIC LIBRARY
BRADFORD	CANTON	GREEN FREE LIBRARY
BRADFORD	MONROETON	MONROETON PUBLIC LIBRARY
BRADFORD	SAYRE	SAYRE PUBLIC LIBRARY
BRADFORD	TOWANDA	TOWANDA PUBLIC LIBRARY
BRADFORD	TROY	ALLEN F. PIERCE FREE LIBRARY
BRADFORD	TROY	BRADFORD COUNTY LIBRARY SYSTEM
BRADFORD	ULSTER	MATHER MEMORIAL LIBRARY
BRADFORD	WYALUSING	WYALUSING PUBLIC LIBRARY
CAMERON	EMPORIUM	BARBARA MOSCATO BROWN MEMORIAL LIBRARY
CARBON	JIM THORPE	DIMMICK MEMORIAL LIBRARY
CARBON	LEHIGHTON	LEHIGHTON AREA MEM LIBRARY
CARBON	PALMERTON	PALMERTON LIBRARY ASSOCIATION
CENTRE	BELLEFONTE	CENTRE CO LIB & HIST MUSEUM
CENTRE	DU BOIS	DUBOIS PUBLIC LIBRARY
CENTRE	STATE COLLEGE	SCHLOW MEMORIAL LIBRARY
CENTRE	TAYLOR	TAYLOR COMMUNITY LIBRARY
CLARION	CLARION	CLARION FREE LIBRARY
CLARION	FOXBURG	FOXBURG FREE LIBRARY ASSOC
CLARION	KNOX	KNOX PUBLIC LIBRARY
CLARION	NEW BETHLEHEM	NEW BETHLEHEM AREA FR PUB LIB
CLARION	RIMERSBURG	ECCLES LESHER MEMORIAL LIBRARY
CLEARFIELD	CLEARFIELD	JOSEPH & ELIZABETH SHAW LIB
CLEARFIELD	CURWENSVILLE	CLEARFIELD COUNTY PUBLIC LIBRARY
CLINTON	LOCK HAVEN	ANNIE HALENBAKE ROSS LIBRARY
COLUMBIA	BERWICK	BERWICK PUBLIC LIBRARY
COLUMBIA	BLOOMSBURG	BLOOMSBURG PUBLIC LIBRARY
COLUMBIA	BLOOMSBURG	COLUMBIA COUNTY TRAVELING LIBRARY AUTHORITY
CRAWFORD	CAMBRIDGE SPRINGS	CAMBRIDGE SPRINGS PUB LIBRARY ASSOCIATION
CRAWFORD	COCHRANTON	COCHRANTON AREA PUBLIC LIBRARY
CRAWFORD	CONNEAUT LAKE	MARGARET SHONTZ MEM LIBRARY
CRAWFORD	CONNEAUTVILLE	JAMES A STONE MEMORIAL LIBRARY
CRAWFORD	LINESVILLE	LINESVILLE COMMUNITY PUBLIC LIBRARY
CRAWFORD	MEADVILLE	MEADVILLE PUBLIC LIBRARY
CRAWFORD	SAEGERTOWN	SAEGERTOWN AREA LIBRARY
CRAWFORD	SPRINGBORO	SPRINGBORO PUBLIC LIBRARY
ELK	JOHNSONBURG	JOHNSONBURG PUBLIC LIBRARY
ELK	RIDGWAY	RIDGWAY FREE PUBLIC LIBRARY
ELK	ST MARYS	SAINT MARYS PUBLIC LIBRARY
ELK	WILCOX	WILCOX PUBLIC LIBRARY
ERIE	ALBION	ALBION AREA PUBLIC LIBRARY
ERIE	CORRY	CORRY PUBLIC LIBRARY
ERIE	ERIE	ERIE COUNTY PUBLIC LIBRARY

ERIE	GIRARD	RICE AVENUE COMMUNITY PUBLIC LIBRARY
ERIE	NORTH EAST	MCCORD MEMORIAL LIBRARY
ERIE	UNION CITY	UNION CITY PUBLIC LIBRARY
ERIE	WATERFORD	WATERFORD PUBLIC LIBRARY
FOREST	MARIENVILLE	MARIENVILLE AREA LIBRARY
FOREST	TIONESTA	SARAH S BOVARD MEM LIBRARY
JEFFERSON	BROCKWAY	MENGLE MEMORIAL LIBRARY
JEFFERSON	BROOKVILLE	REBECCA M ARTHURS MEM LIBRARY
JEFFERSON	PUNXSUTAWNEY	PUNXSUTAWNEY MEMORIAL LIBRARY
JEFFERSON	REYNOLDSVILLE	REYNOLDSVILLE PUBLIC LIBRARY
JEFFERSON	SUMMERVILLE	SUMMERVILLE PUBLIC LIBRARY
JEFFERSON	SYKESVILLE	SYKESVILLE PUBLIC LIBRARY
LACKAWANNA	CARBONDALE	CARBONDALE PUBLIC LIBRARY
LACKAWANNA	DALTON	DALTON COMMUNITY LIBRARY
LACKAWANNA	MOSCOW	NORTH POCONO PUBLIC LIBRARY
LACKAWANNA	PECKVILLE	INTERBORO-UNITED DIST LIBRARY
LACKAWANNA	SCRANTON	SCRANTON PUBLIC LIBRARY
LUZERNE	CLARKS SUMMIT	ABINGTON COMMUNITY LIBRARY
LUZERNE	DALLAS	BACK MOUNTAIN MEMORIAL LIBRARY
LUZERNE	HAZLETON	HAZLETON AREA PUBLIC LIBRARY
LUZERNE	KINGSTON	HOYT LIBRARY
LUZERNE	MOUNTAINTOP	MARIAN SUTHERLAND KIRBY LIB
LUZERNE	NANTICOKE	MILL MEMORIAL LIBRARY
LUZERNE	PITTSTON	PITTSTON MEMORIAL LIBRARY
LUZERNE	PLYMOUTH	PLYMOUTH PUBLIC LIBRARY
LUZERNE	WEST PITTSTON	WEST PITTSTON LIBRARY
LUZERNE	WILKES-BARRE	OSTERHOUT FREE LIBRARY
LUZERNE	WYOMING	WYOMING FREE LIBRARY
LYCOMING	HUGHESVILLE	HUGHESVILLE AREA PUBLIC LIBRARY
LYCOMING	JERSEY SHORE	JERSEY SHORE PUBLIC LIBRARY
LYCOMING	MONTGOMERY	MONTGOMERY AREA PUBLIC LIBRARY
LYCOMING	MONTOURSVILLE	DR WILLIAM B KONKLE MEM LIB
LYCOMING	MUNCY	MUNCY PUBLIC LIBRARY
LYCOMING	WILLIAMSPORT	LYCOMING COUNTY LIBRARY SYSTEM
MCKEAN	KANE	FRIENDS MEMORIAL LIBRARY
MCKEAN	MOUNT JEWETT	MOUNT JEWETT MEMORIAL LIBRARY
MCKEAN	PORT ALLEGANY	SAMUEL W SMITH MEM PUB LIBRARY
MCKEAN	SMETHPORT	HAMLIN MEMORIAL LIBRARY
MERCER	FARRELL	STEY NEVANT PUBLIC LIBRARY
MERCER	GREENVILLE	GREENVILLE AREA PUBLIC LIBRARY
MERCER	GROVE CITY	GROVE CITY COMMUNITY LIBRARY
MERCER	MERCER	MERCER AREA LIBRARY
MERCER	SHARON	SHENANGO VALLEY COM LIBRARY
MON	MOUNTAINHOME	BARRETT FRIENDLY LIBRARY
MONROE	BRODHEADSVILLE	WESTERN POCONO COMMUNITY LIBRARY
MONROE	POCONO PINES	CLYMER LIBRARY ASSOCIATION
MONROE	STROUDSBURG	EASTERN MONROE PUBLIC LIBRARY

MONROE	TOBYHANNA	POCONO MOUNTAIN PUBLIC LIBRARY
MONTOUR	DANVILLE	THOMAS BEAVER FREE LIBRARY
NORTHUMBERLAND	ELYSBURG	RALPHO TOWNSHIP PUBLIC LIBRARY
NORTHUMBERLAND	MCEWENSVILLE	MONTGOMERY HOUSE WARRIOR RUN AREA PUBLIC LIBR
NORTHUMBERLAND	MILTON	MILTON PUBLIC LIBRARY
NORTHUMBERLAND	MOUNT CARMEL	MOUNT CARMEL PUBLIC LIBRARY
NORTHUMBERLAND	NORTHUMBERLAND	PRIESTLEY FORSYTH MEM LIBRARY
NORTHUMBERLAND	SHAMOKIN	SHAMOKIN & COAL TWP PUB LIB
NORTHUMBERLAND	SUNBURY	DEGENSTEIN COMMUNITY LIBRARY
PIKE	HAWLEY	HEMLOCK FARMS LIBRARY
PIKE	MILFORD	PIKE COUNTY PUBLIC LIBRARY
POTTER	COUDERSPORT	COUDERSPORT PUBLIC LIBRARY
POTTER	COUDERSPORT	POTTER-TIOGA COUNTY LIB SYS
POTTER	GALETON	GALETON PUBLIC LIBRARY
POTTER	GENESEE	GENESEE AREA LIBRARY
POTTER	SHINGLEHOUSE	OSWAYO VALLEY MEMORIAL LIBRARY
POTTER	ULYSSES	ULYSSES LIBRARY
SNYDER	SELINGROVE	SNYDER COUNTY LIBRARIES, INC.
SULLIVAN	DUSHORE	SULLIVAN COUNTY LIBRARY
SUSQUEHANNA	MONTROSE	SUS CO HIST SOC & FR LIB
SUSQUEHANNA	NEW MILFORD	PRATT MEMORIAL LIBRARY
TIOGA	BLOSSBURG	BLOSSBURG MEMORIAL LIBRARY
TIOGA	ELKLAND	ELKLAND AREA COMMUNITY LIBRARY
TIOGA	KNOXVILLE	KNOXVILLE PUBLIC LIBRARY
TIOGA	MANSFIELD	MANSFIELD FREE PUBLIC LIBRARY
TIOGA	WELLSBORO	GREEN FREE LIBRARY
TIOGA	WESTFIELD	WESTFIELD PUBLIC LIBRARY
UNION	LAURELTON	WEST END LIBRARY
UNION	LEWISBURG	PUBLIC LIBRARY FOR UNION CO
UNION	LEWISBURG	UNION COUNTY LIBRARY SYSTEM
UNION	MIFFLINBURG	JANE & ANNETTE HERR MEMORIAL LIBRARY
VENANGO	COOPERSTOWN	COOPERSTOWN PUBLIC LIBRARY
VENANGO	FRANKLIN	FRANKLIN PUBLIC LIBRARY
VENANGO	OIL CITY	OIL CITY LIBRARY
VENANGO	TITUSVILLE	BENSON MEMORIAL LIBRARY, INC.
WARREN	SHEFFIELD	SHEFFIELD TOWNSHIP LIBRARY
WARREN	SUGAR GROVE	SUGAR GROVE FREE LIBRARY
WARREN	TIDIOUTE	TIDIOUTE PUBLIC LIBRARY
WARREN	WARREN	WARREN LIBRARY ASSOCIATION
WARREN	YOUNGSVILLE	YOUNGSVILLE PUBLIC LIBRARY
WAYNE	BETHANY	BETHANY PUBLIC LIBRARY
WAYNE	HAWLEY	HAWLEY LIBRARY
WAYNE	HONESDALE	WAYNE COUNTY PUBLIC LIBRARY
WAYNE	HONESDALE	WAYNE LIBRARY AUTHORITY
WAYNE	LAKEWOOD	NORTHERN WAYNE COMMUNITY LIB
WAYNE	NEWFOUNDLAND	NEWFOUNDLAND AREA PUB LIBRARY
WAYNE	PLEASANT MOUNT	PLEASANT MOUNT PUBLIC LIBRARY

WYOMING	LACEYVILLE	LACEYVILLE PUBLIC LIBRARY
WYOMING	MESHOPPEN	FRANCES E. KENNARD PUBLIC LIBRARY ASSOCIATION
WYOMING	NICHOLSON	NICHOLSON AREA LIBRARY
WYOMING	TUNKHANNOCK	TUNKHANNOCK PUBLIC LIBRARY